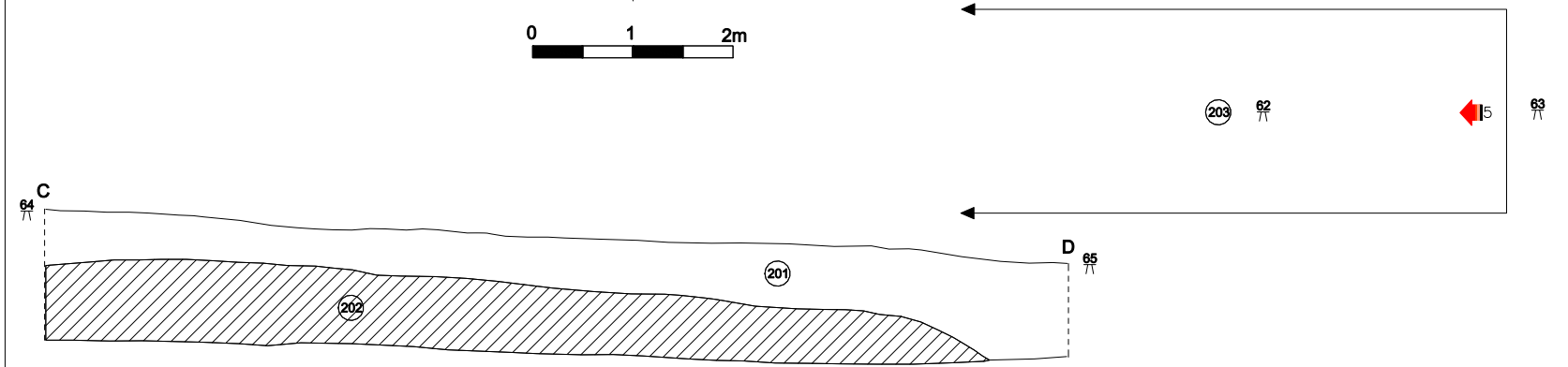


Trench 2 Plan



Section Through Burnt Mound (202)

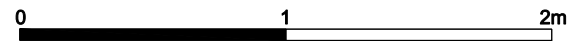


Plate 3: View of Burnt Mound (202) in Trench 2, Looking east
Scales 1x1m & 1x2m




Plate 4: View of section through Burnt Mound (202)
Looking north, Scales 1x1m & 1x2m



Direction of Photograph



Job Title:	Oswald Park, Oswestry
Drawing Title:	Trench 2
Date:	29/08/2007
Drawn By:	C E Smith
Plan:	1:50
Section:	1:20
Figure 07:	

Cambrian
Archaeological
Projects
Limited