



Trench 4 Plan



Direction of Photograph



Section through ditches [403], [405] & [407]




Plate 6: View along Trench 4, Looking south, Scales 1x1m & 1x2m

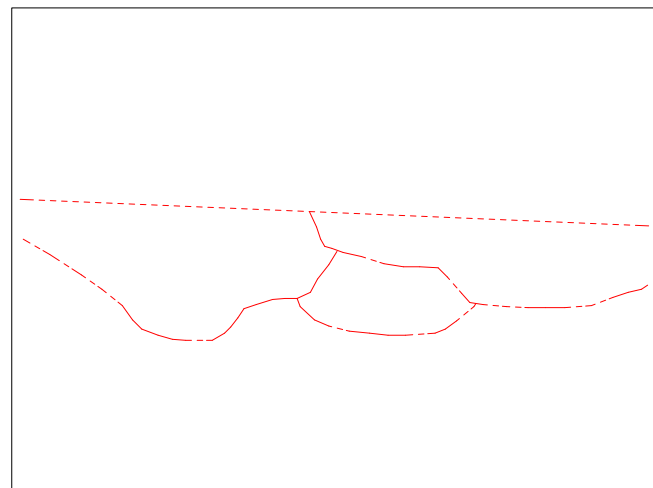


Plate 7: View of ditches [403], [405] & [407] in section Looking west, Scales 1x1m & 1x2m

Job Title: **Oswald Park, Oswestry**

Drawing Title: **Trench 4**

Date: **29/08/2007**

Drawn By: **C E Smith**

Plan: **1:50** Section: **1:20**

Figure 08:

Cambrian
Archaeological
Projects
Limited