

Figure 1. Limestone Geology in Gloucestershire

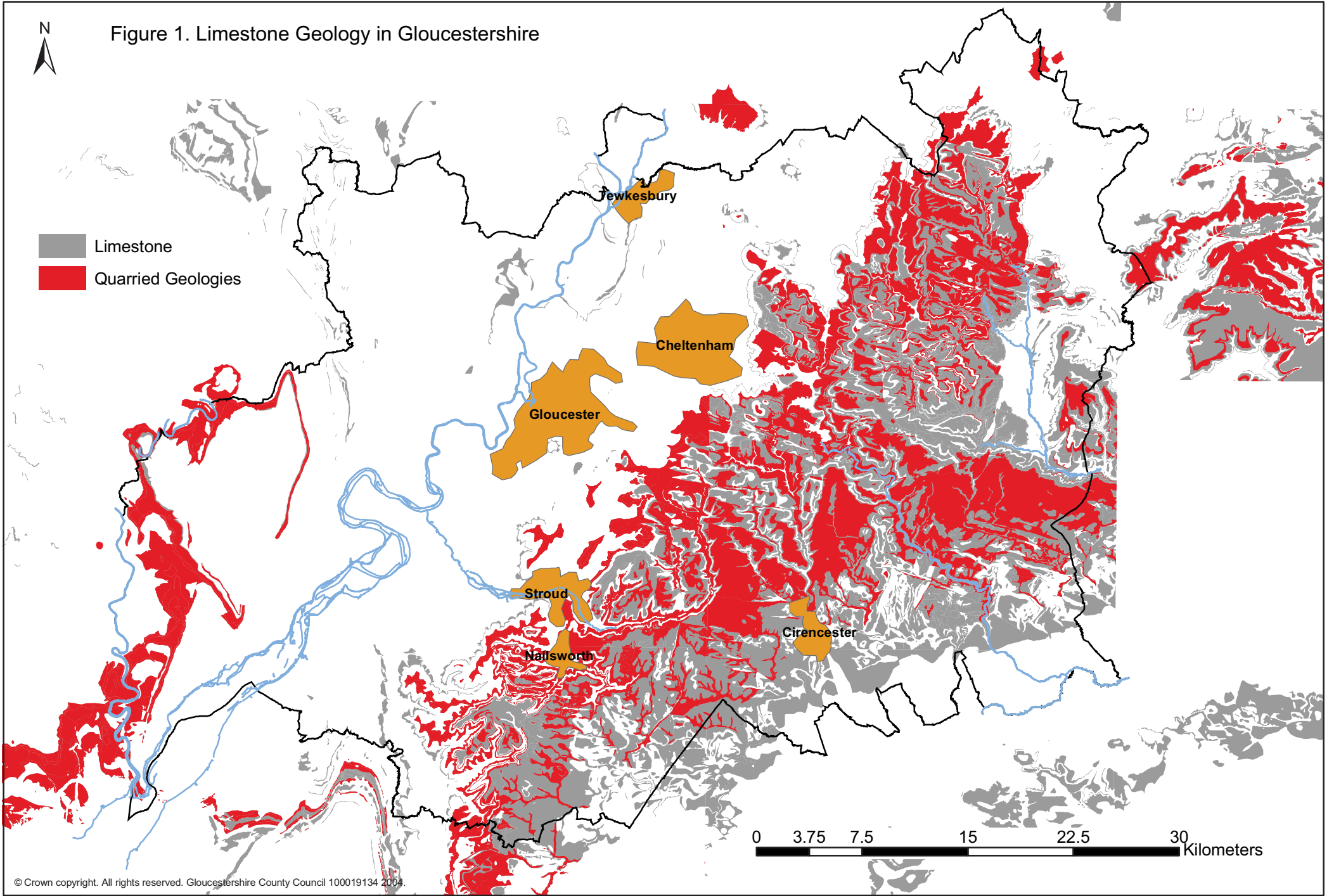






Figure 2. Sand and Gravel Geology in Gloucestershire

-  Quarried Sand and Gravel
-  Sand and Gravel

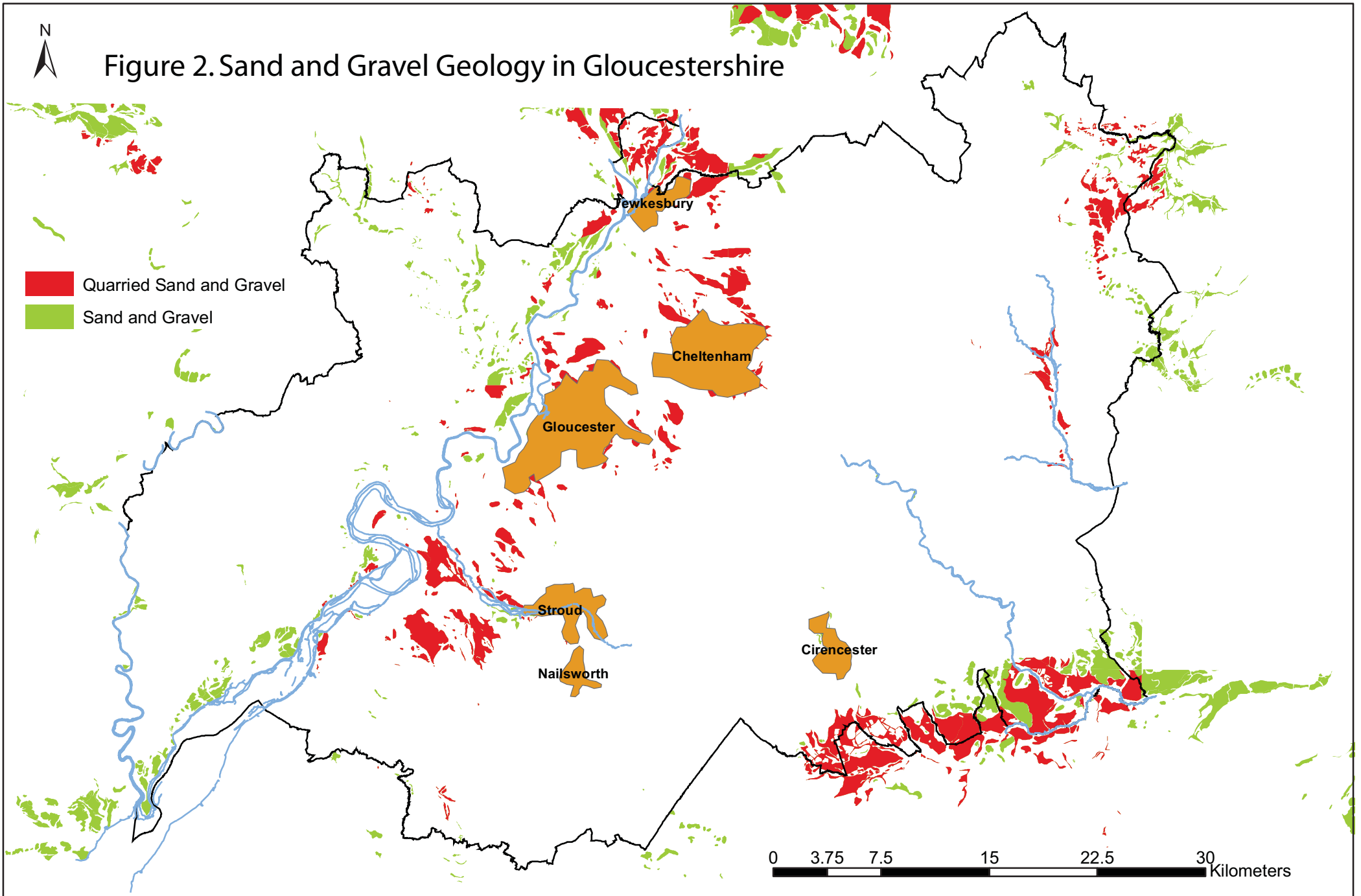




Figure 3. Aggregate Quarries in Gloucestershire

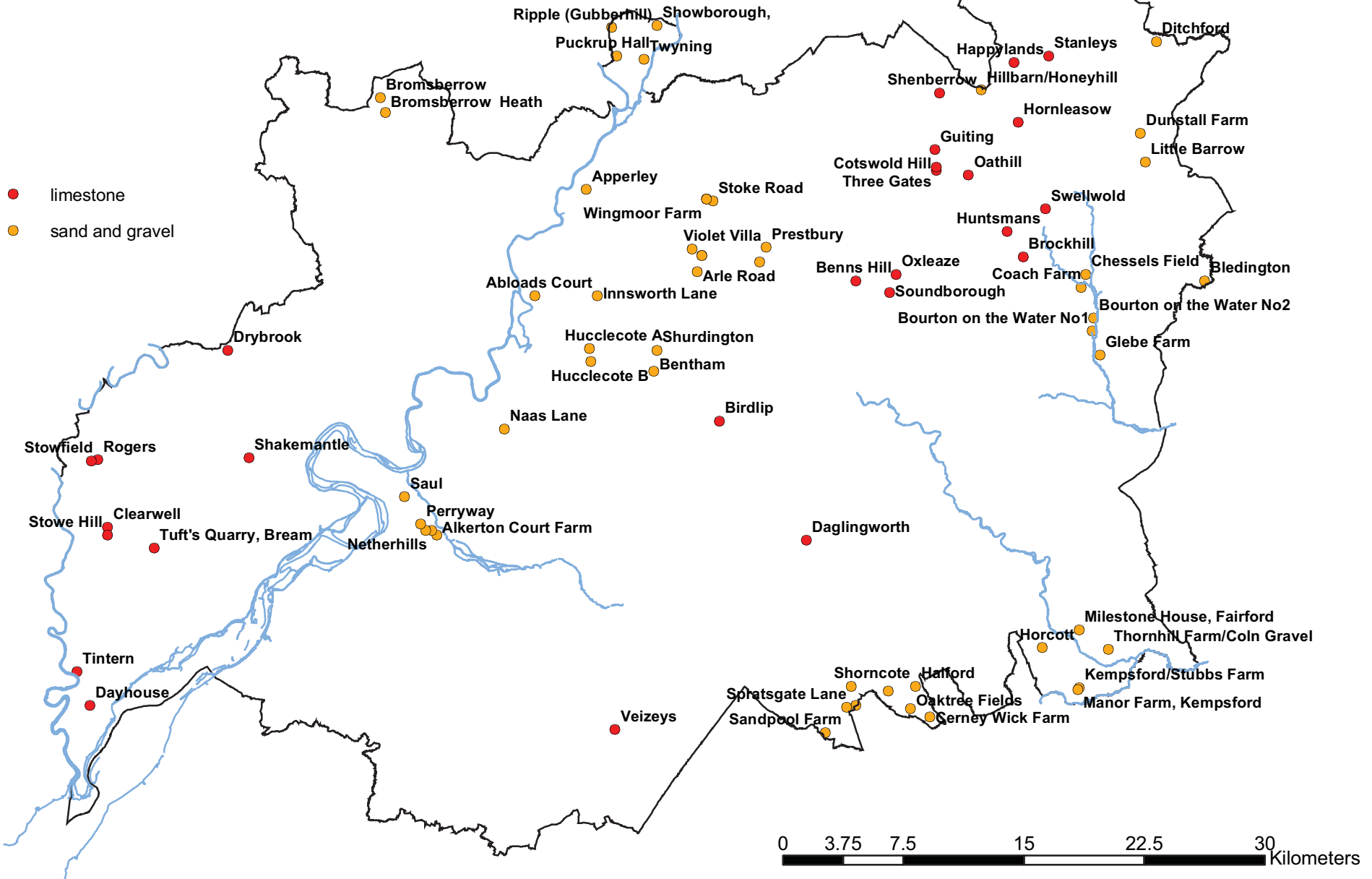




Figure 4. Sand and Gravel Sub-Units

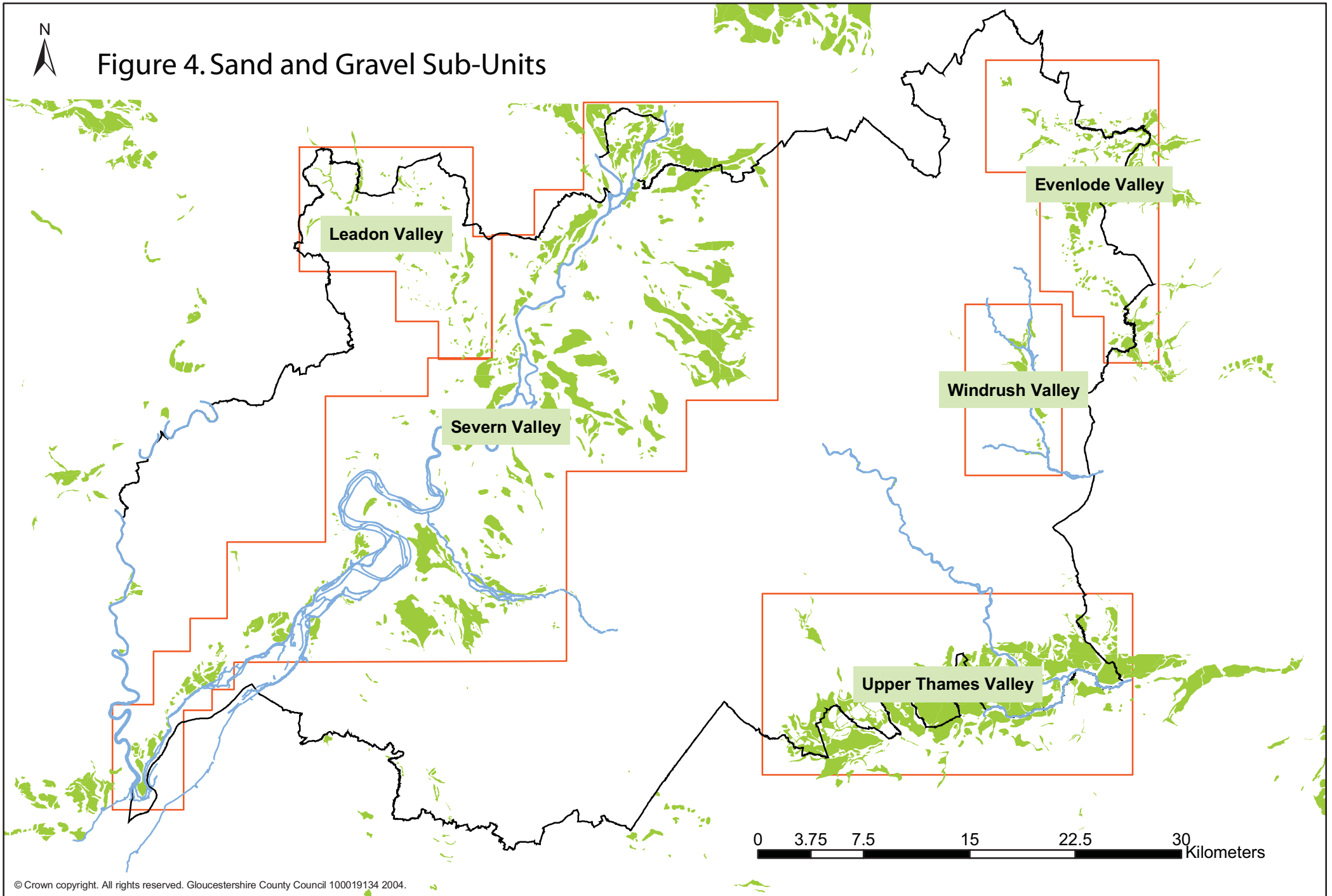




Figure 5. Limestone Sub-Units

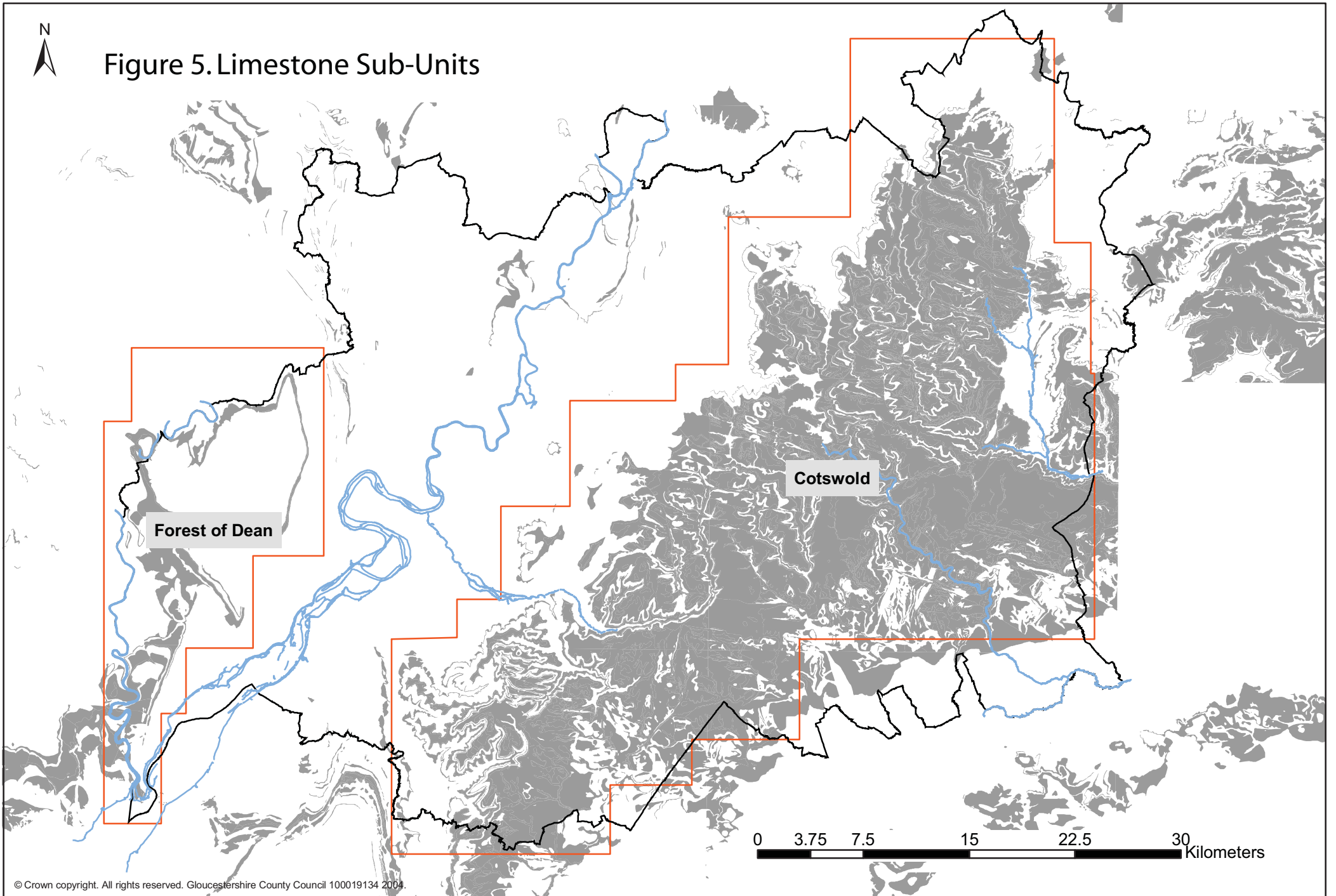




Figure 6. Early Prehistoric Records from Sand and Gravel Areas

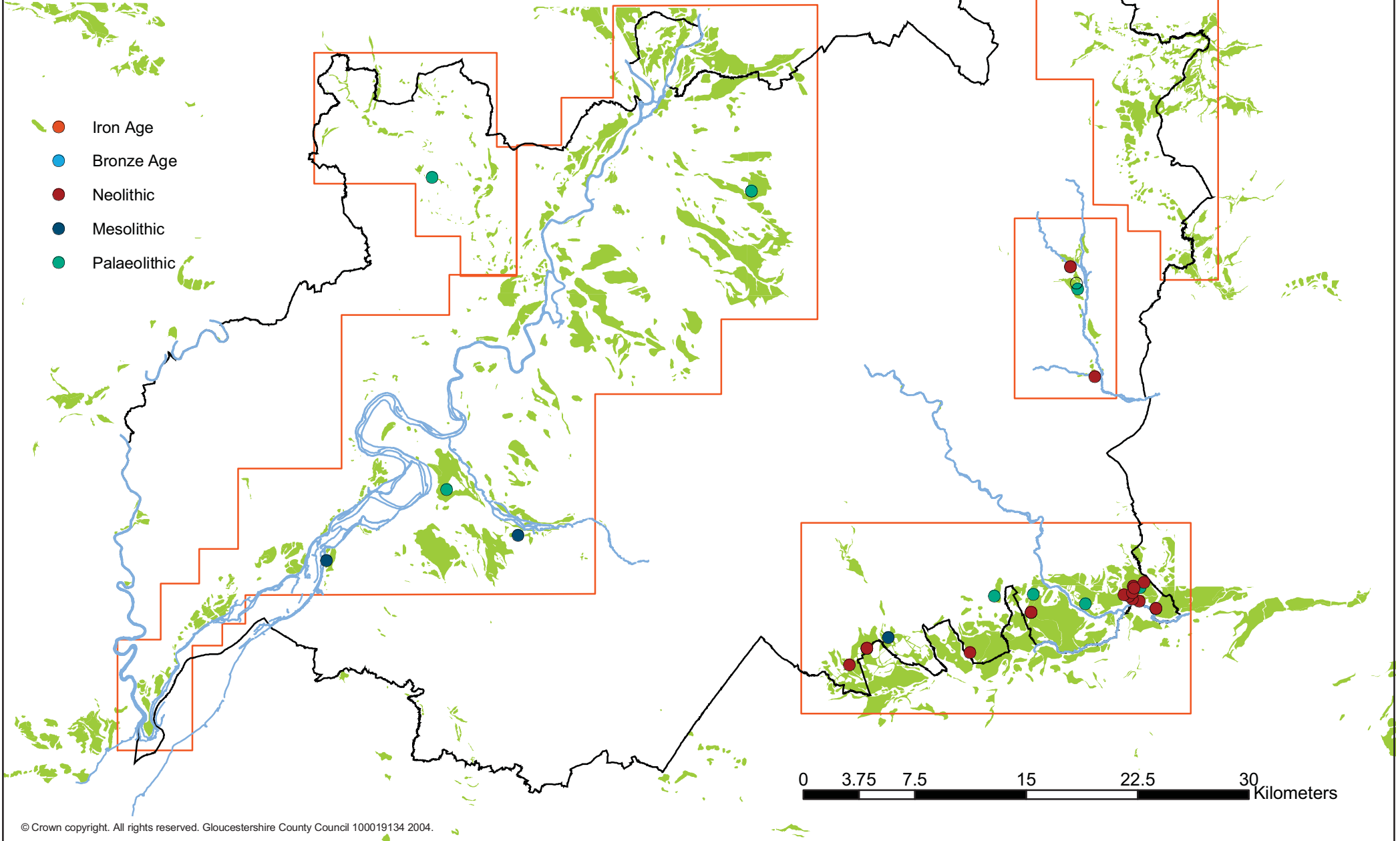




Figure 7. Later Prehistoric Records from Sand and Gravel Areas

- Iron Age
- Bronze Age
- Neolithic
- Mesolithic
- Palaeolithic

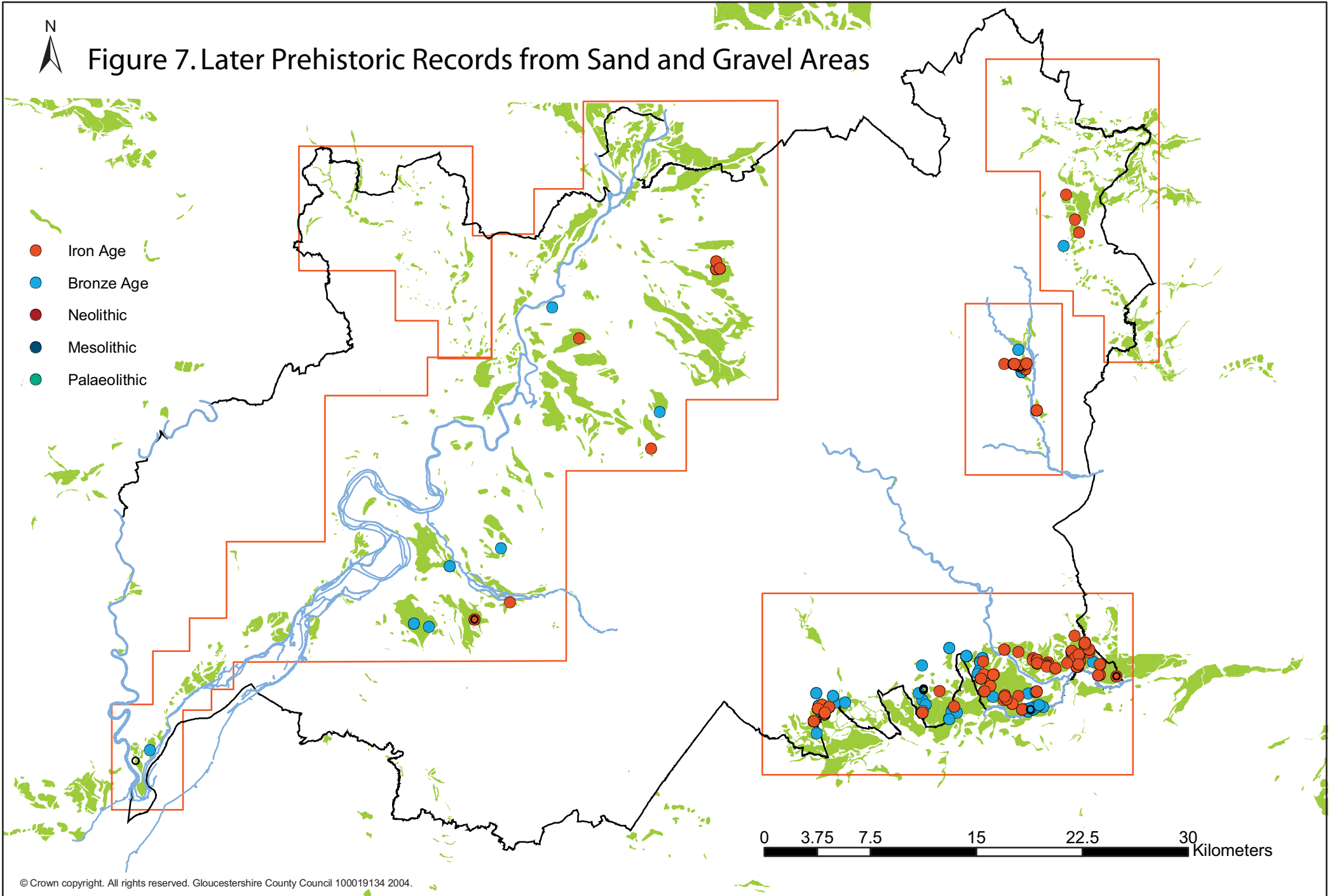




Figure 8. Prehistoric Records from Sand and Gravel Areas

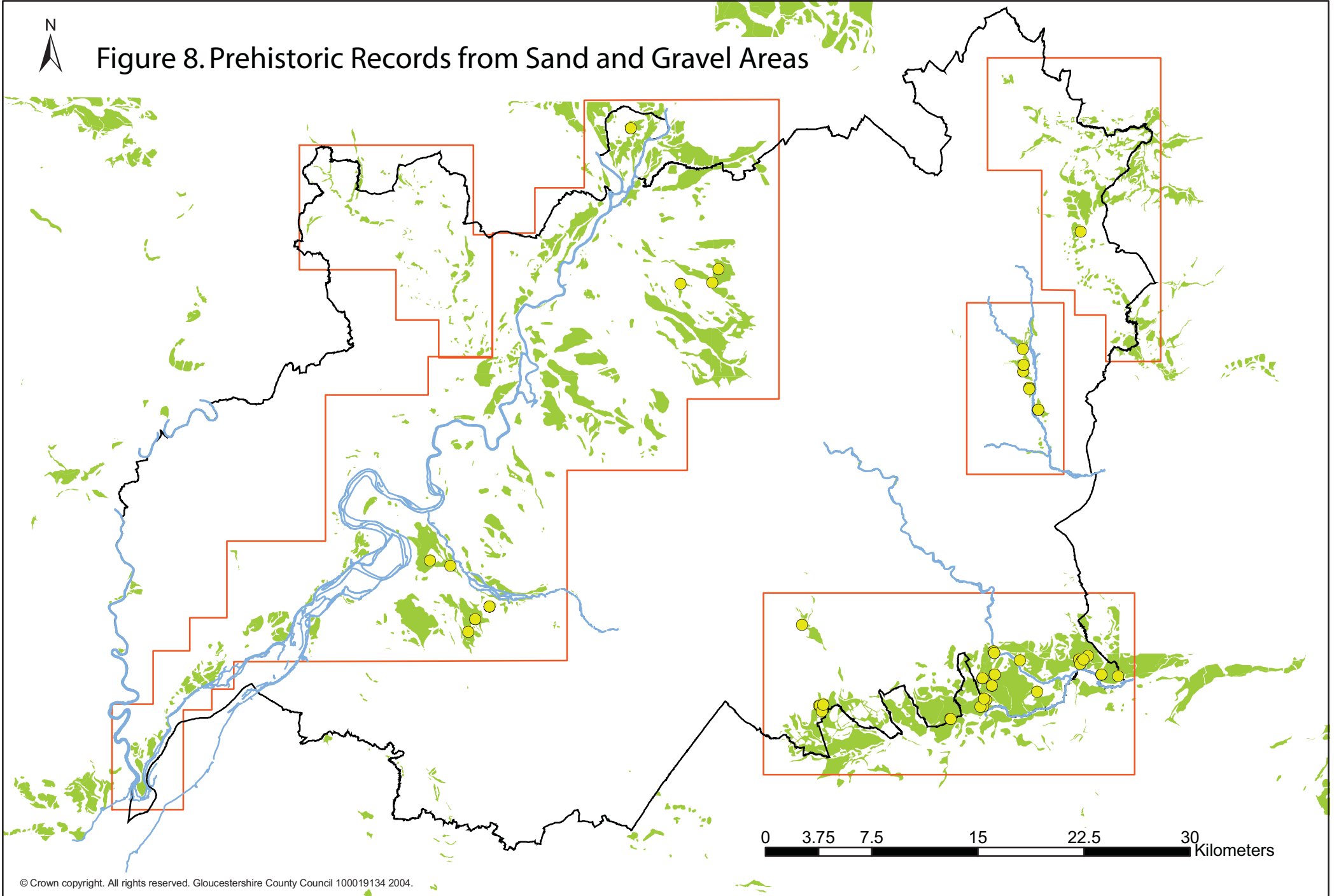




Figure 9. Roman Records from Sand and Gravel Areas

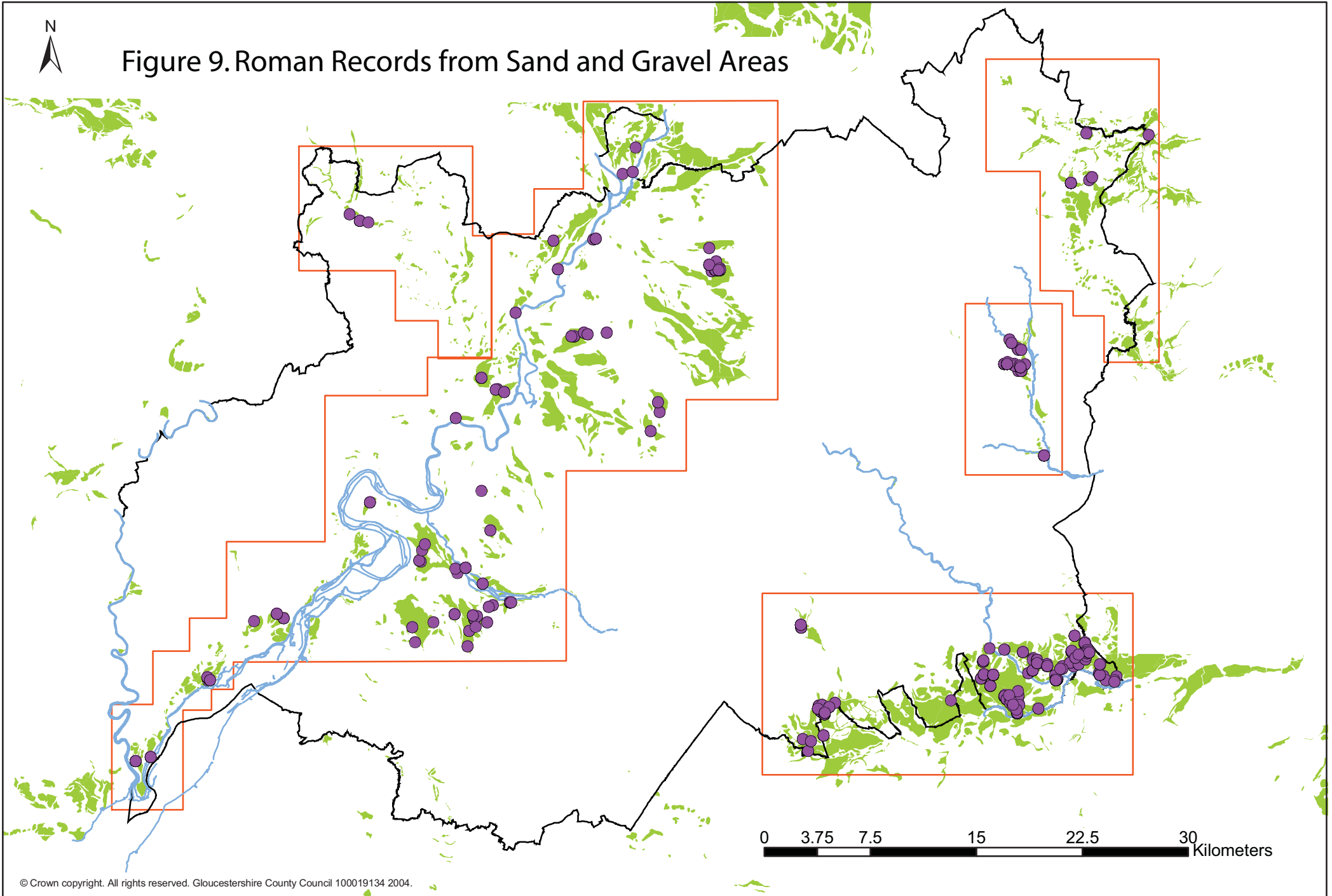




Figure 10. Early Medieval Records from Sand and Gravel Areas

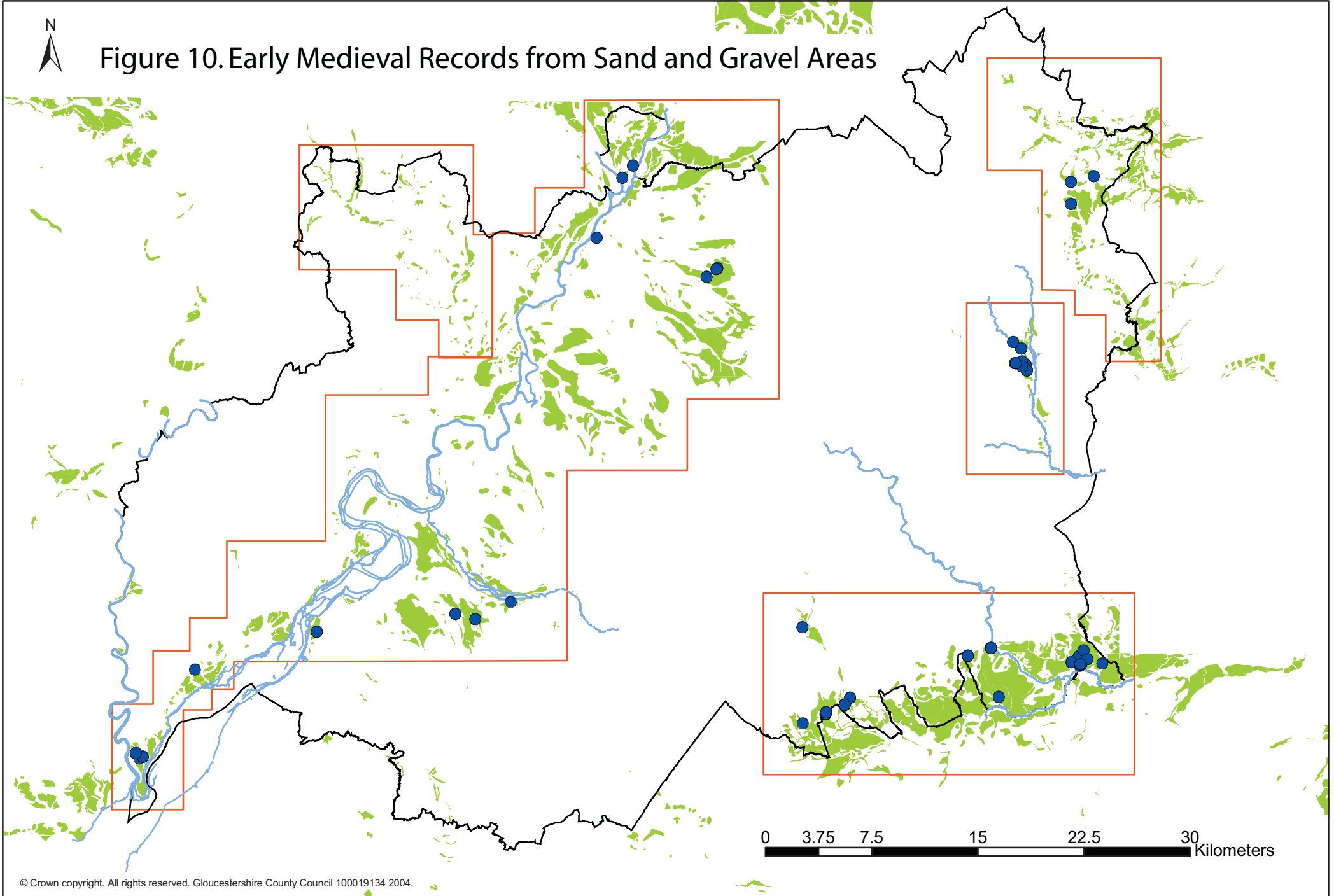




Figure 11. Medieval Records from Sand and Gravel Areas

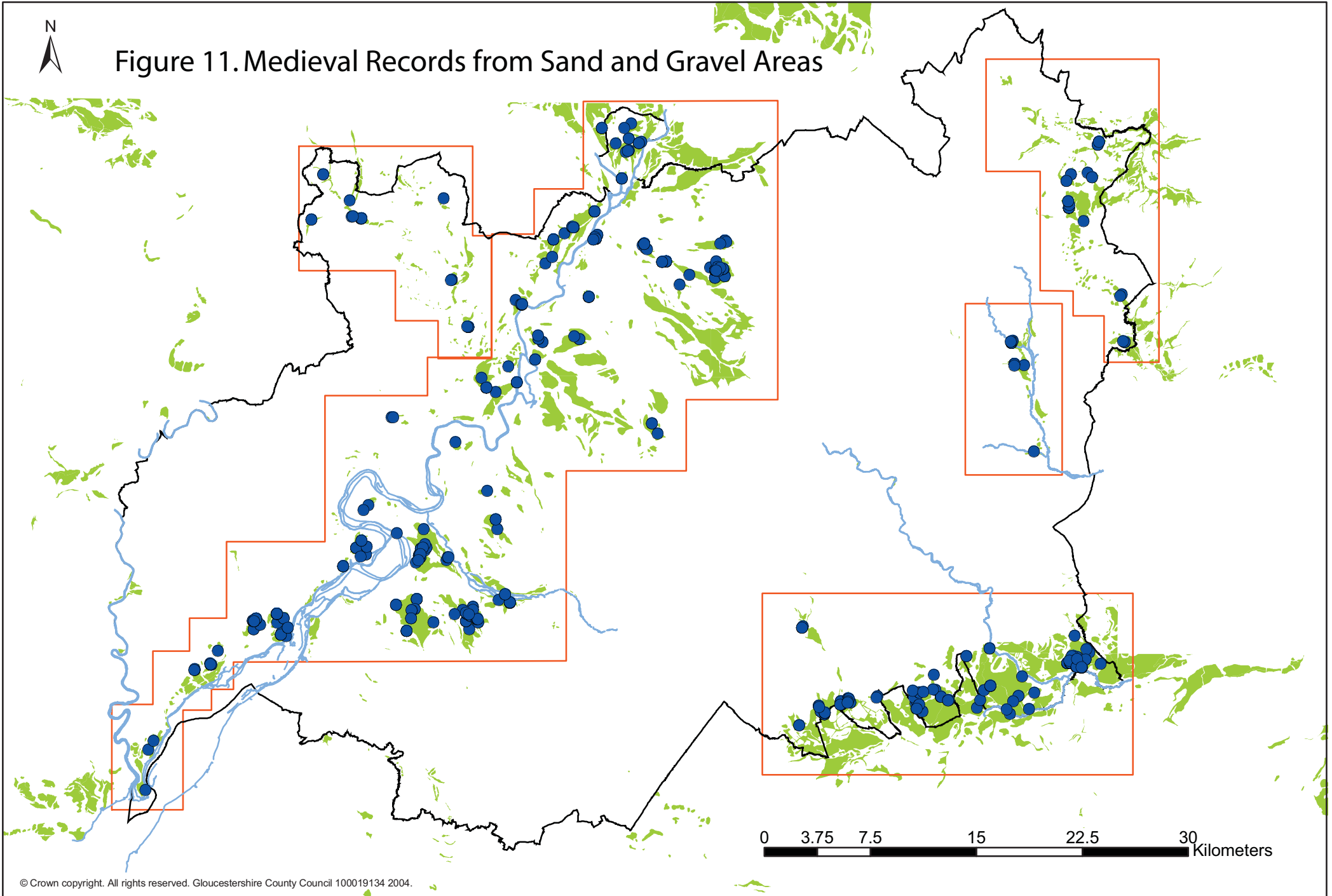




Figure 12. Post-Medieval Records from Sand and Gravel Areas

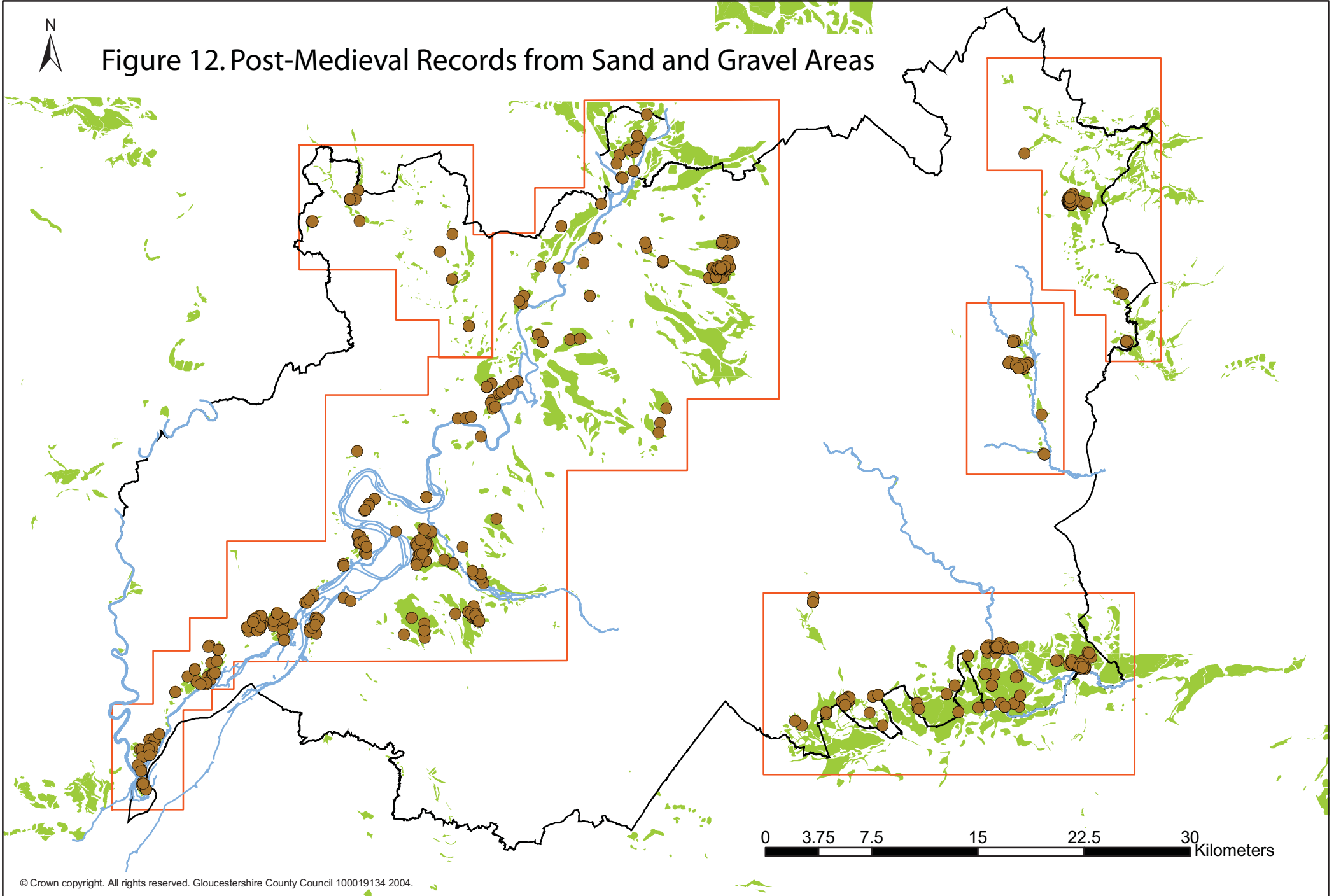




Figure 13. Modern Records from Sand and Gravel Areas

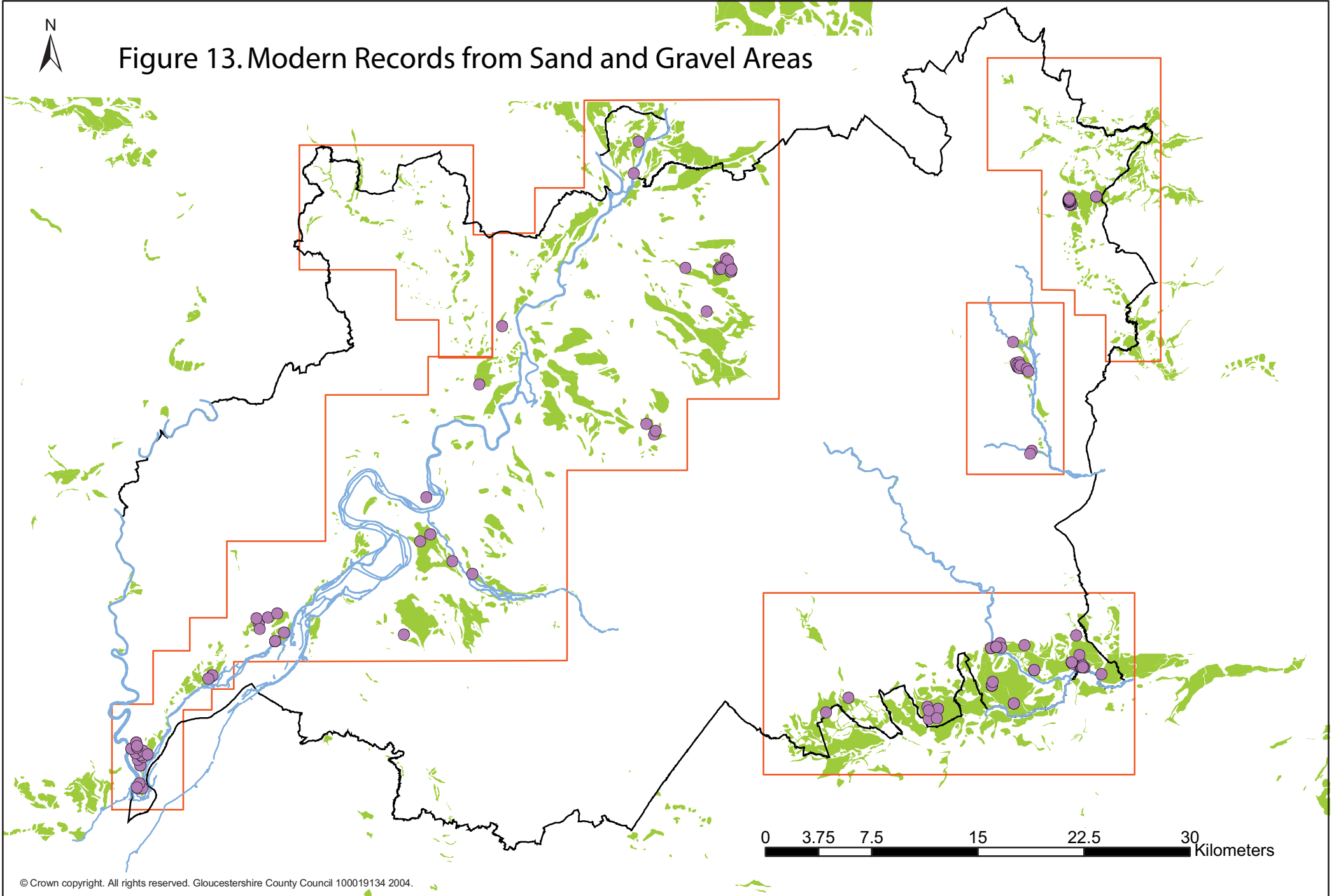




Figure 14. Unknown Period Records from Sand and Gravel Areas

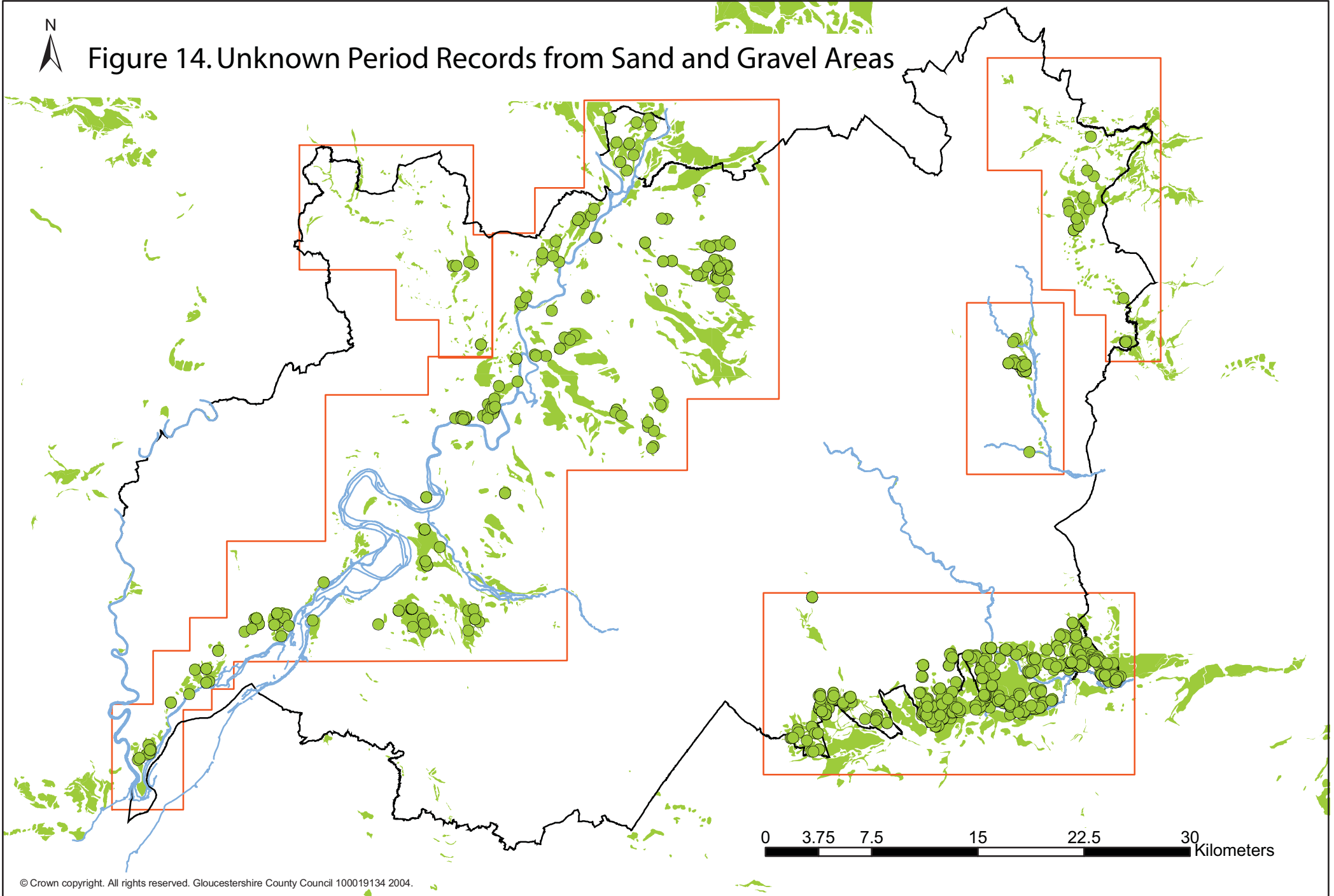
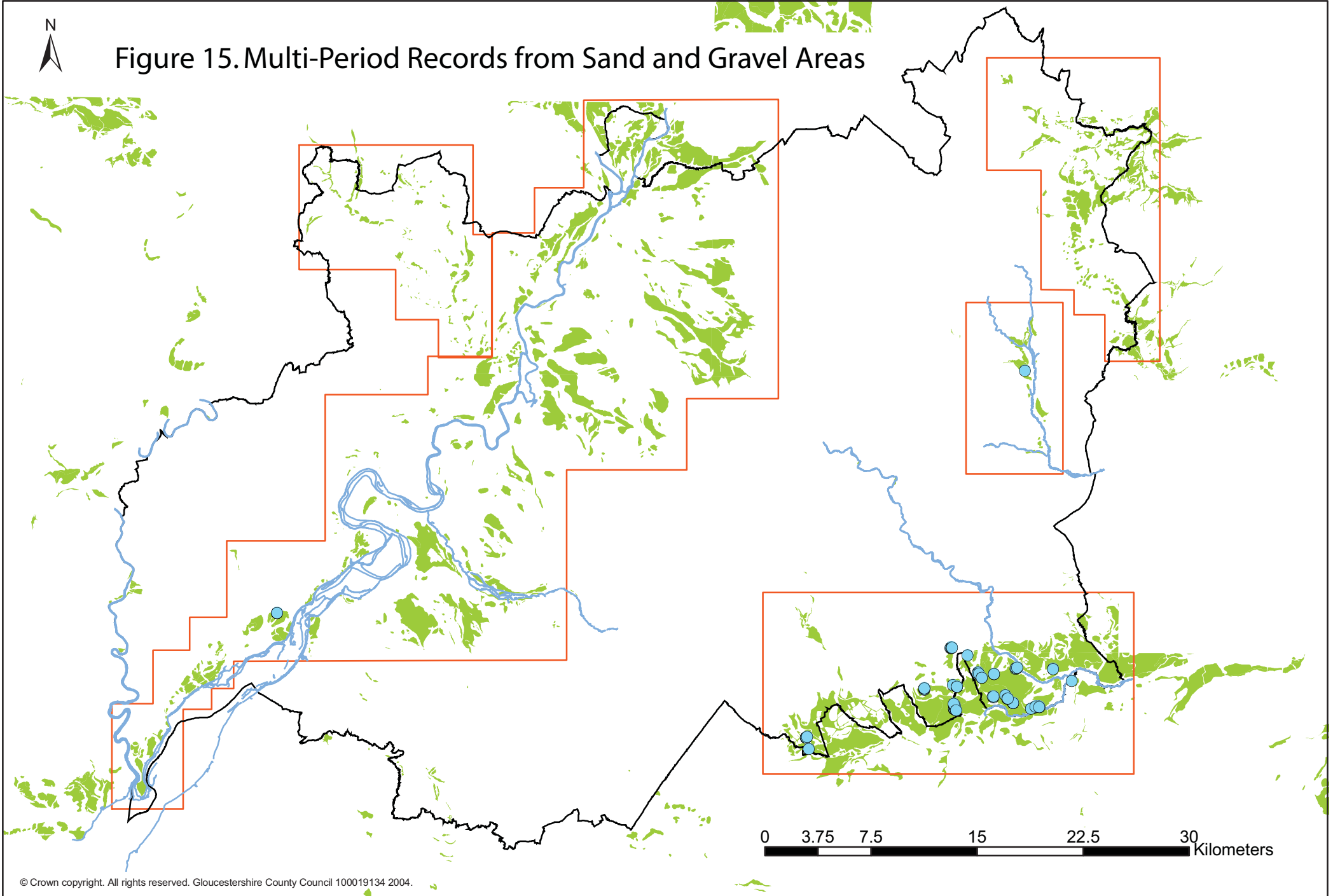
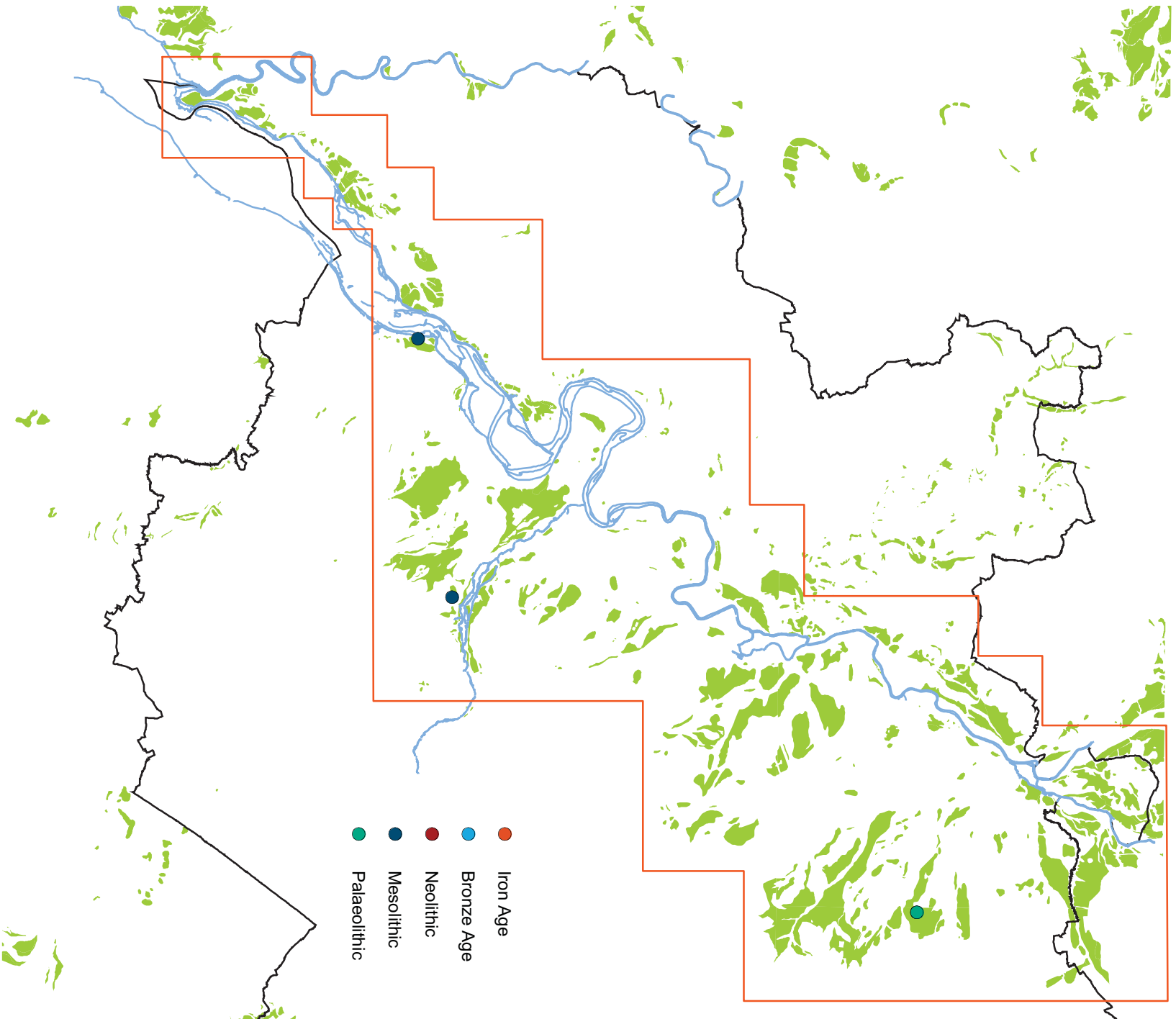




Figure 15. Multi-Period Records from Sand and Gravel Areas



N
Figure 16. Early Prehistoric Records for the Severn Vale



N



Figure 17. Later Prehistoric Records for the Severn Vale

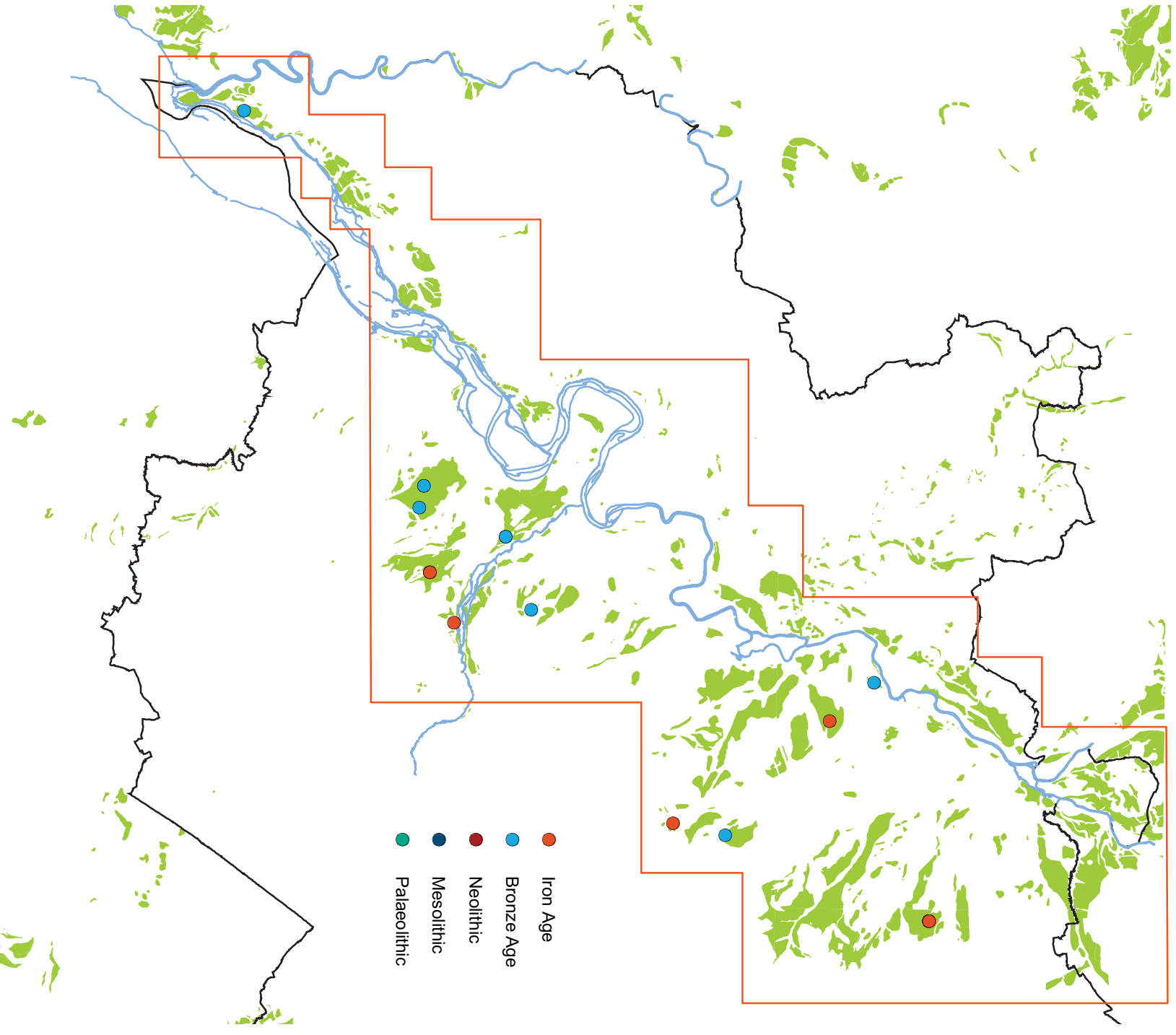


Figure 18. Prehistoric Records for the Severn Vale

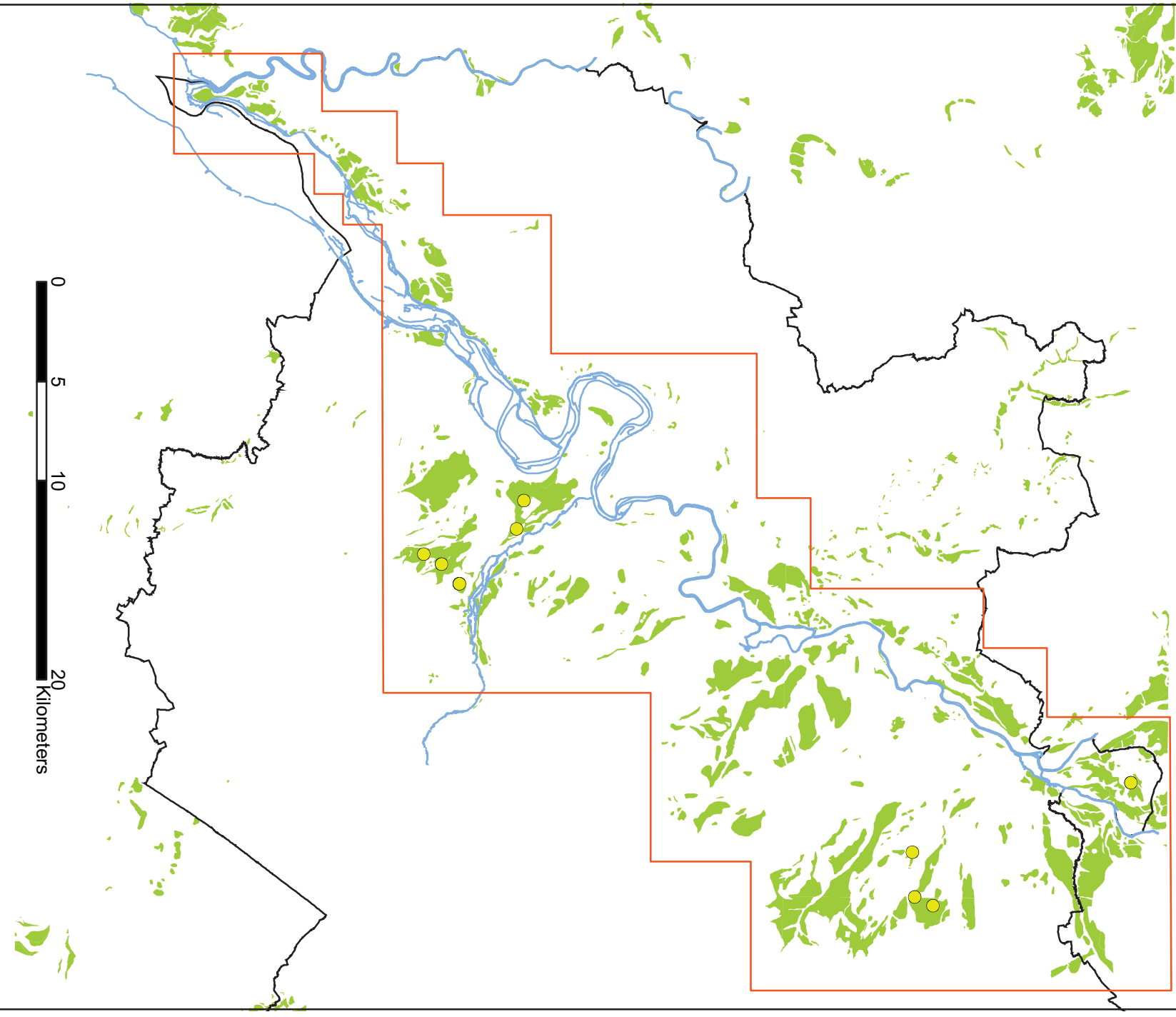


Figure 19. Roman Records for the Severn Vale

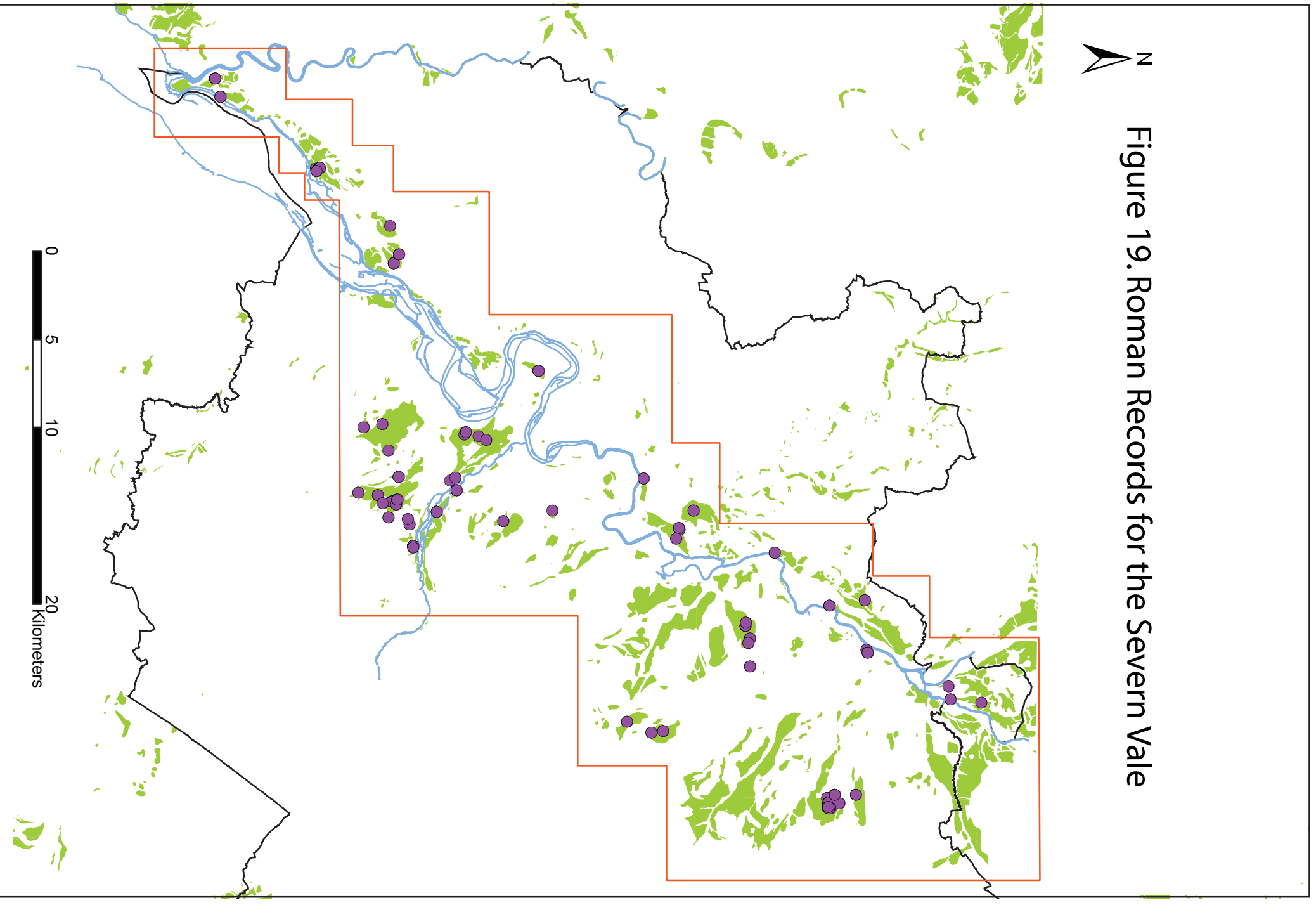


Figure 20. Early Medieval Records for the Severn Vale

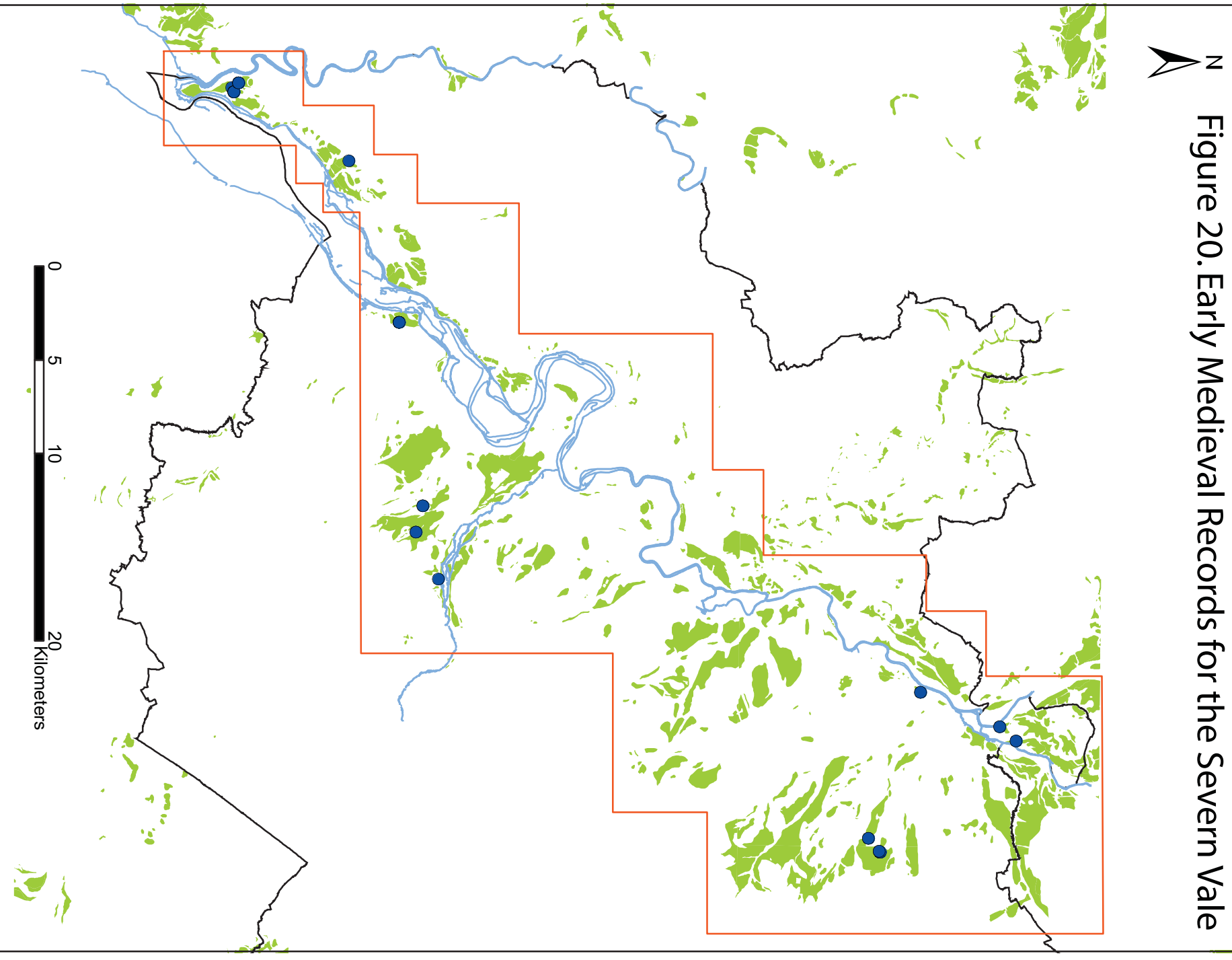


Figure 21. Medieval Records for the Severn Vale

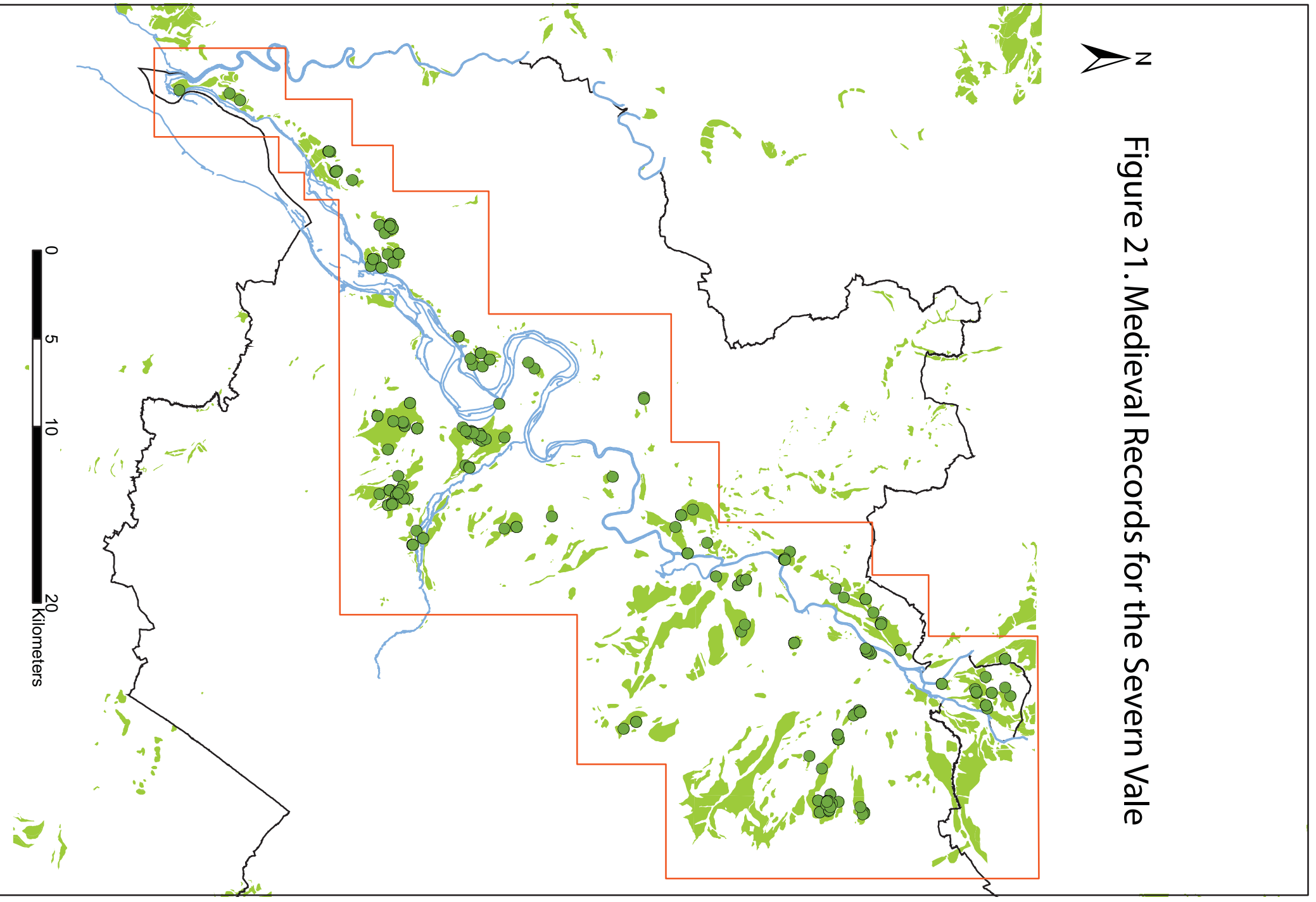


Figure 22. Post-Medieval Records for the Severn Vale

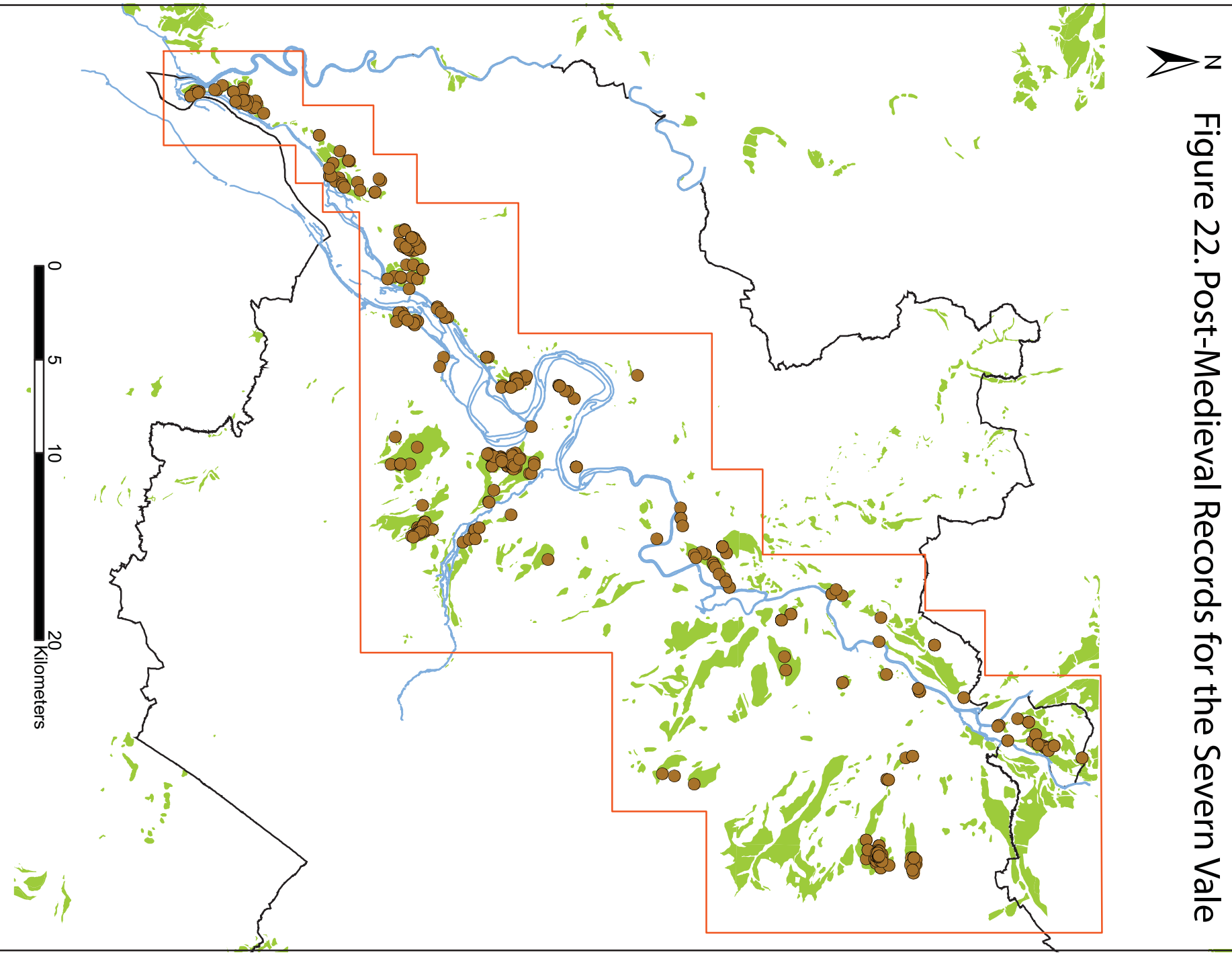


Figure 23. Modern Records for the Severn Vale

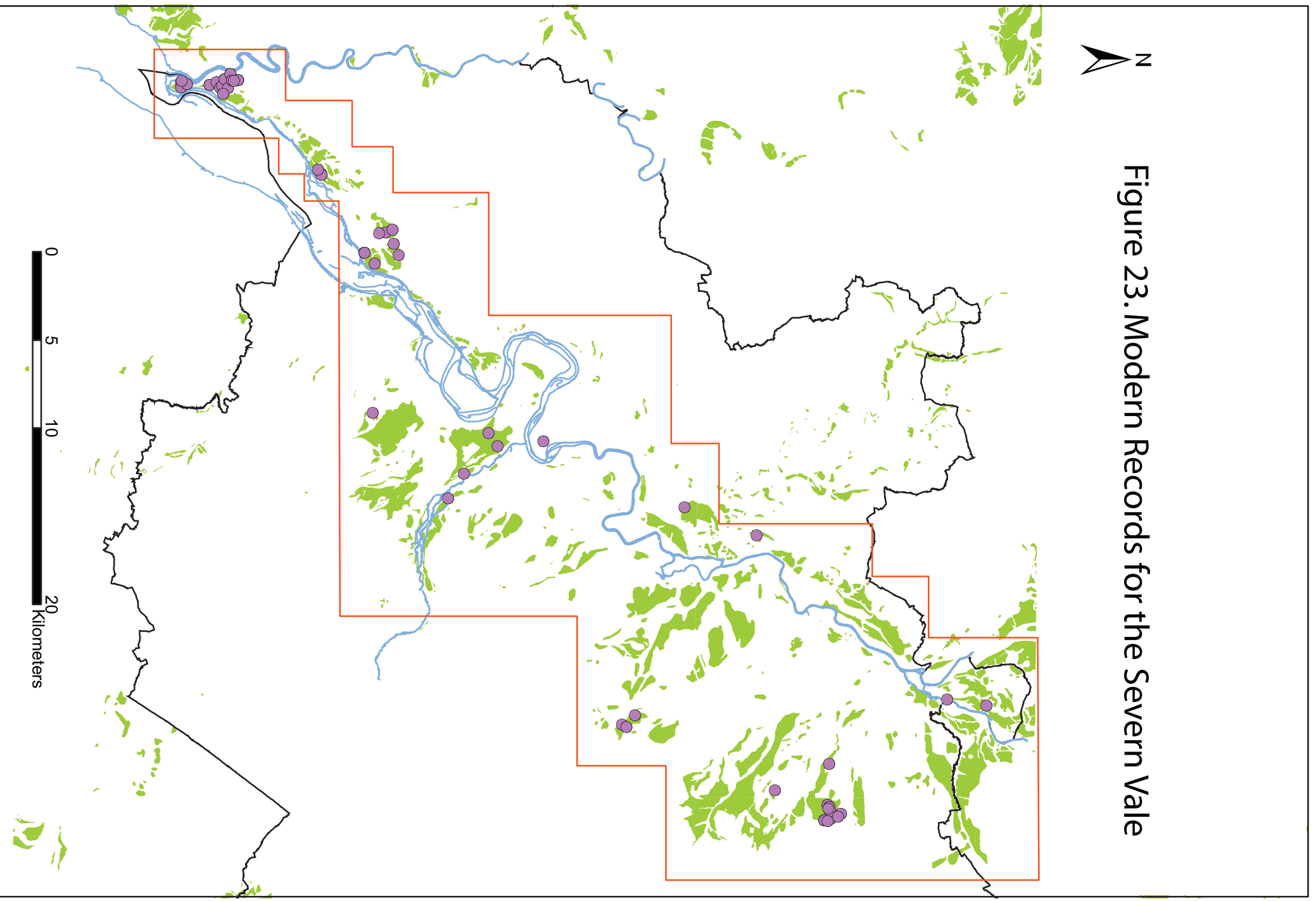


Figure 24. Unknown Period Records for the Severn Vale

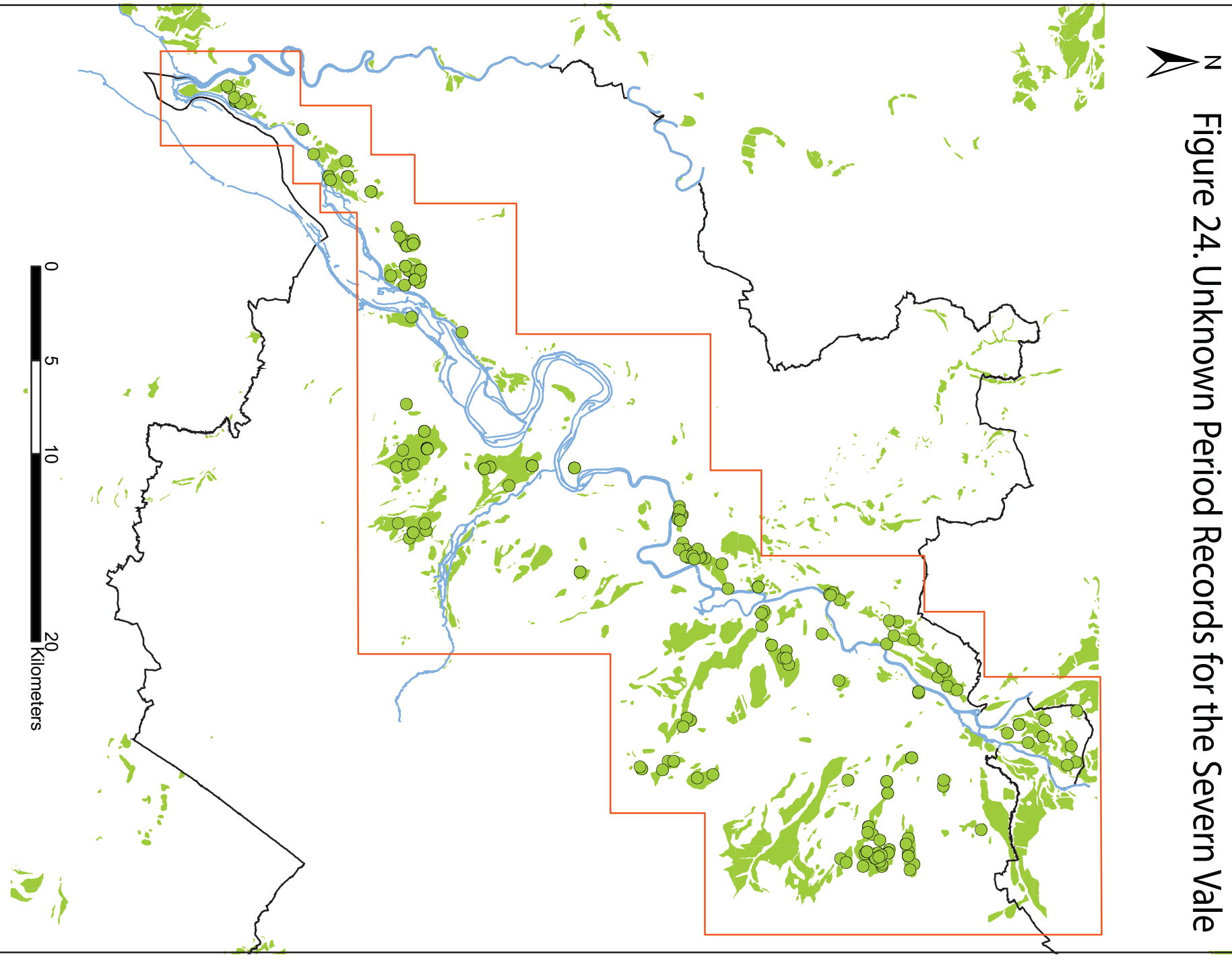


Figure 25. Multi-Period Records for the Severn Vale

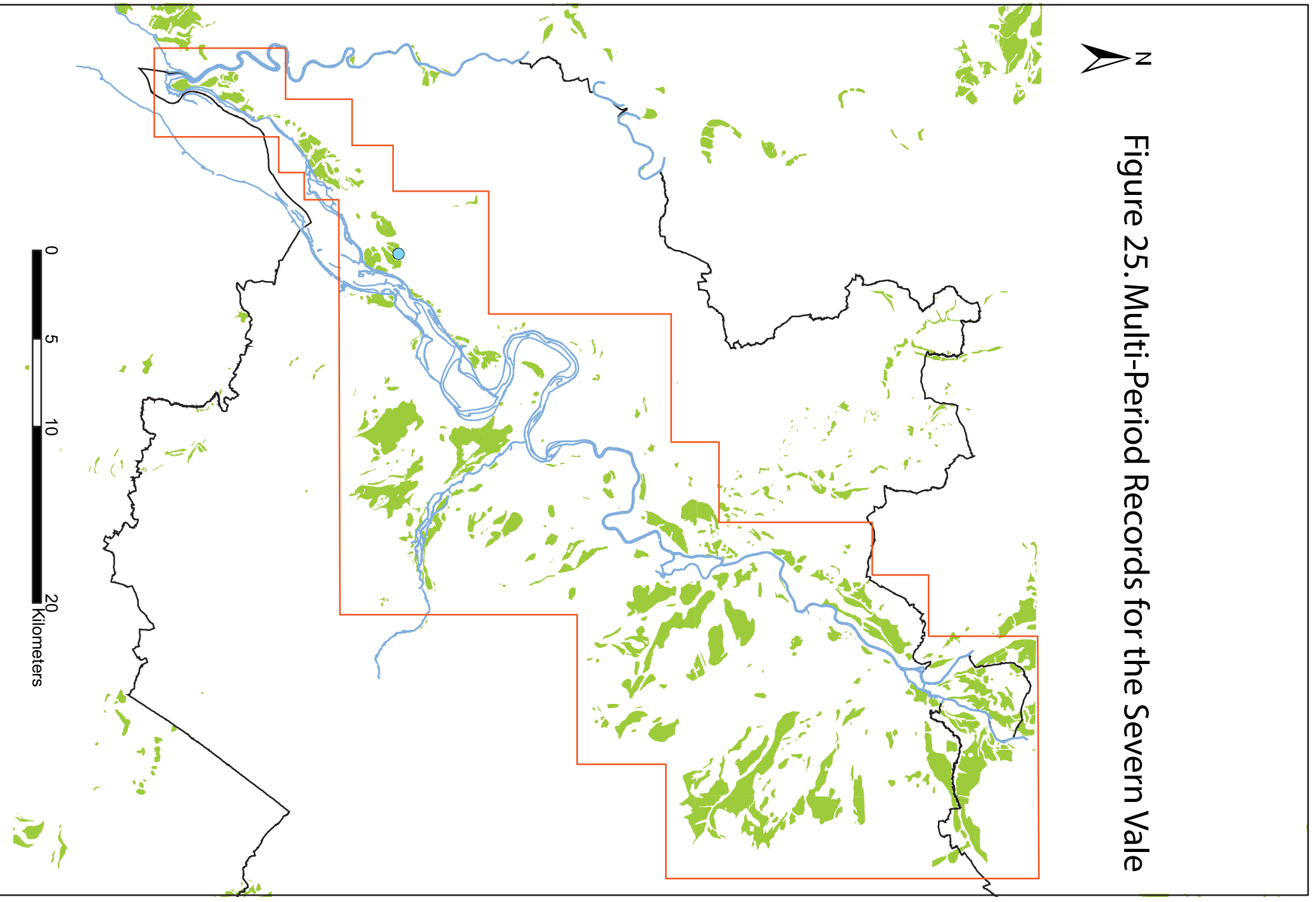


Figure 26. Early Prehistoric Records for the Leadon Valley

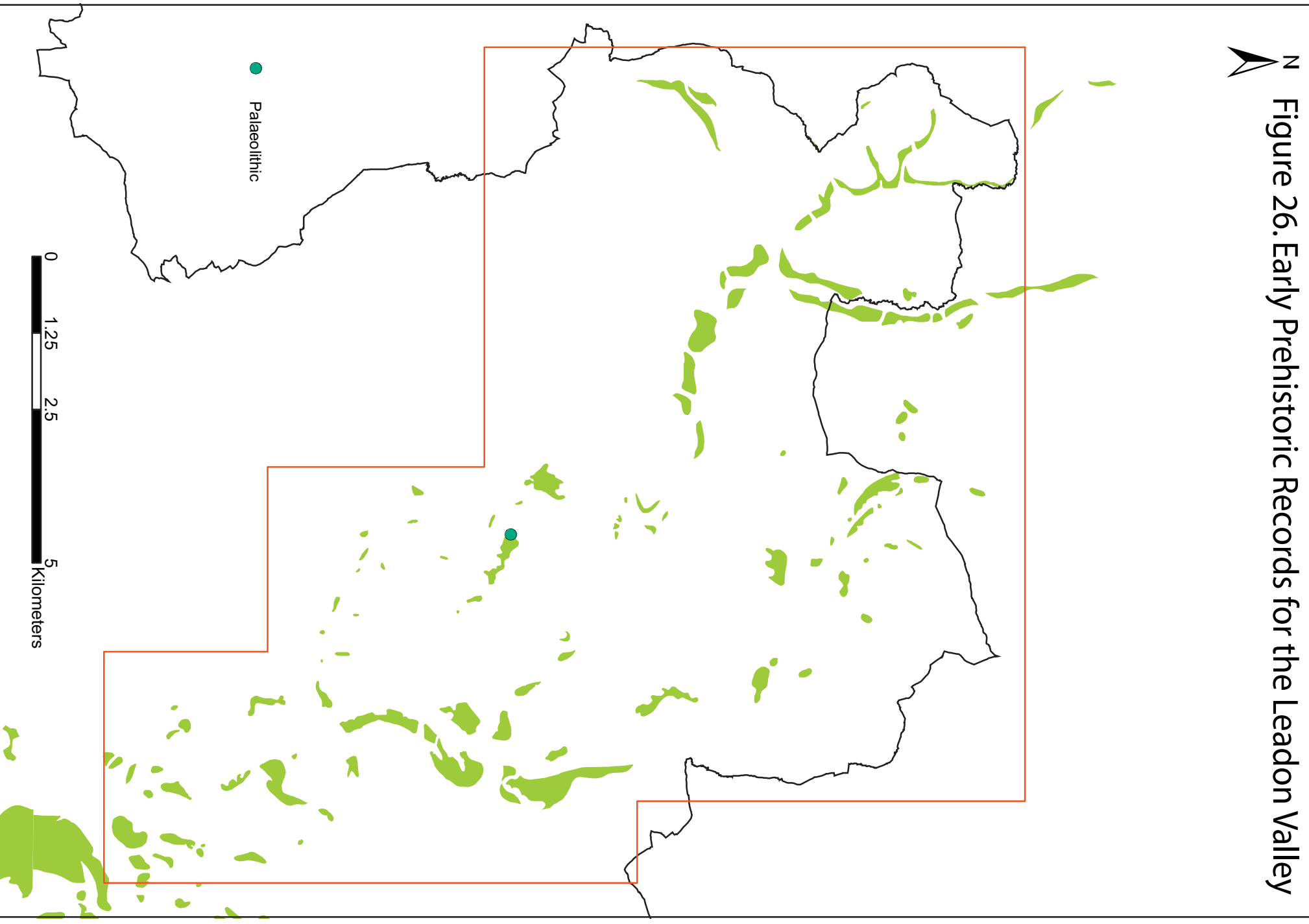


Figure 27. Roman Records for the Leadon Valley

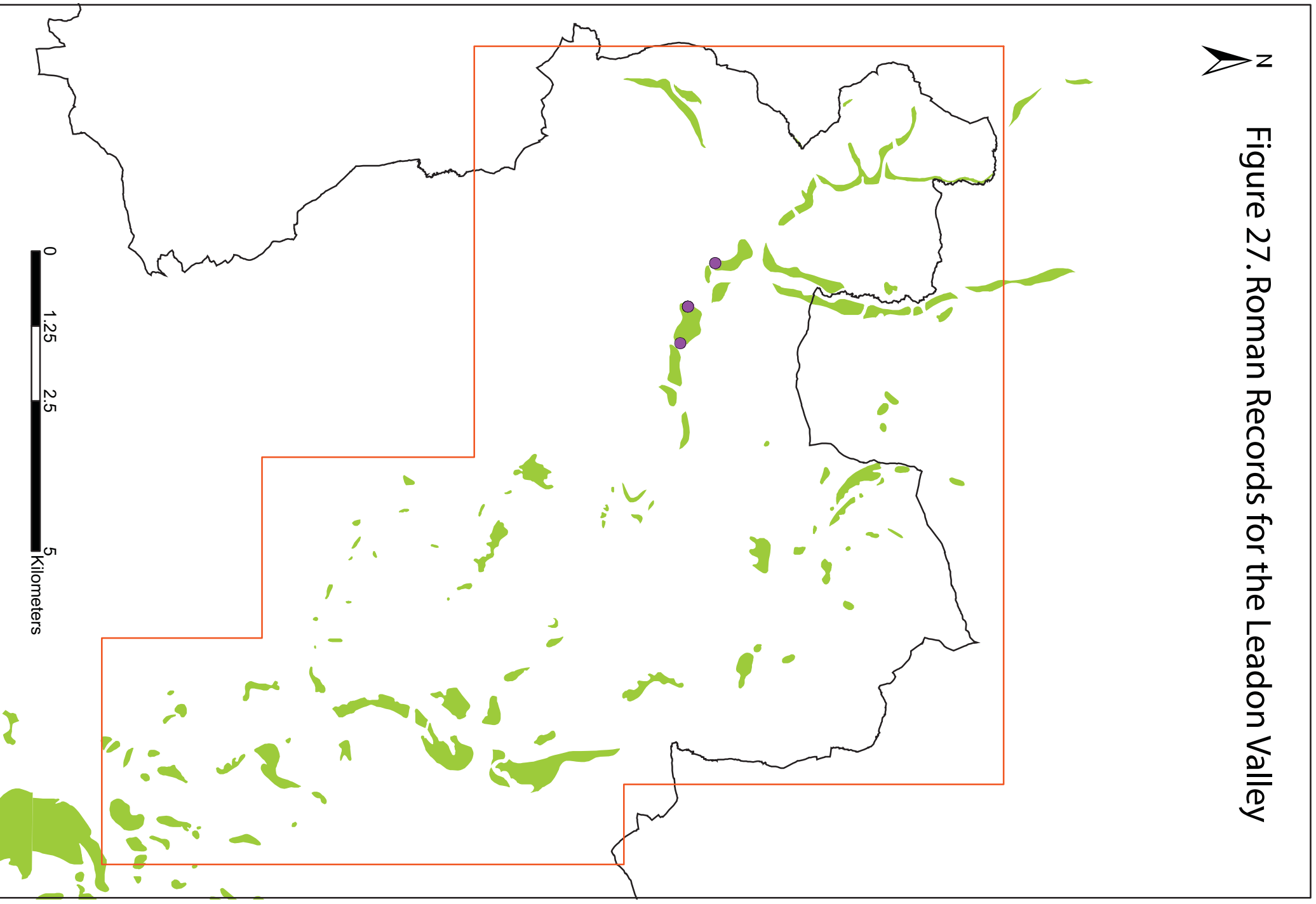


Figure 28. Medieval Records for the Leadon Valley

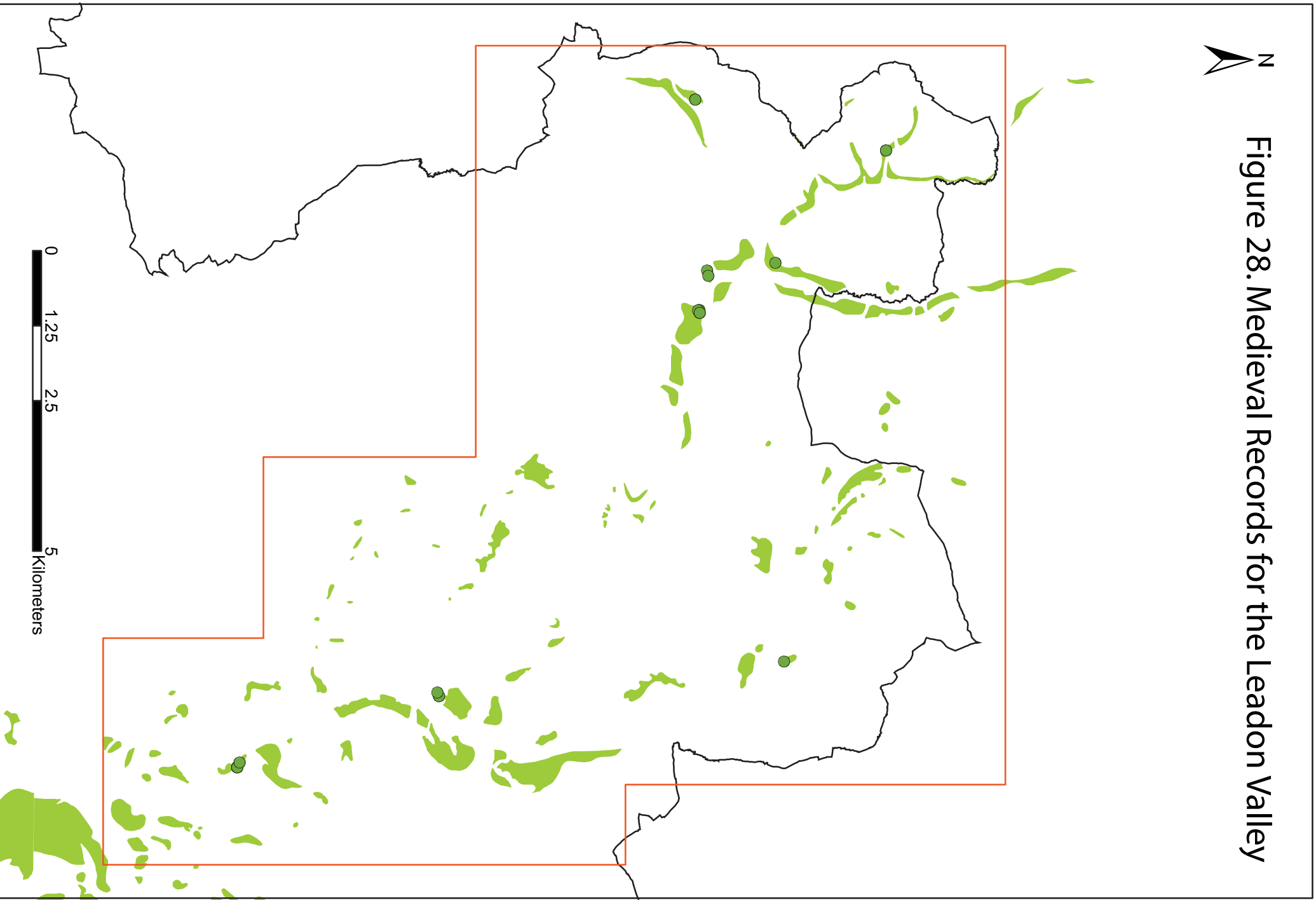


Figure 29. Post-Medieval Records for the Leadon Valley

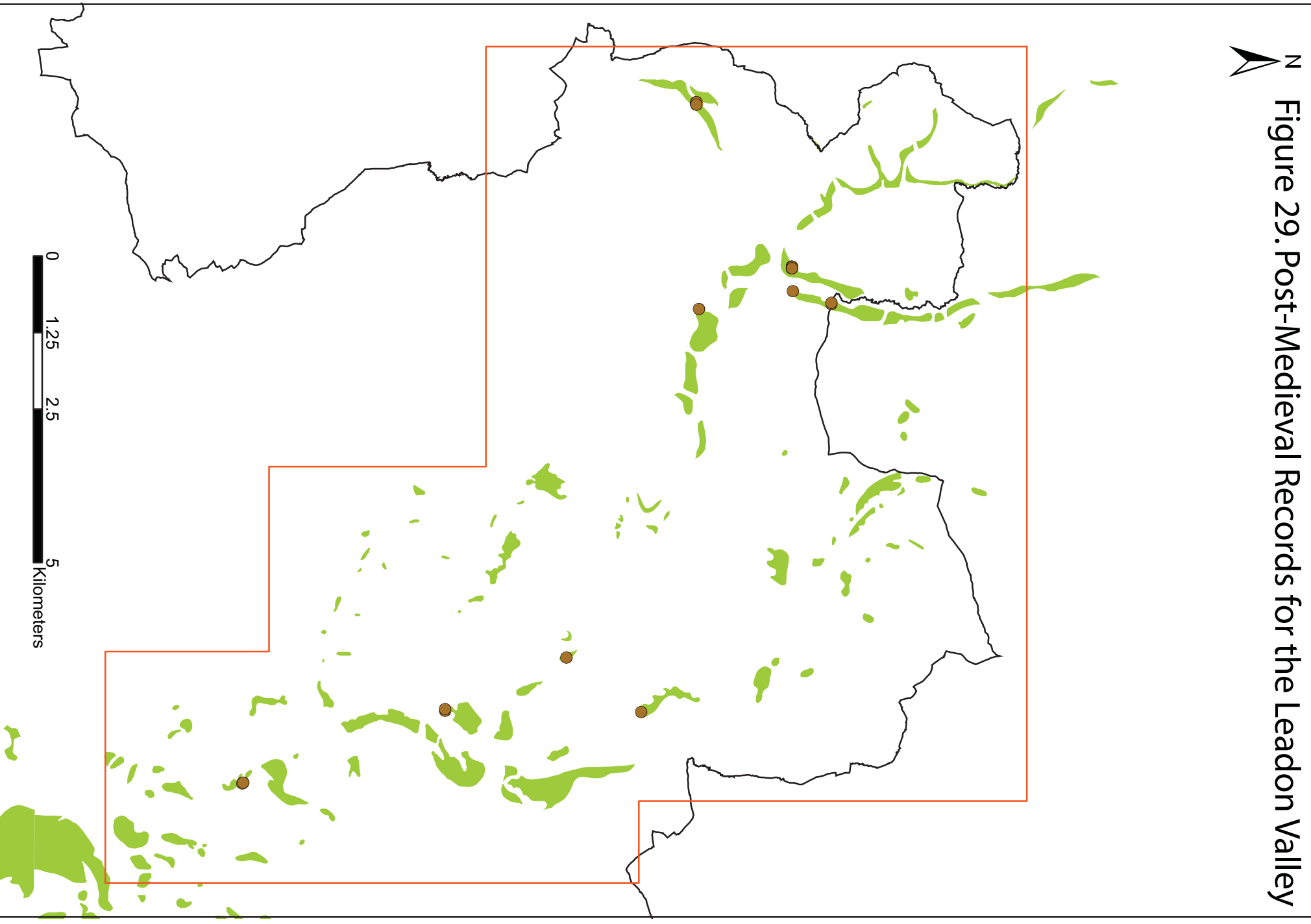


Figure 30. Unknown Period Records for the Leadon Valley

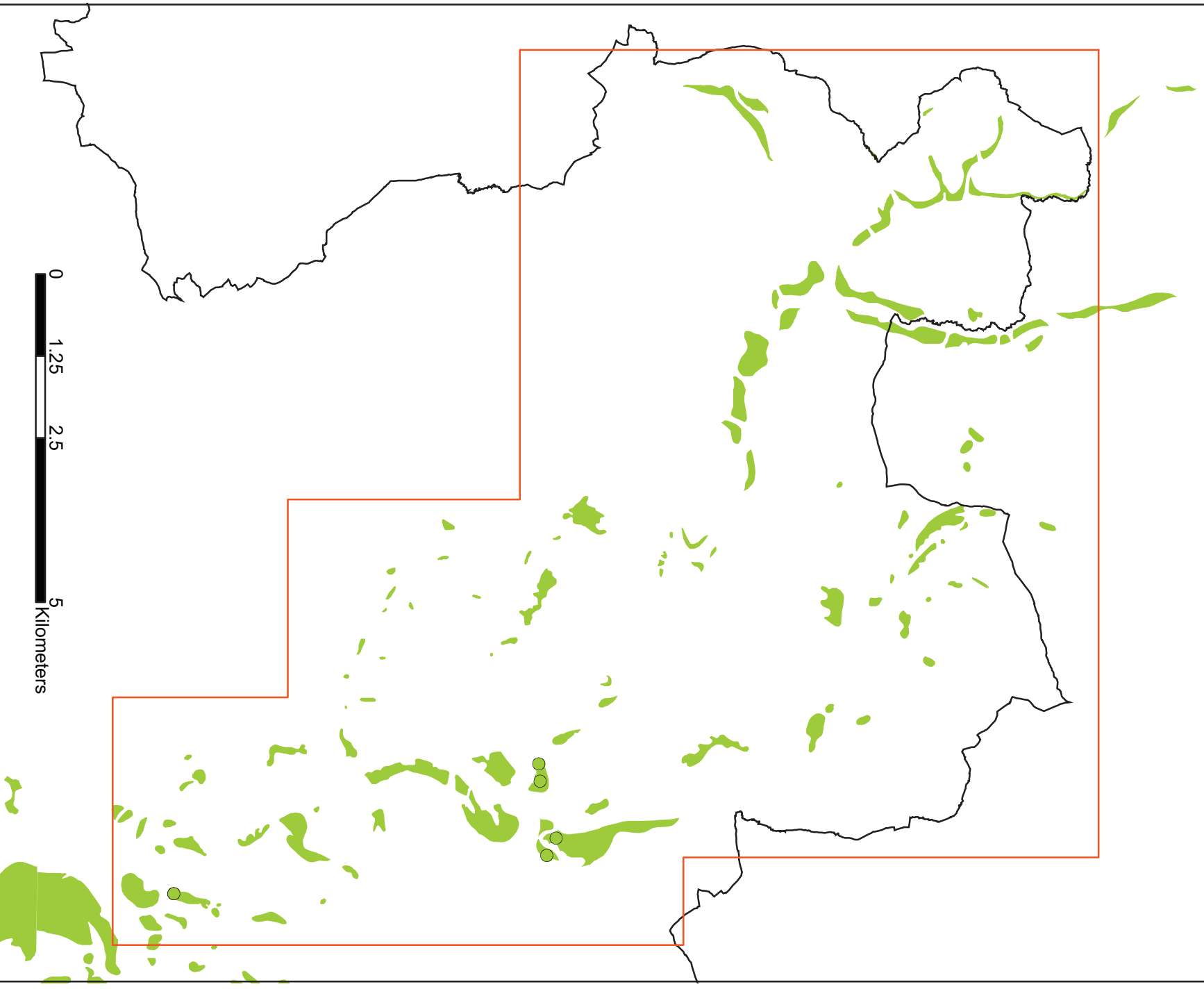


Figure 31. Early Prehistoric Records for the Windrush Valley

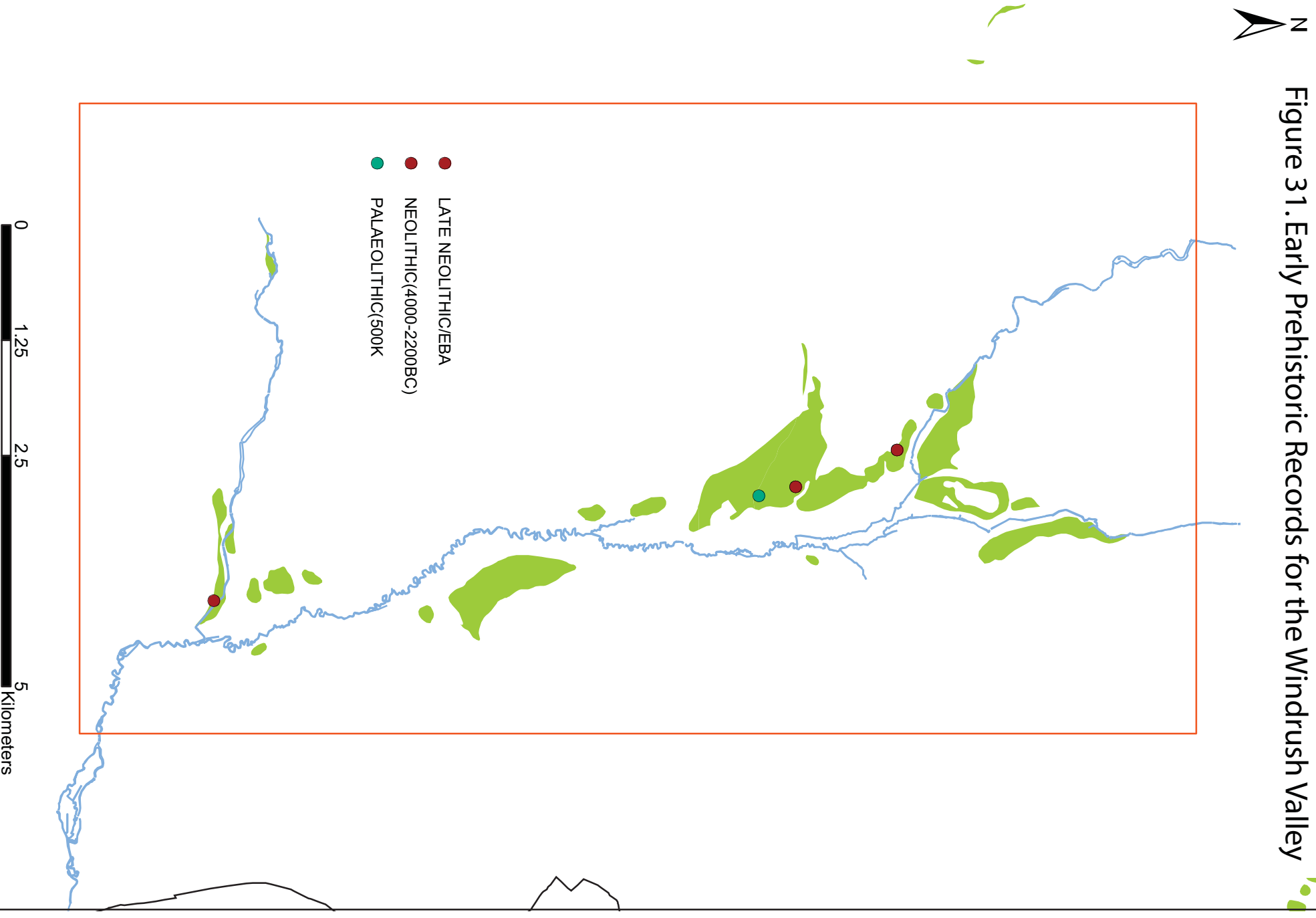


Figure 32. Later Prehistoric Records for the Windrush Valley

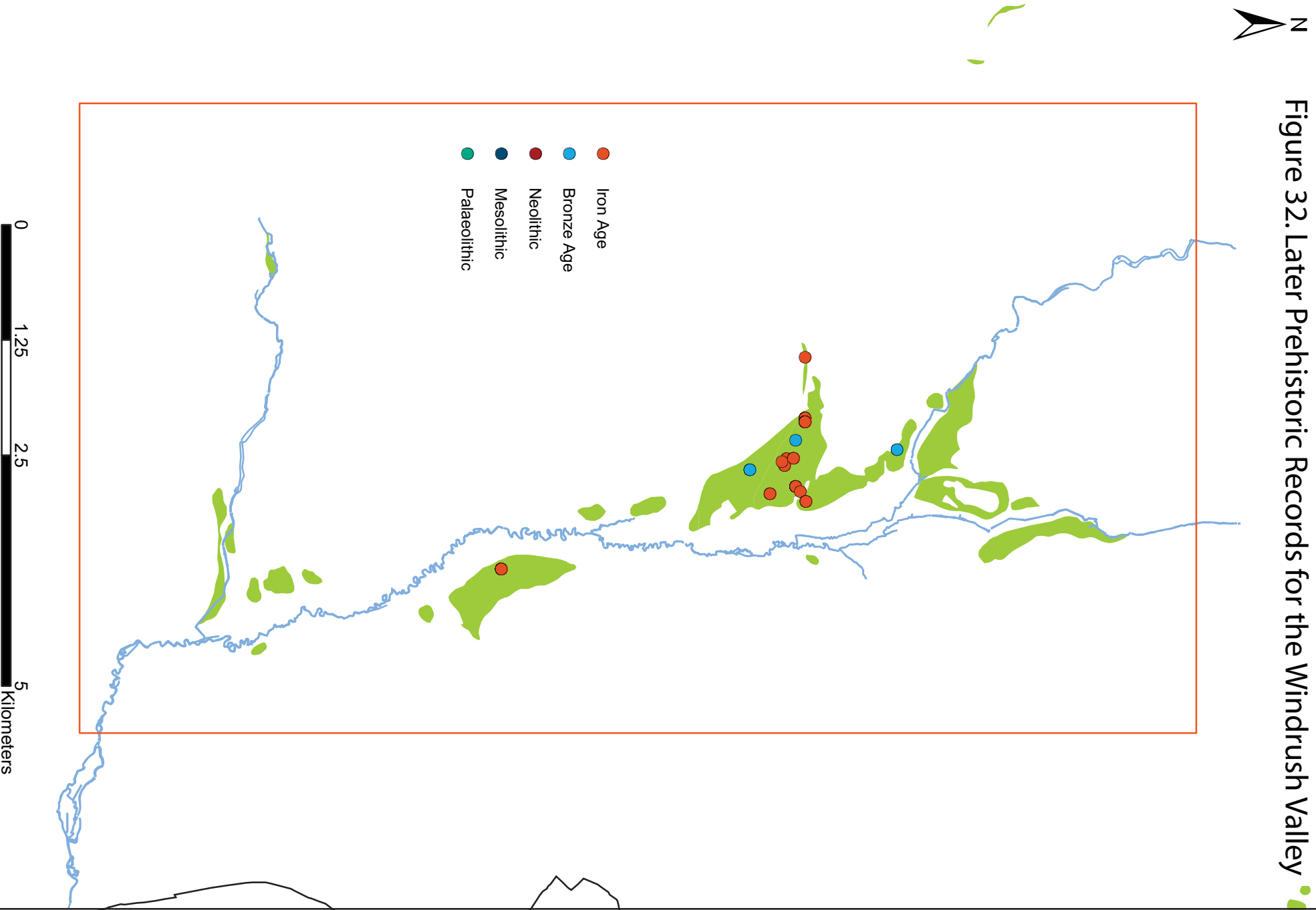


Figure 33. General Prehistoric Records for the Windrush Valley



Figure 34. Roman Records for the Windrush Valley

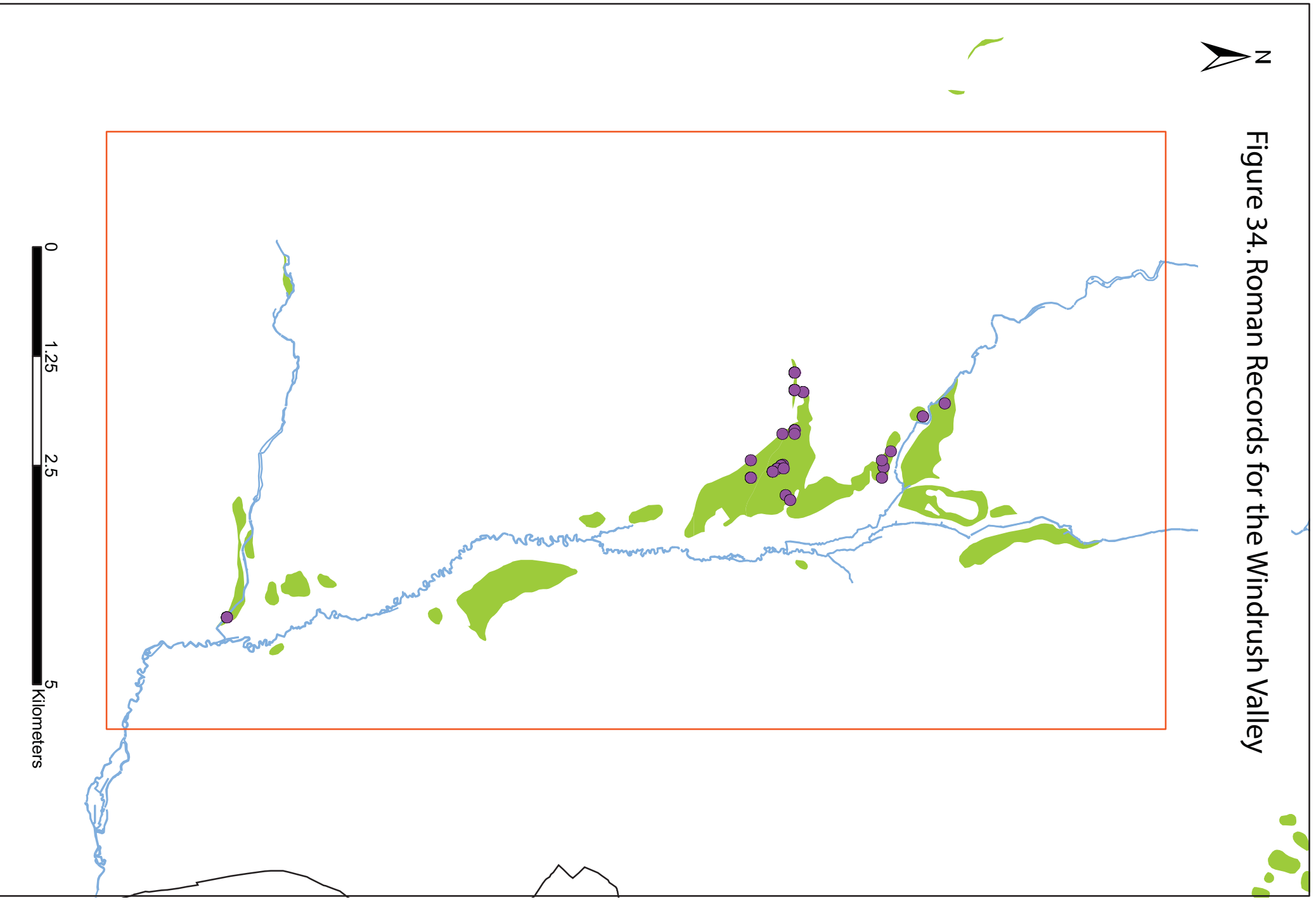


Figure 35. Early Medieval Records for the Windrush Valley

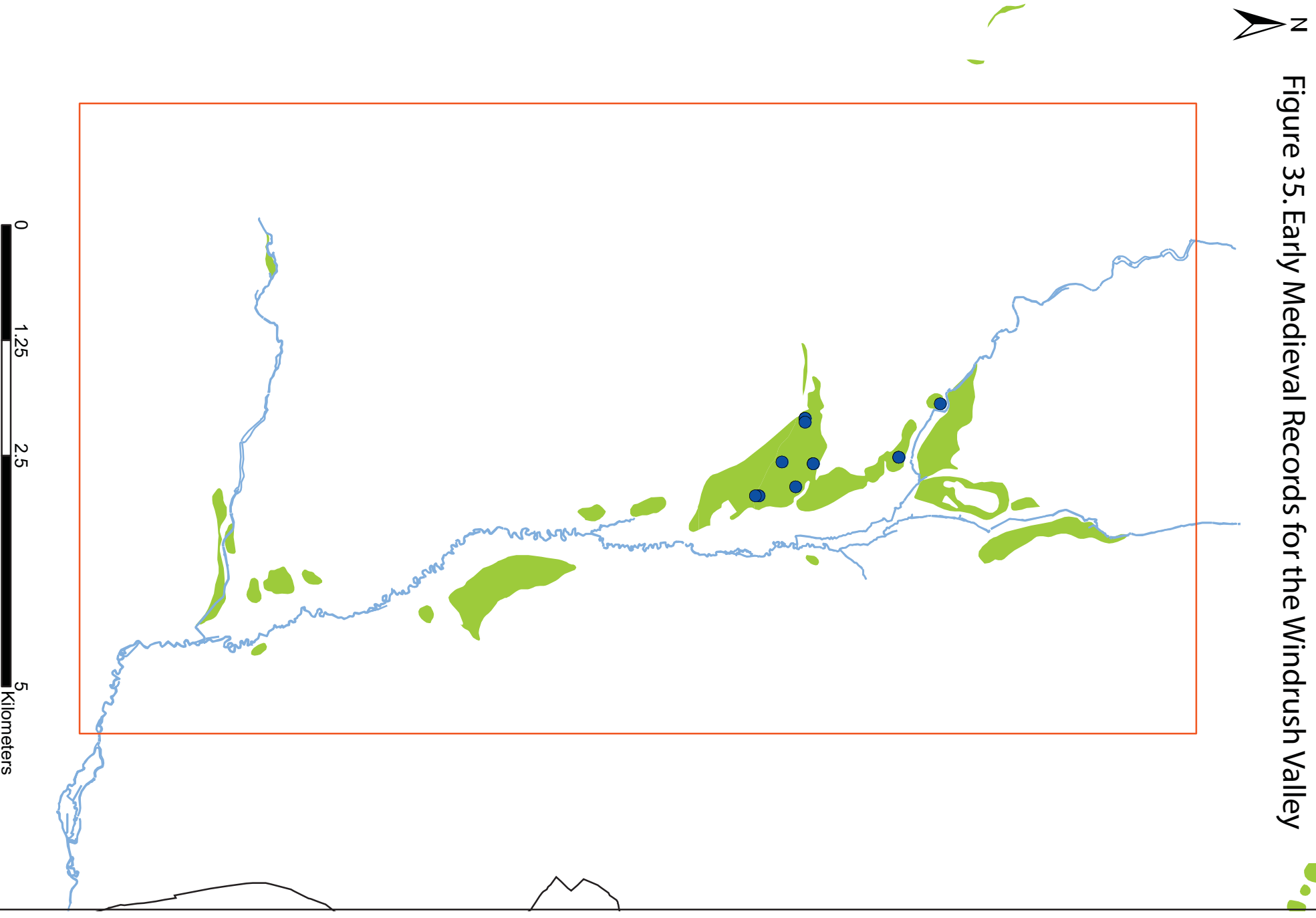


Figure 36. Medieval Records for the Windrush Valley

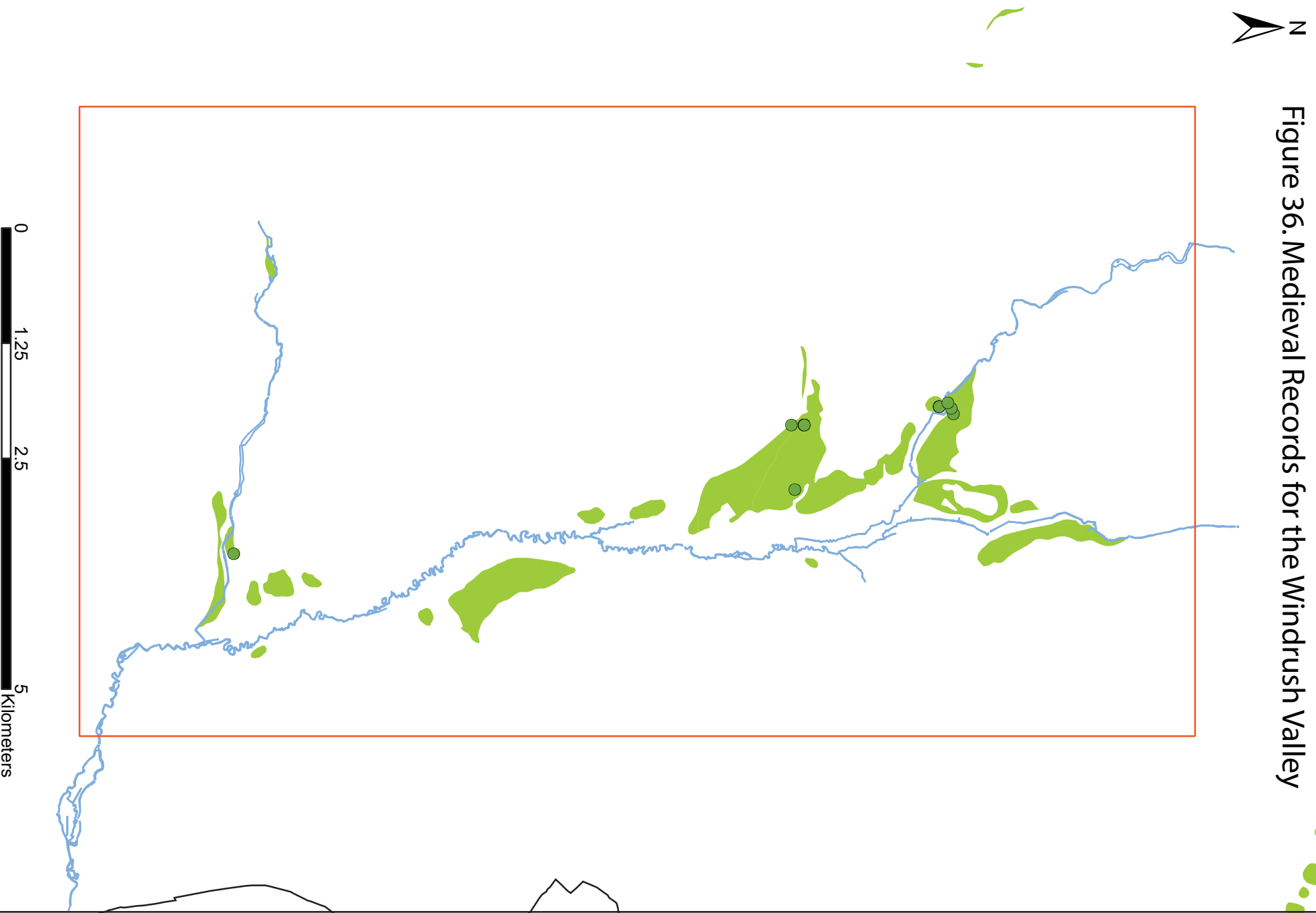


Figure 37. Post-Medieval Records for the Windrush Valley

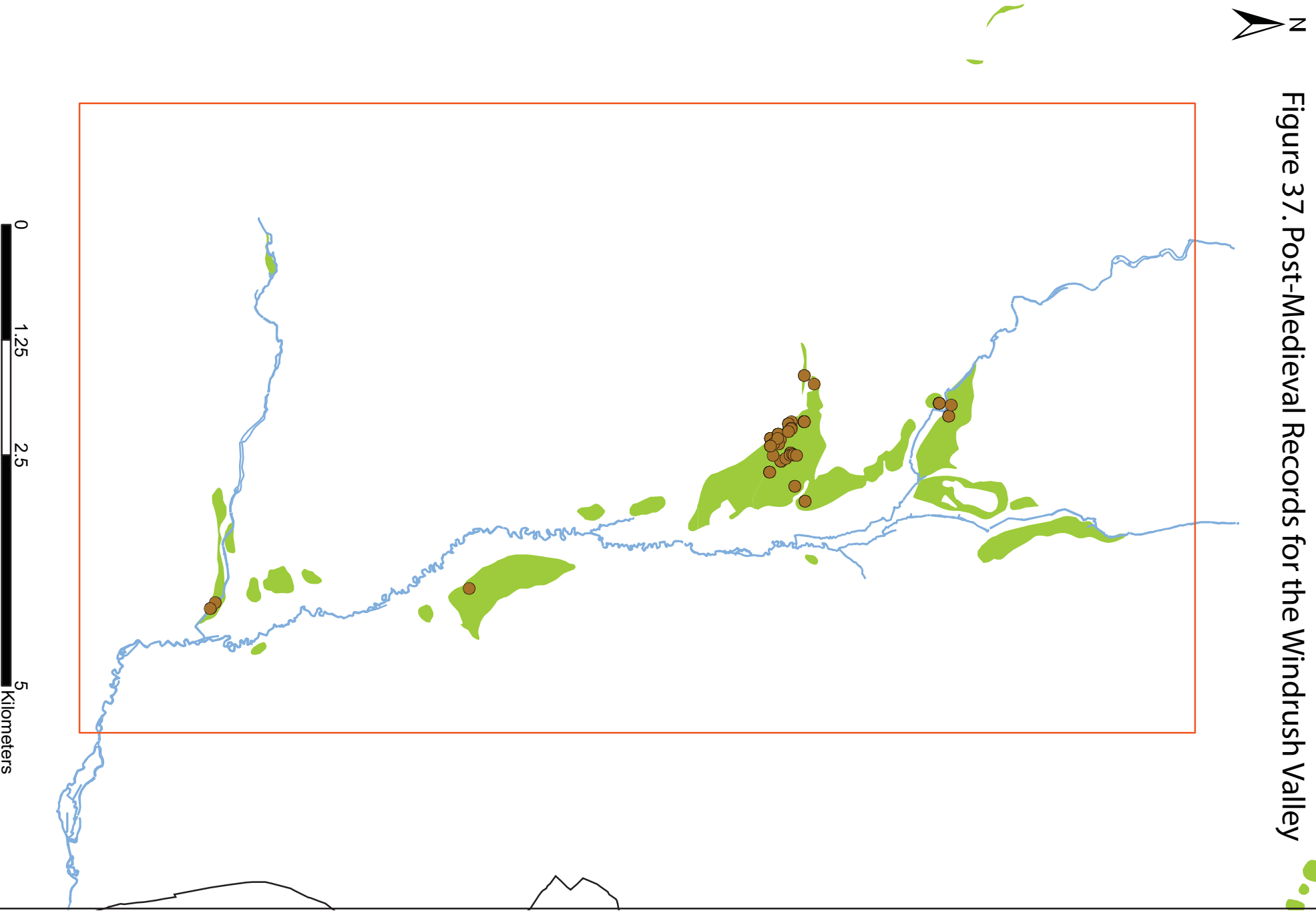


Figure 38. Modern Records for the Windrush Valley

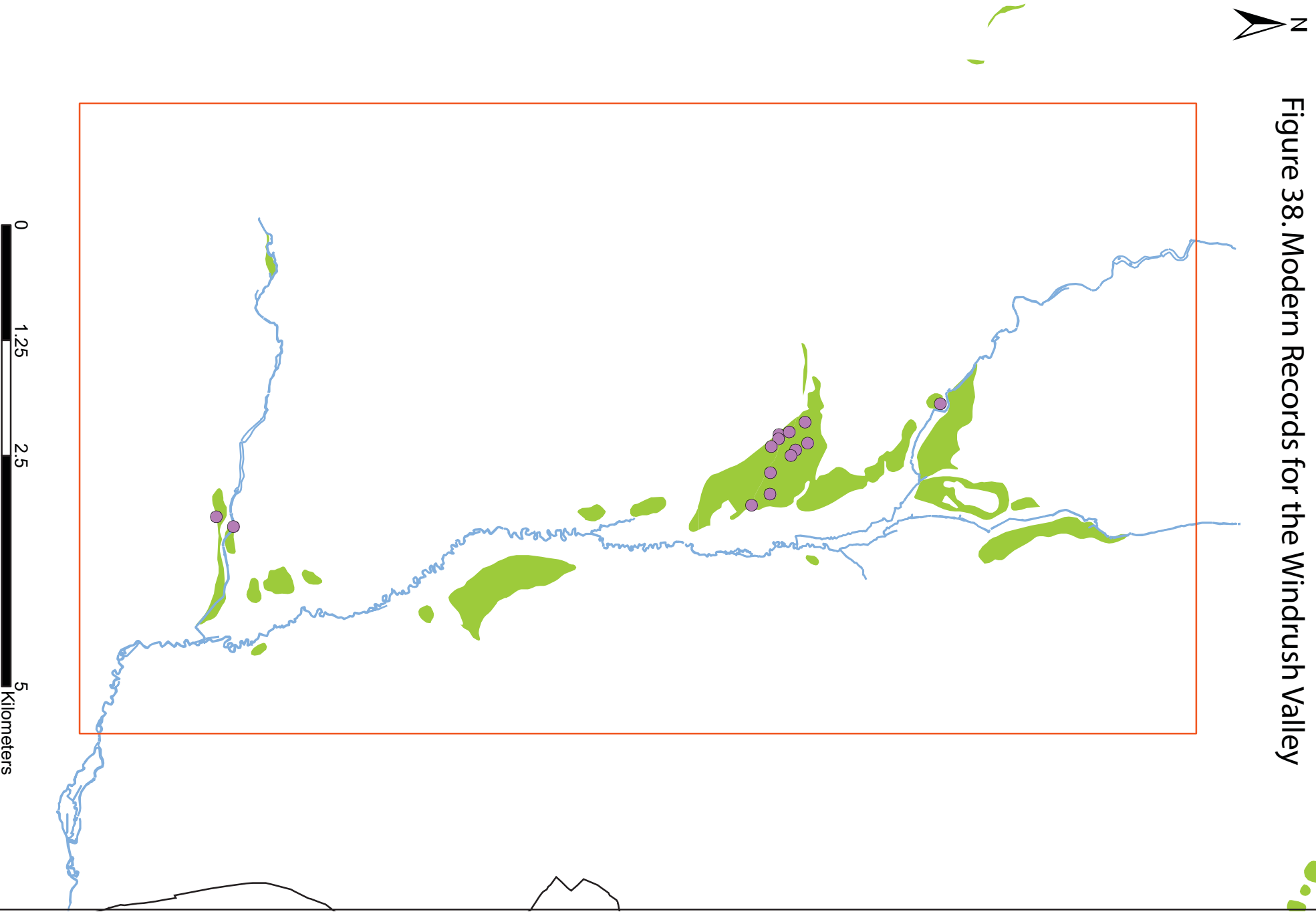


Figure 39. Unknown Period Records for the Windrush Valley

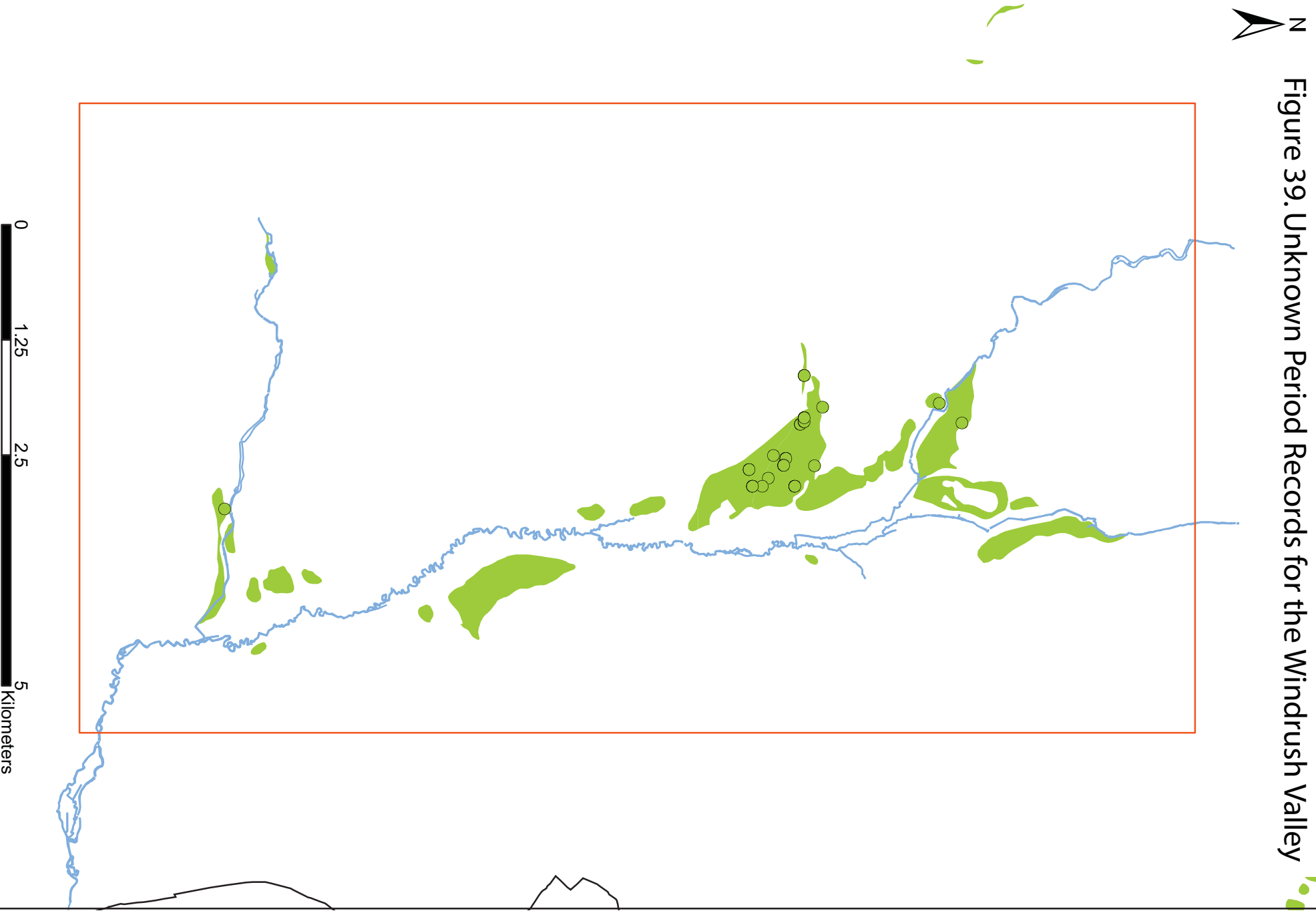


Figure 40. Multi-Period Records for the Windrush Valley

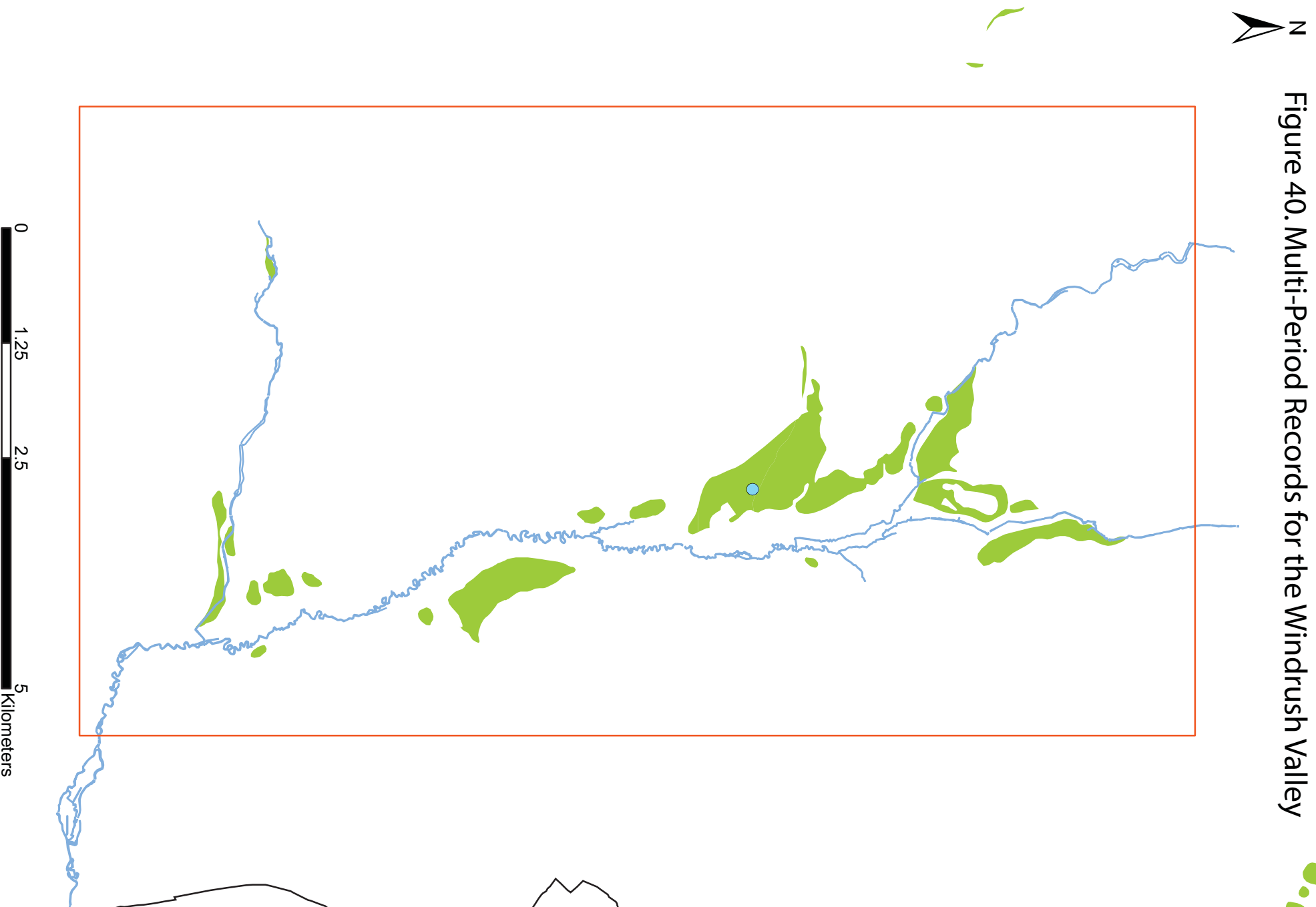


Figure 41. Later Prehistoric Records for the Evenlode Valley

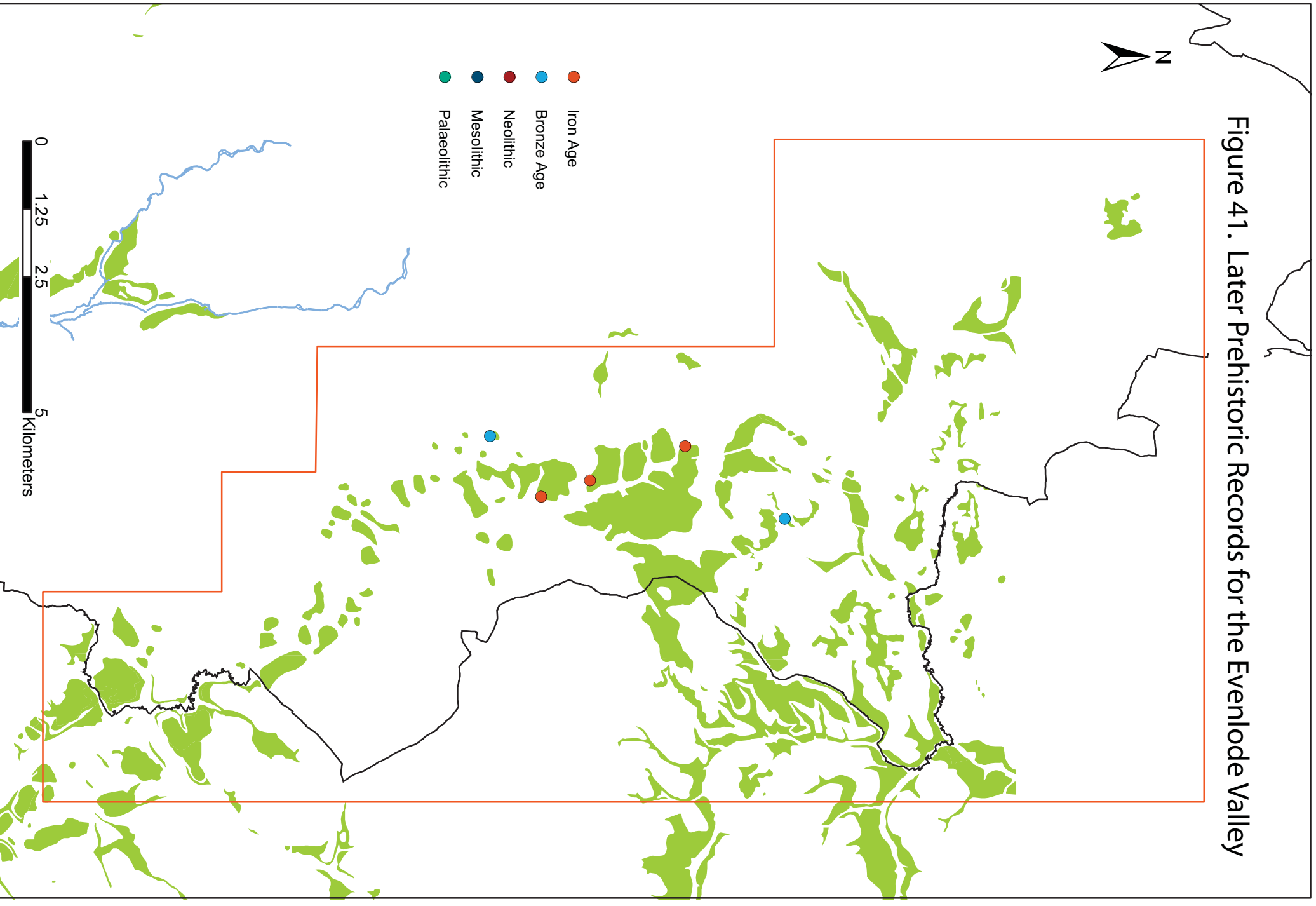


Figure 42. General Prehistoric Records for the Evenlode Valley

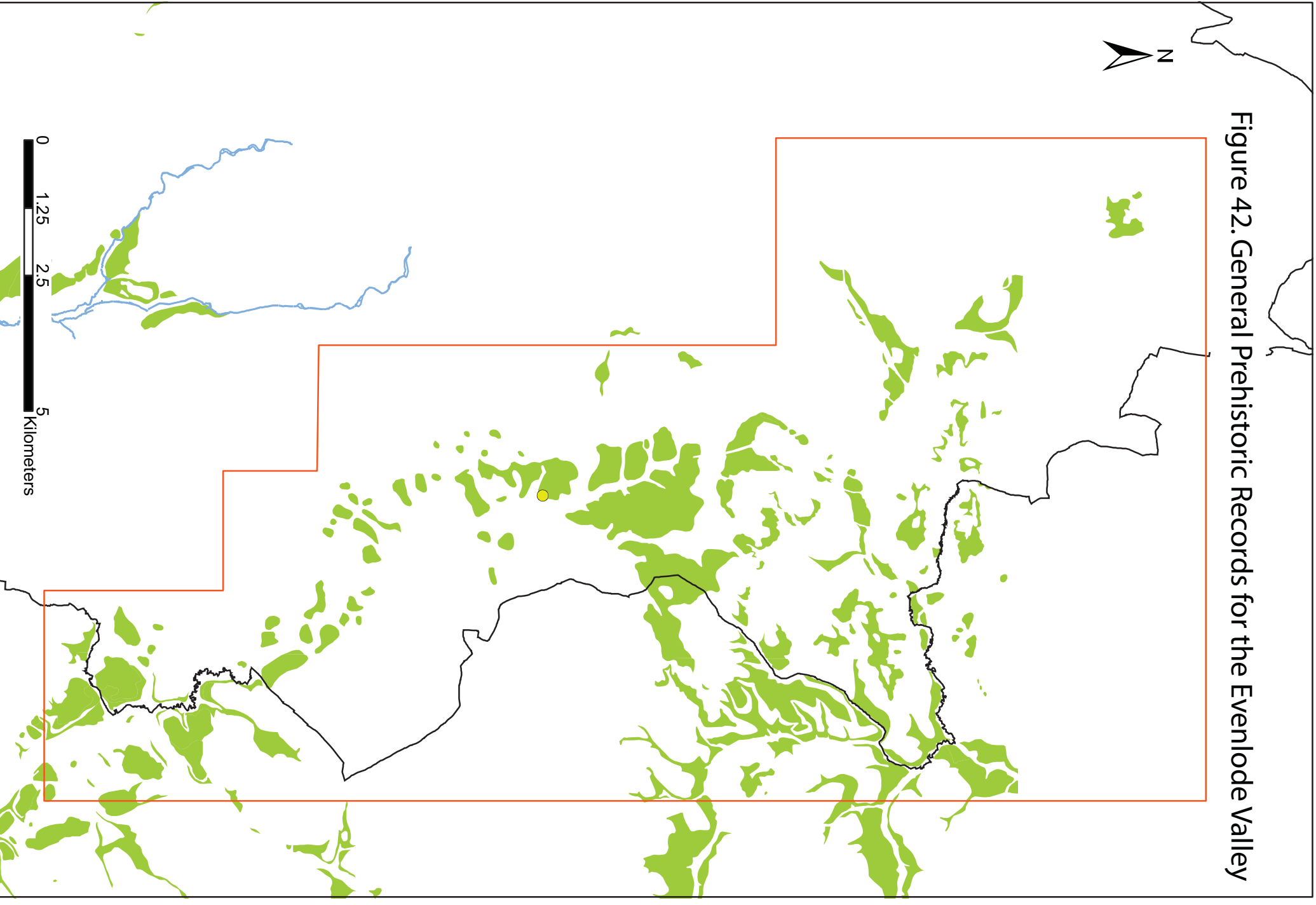


Figure 43. Roman Records for the Evenlode Valley

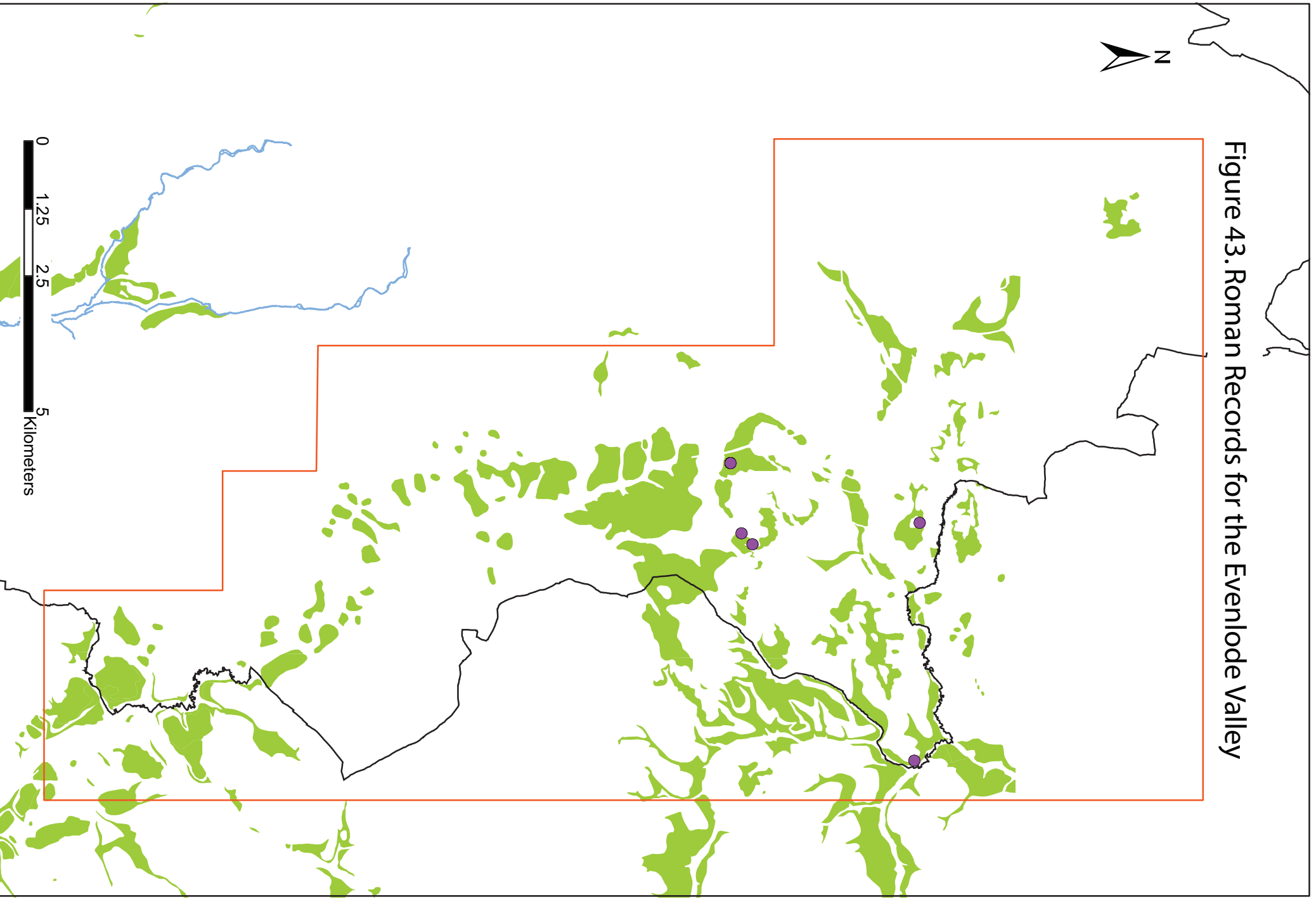


Figure 44. Medieval Records for the Evenlode Valley

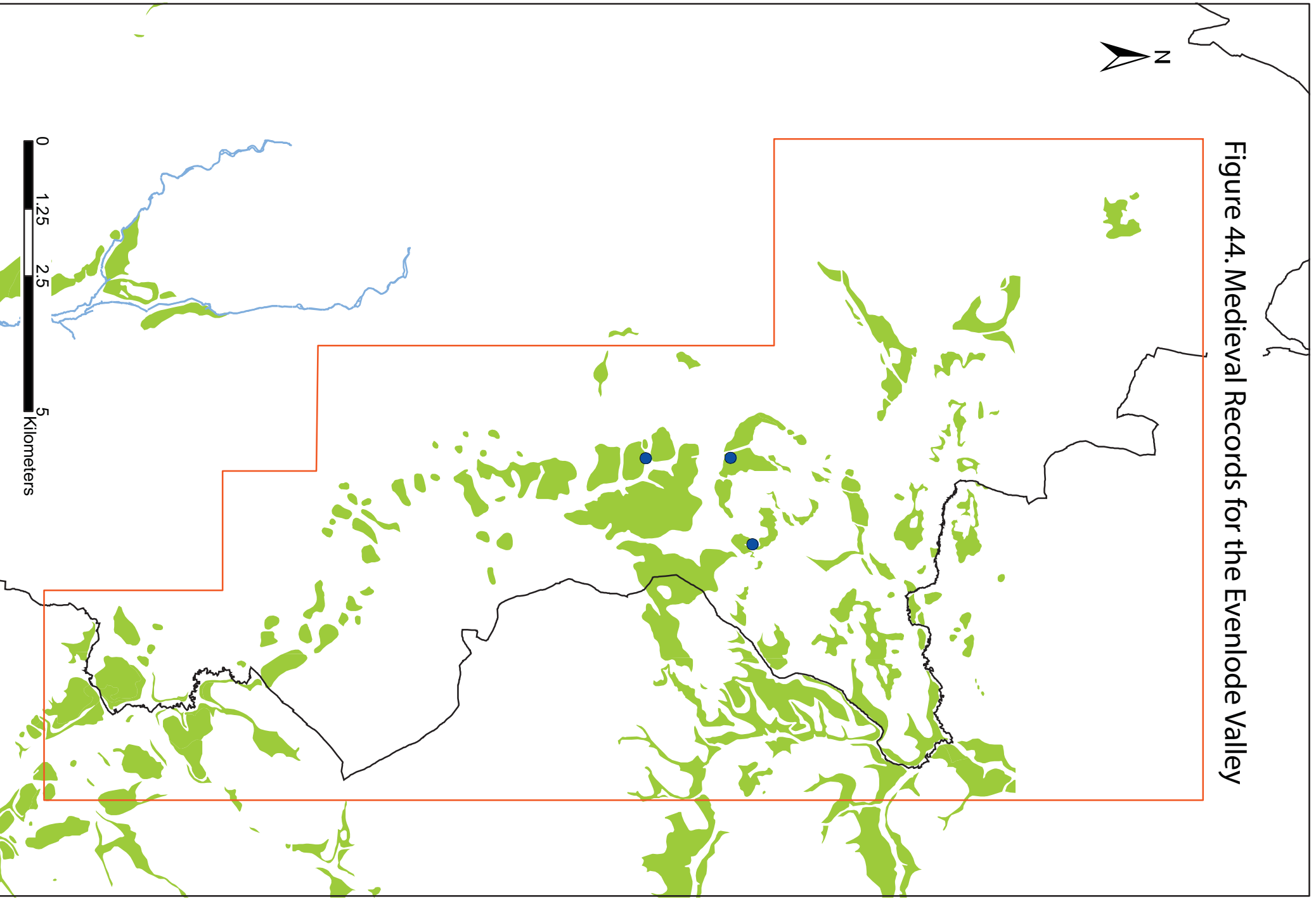


Figure 45. Medieval Records for the Evenlode Valley

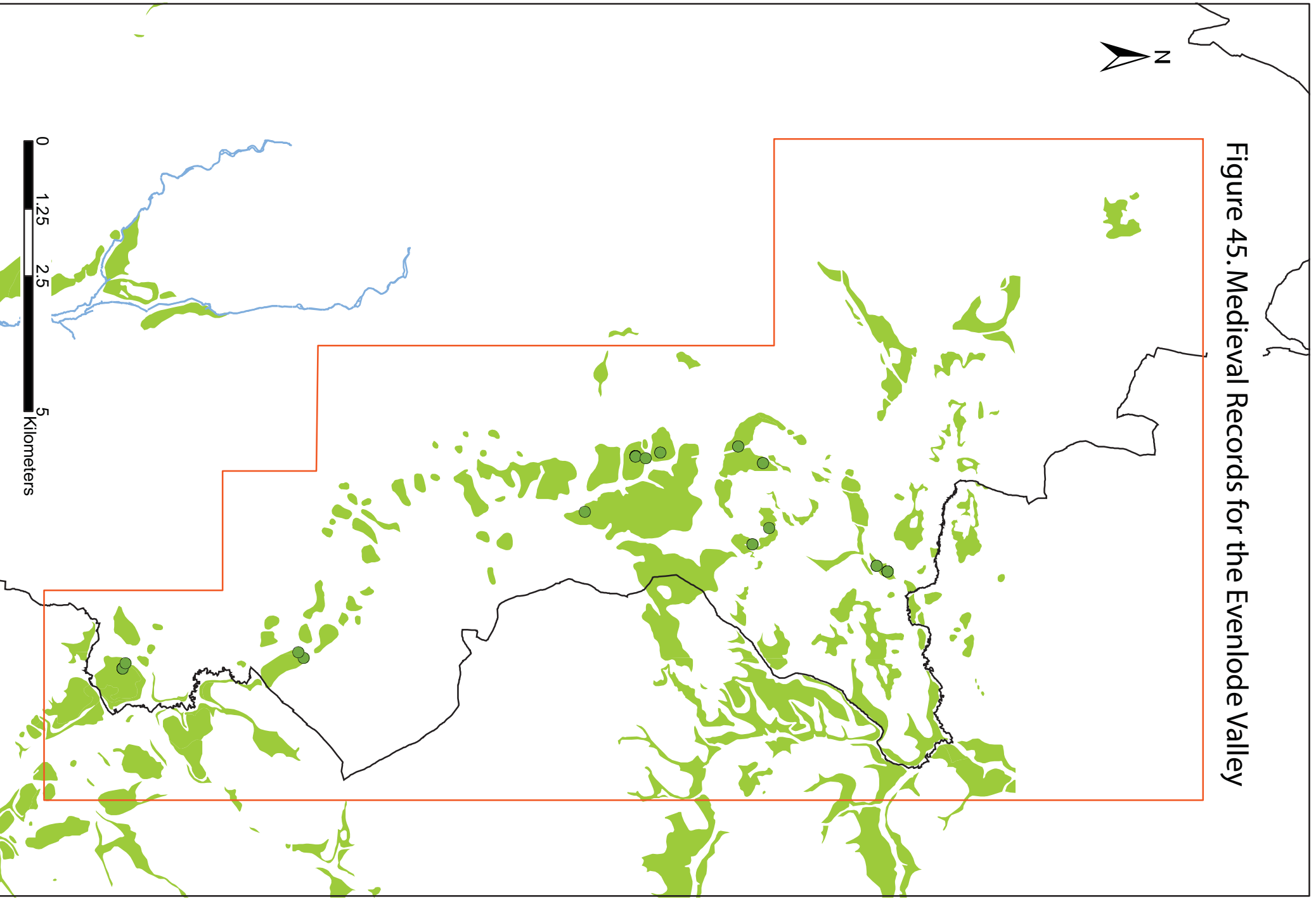


Figure 46. Post-Medieval Records for the Evenlode Valley

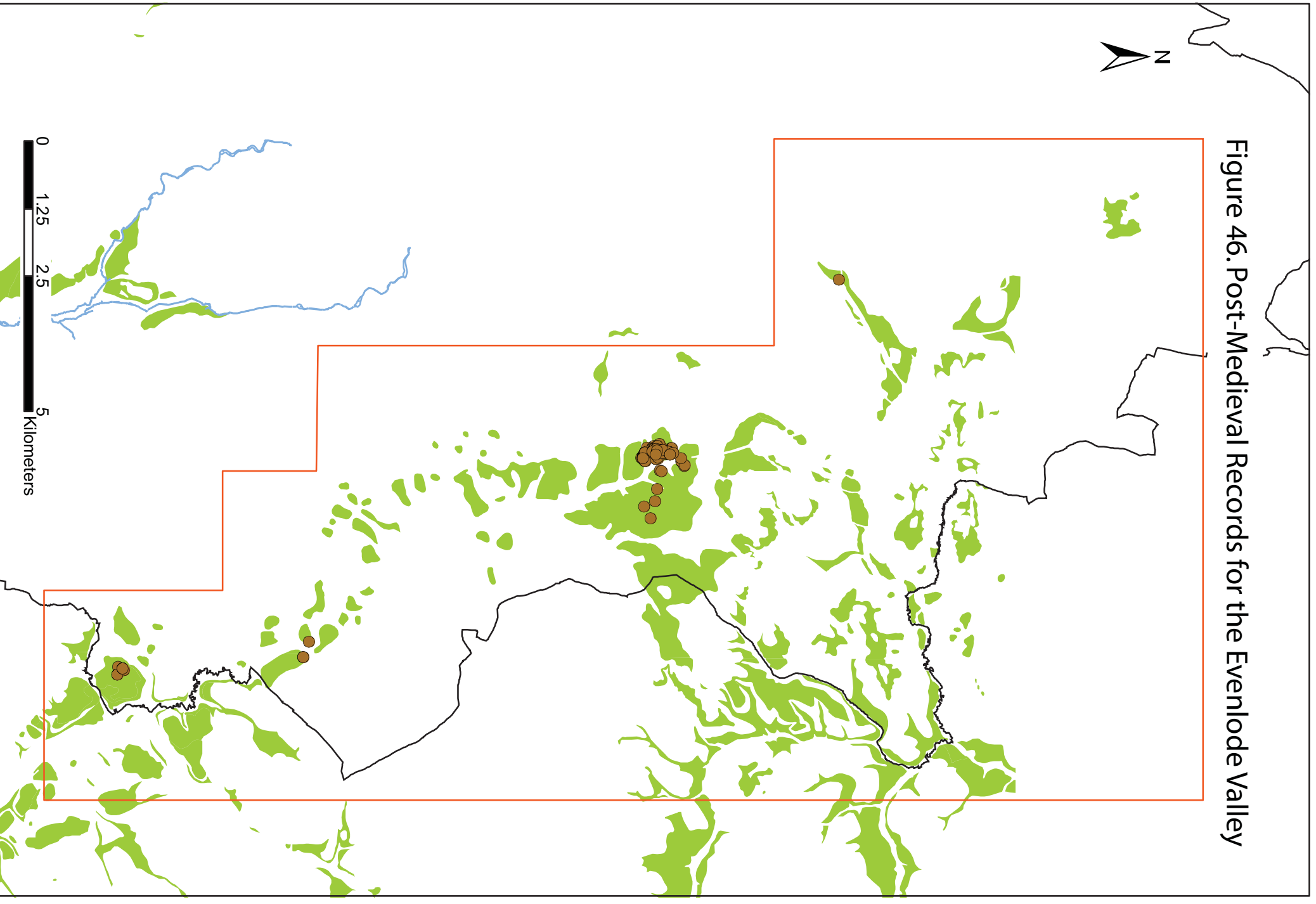


Figure 47. Modern Period Records for the Evenlode Valley

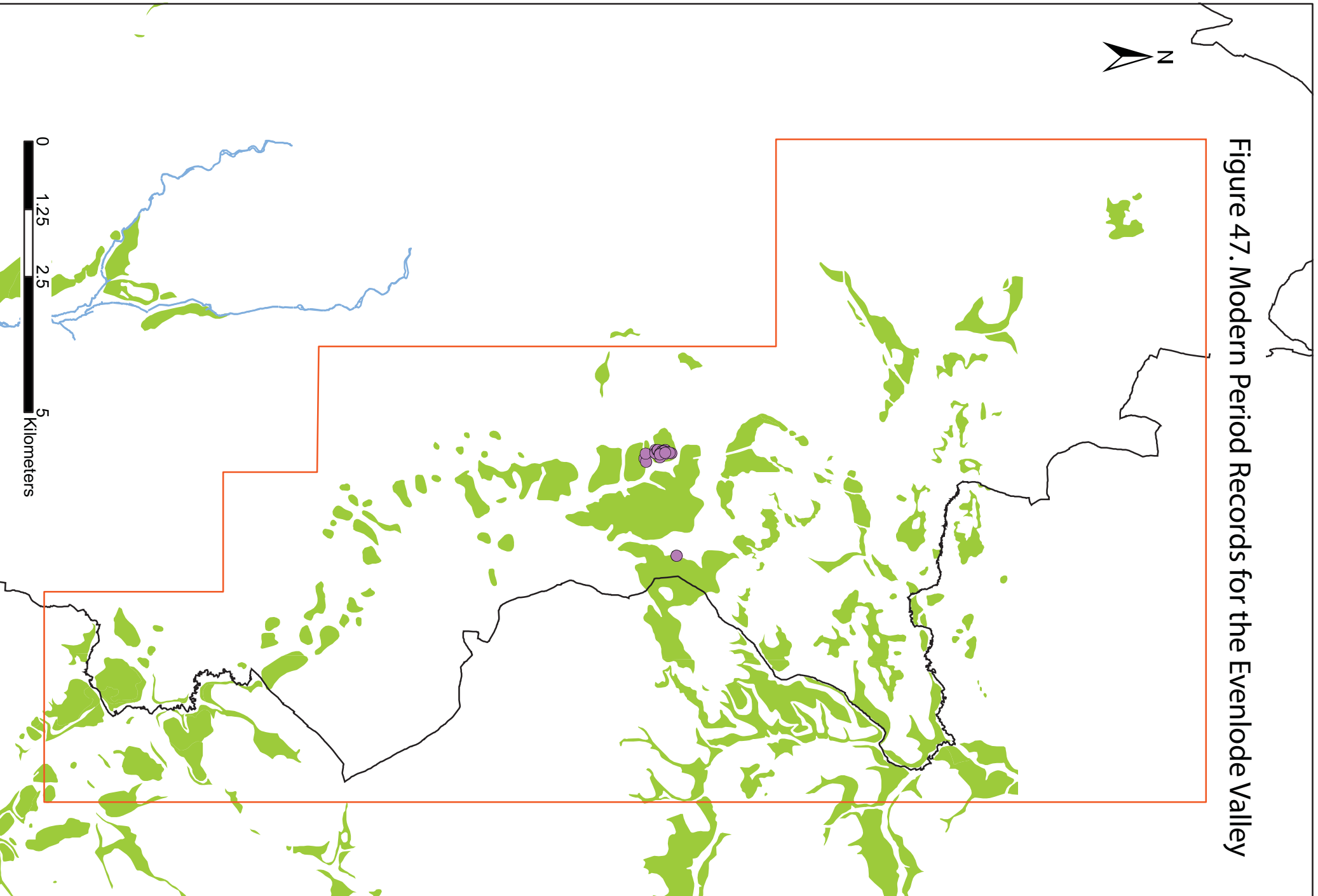


Figure 48. Unknown Period Records for the Evenlode Valley

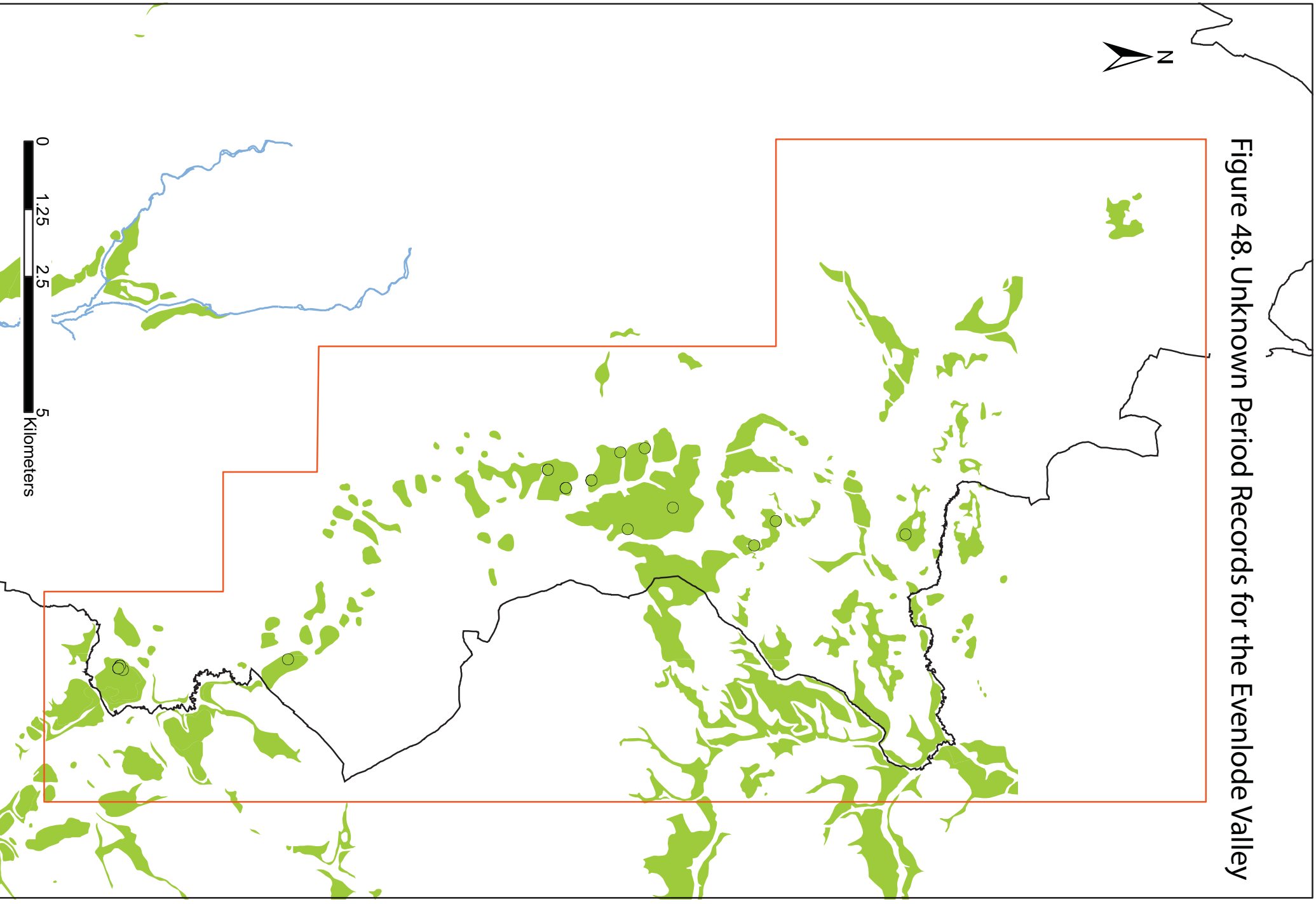




Figure 49. Earlier Prehistoric Records for the Upper Thames Valley

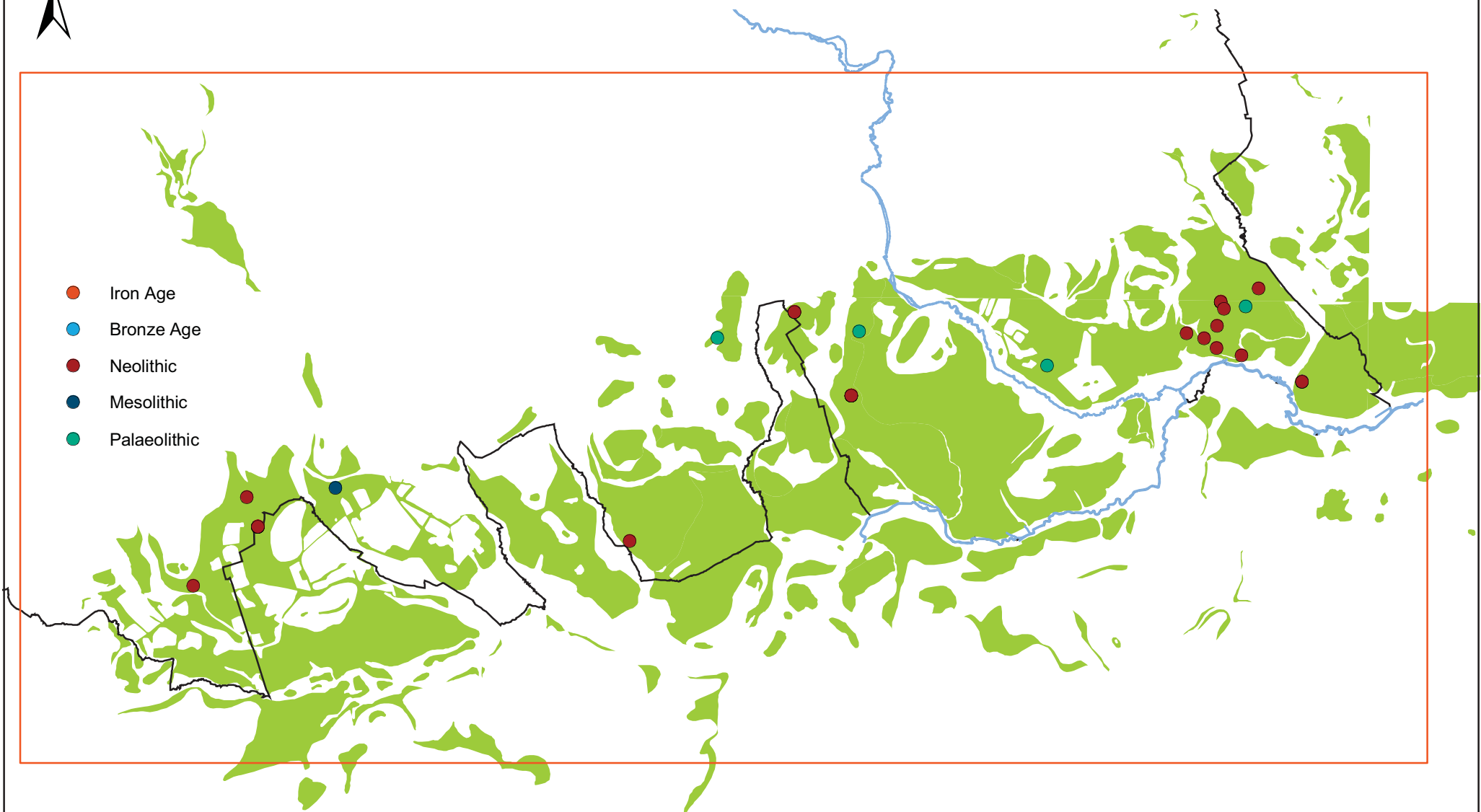




Figure 50. Later Prehistoric Records for the Upper Thames Valley

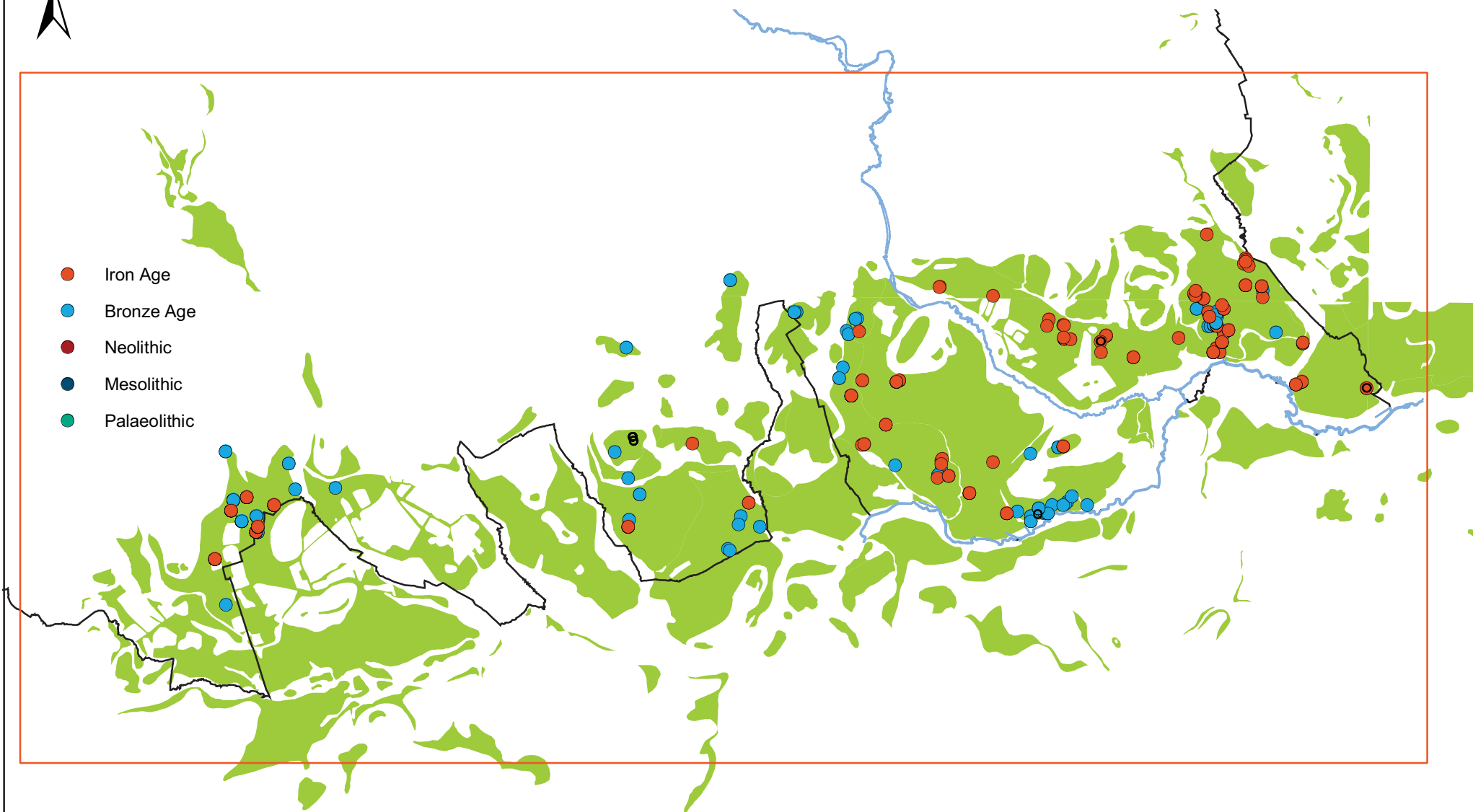




Figure 51. General Prehistoric Records for the Upper Thames Valley

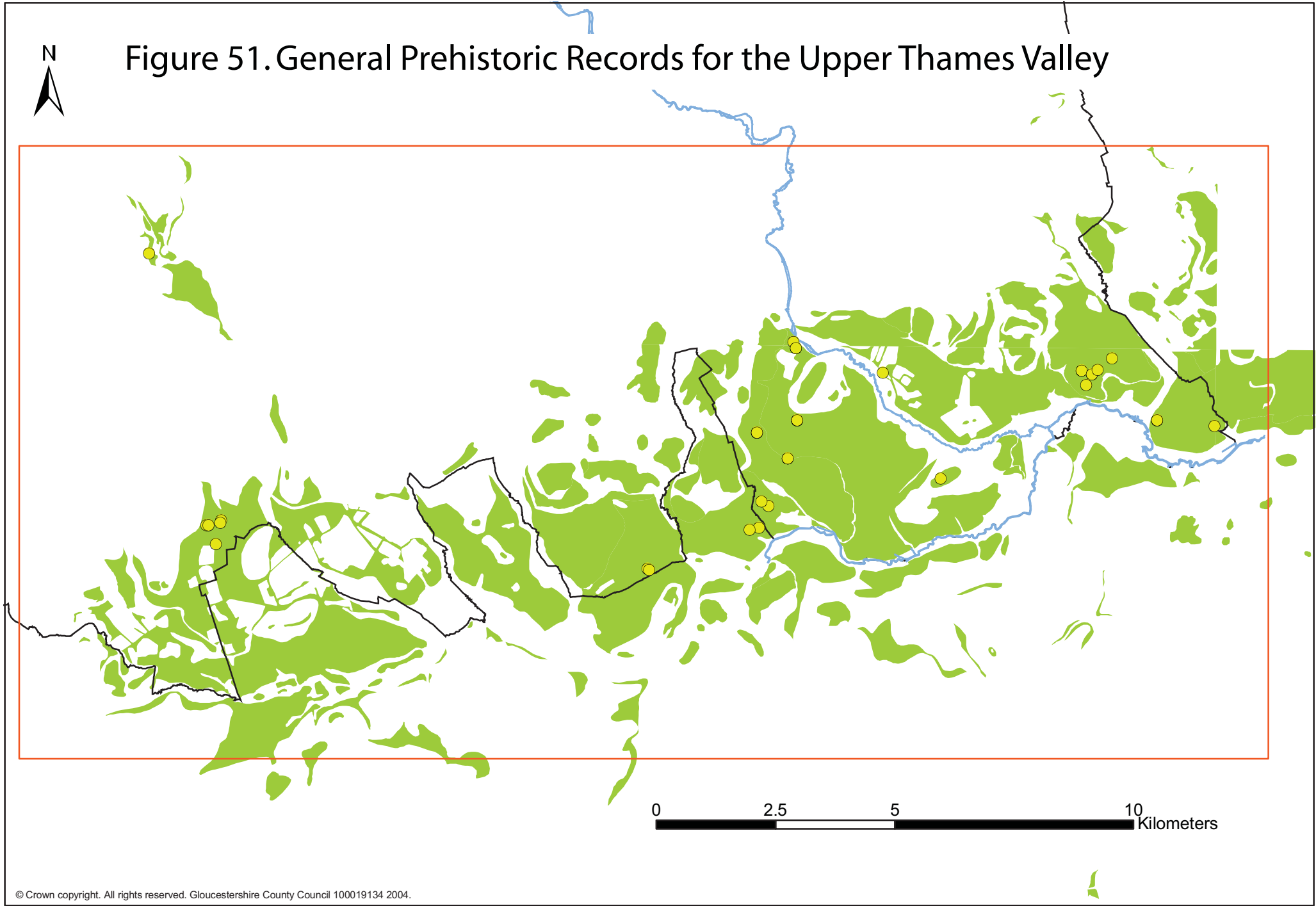




Figure 52. Roman Records for the Upper Thames Valley

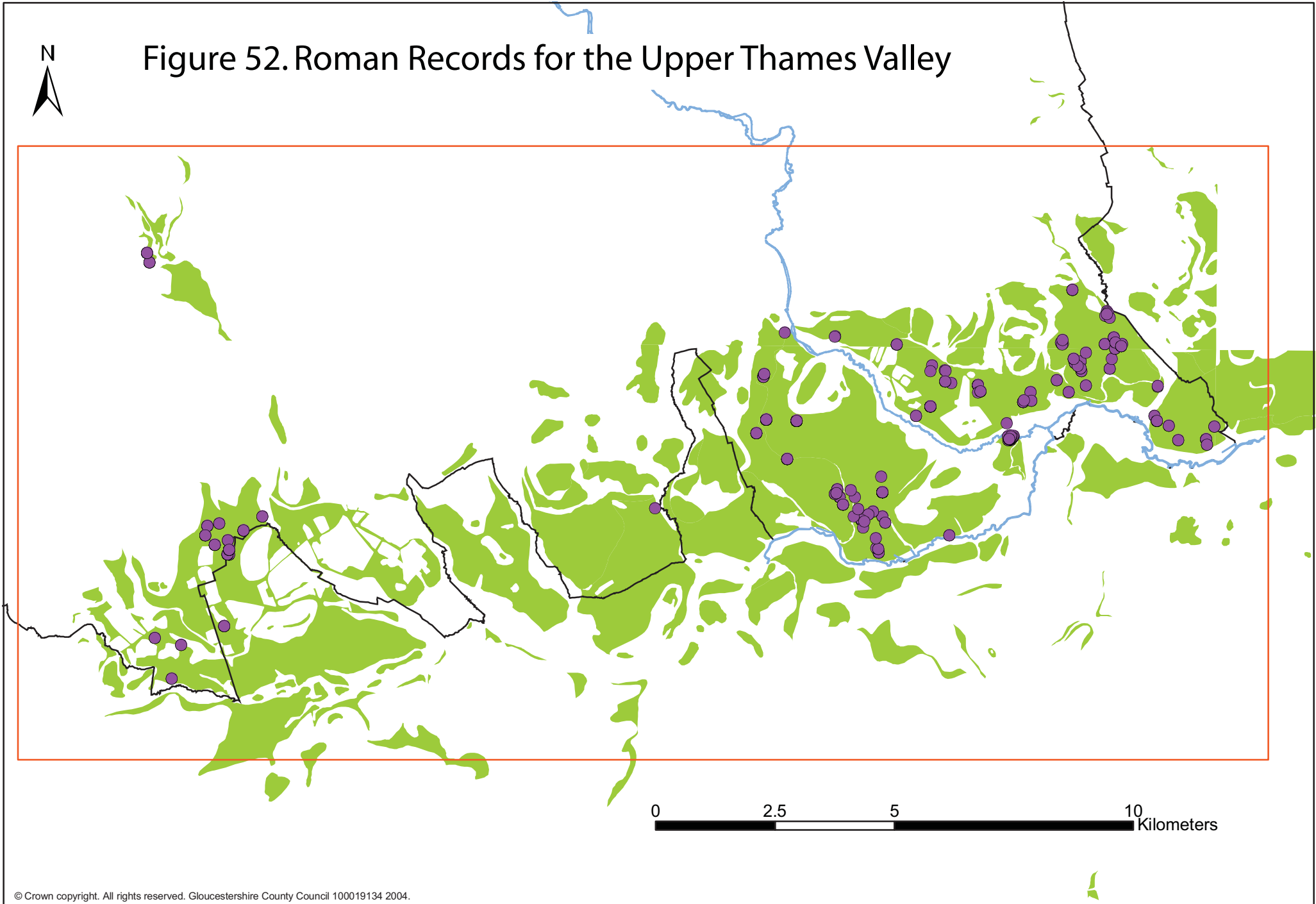




Figure 53. Early Medieval Records for the Upper Thames Valley

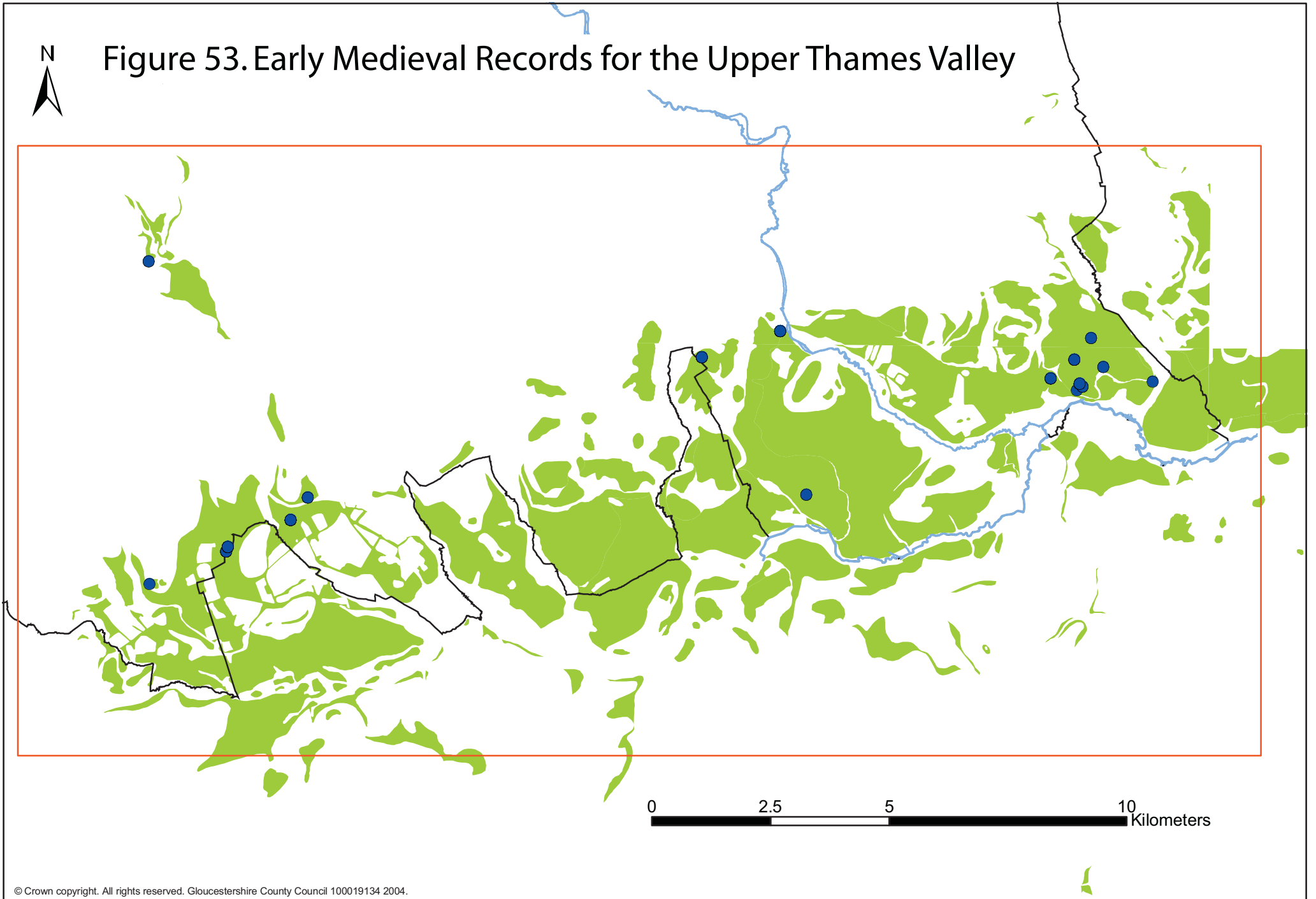




Figure 54. Medieval Records for the Upper Thames Valley

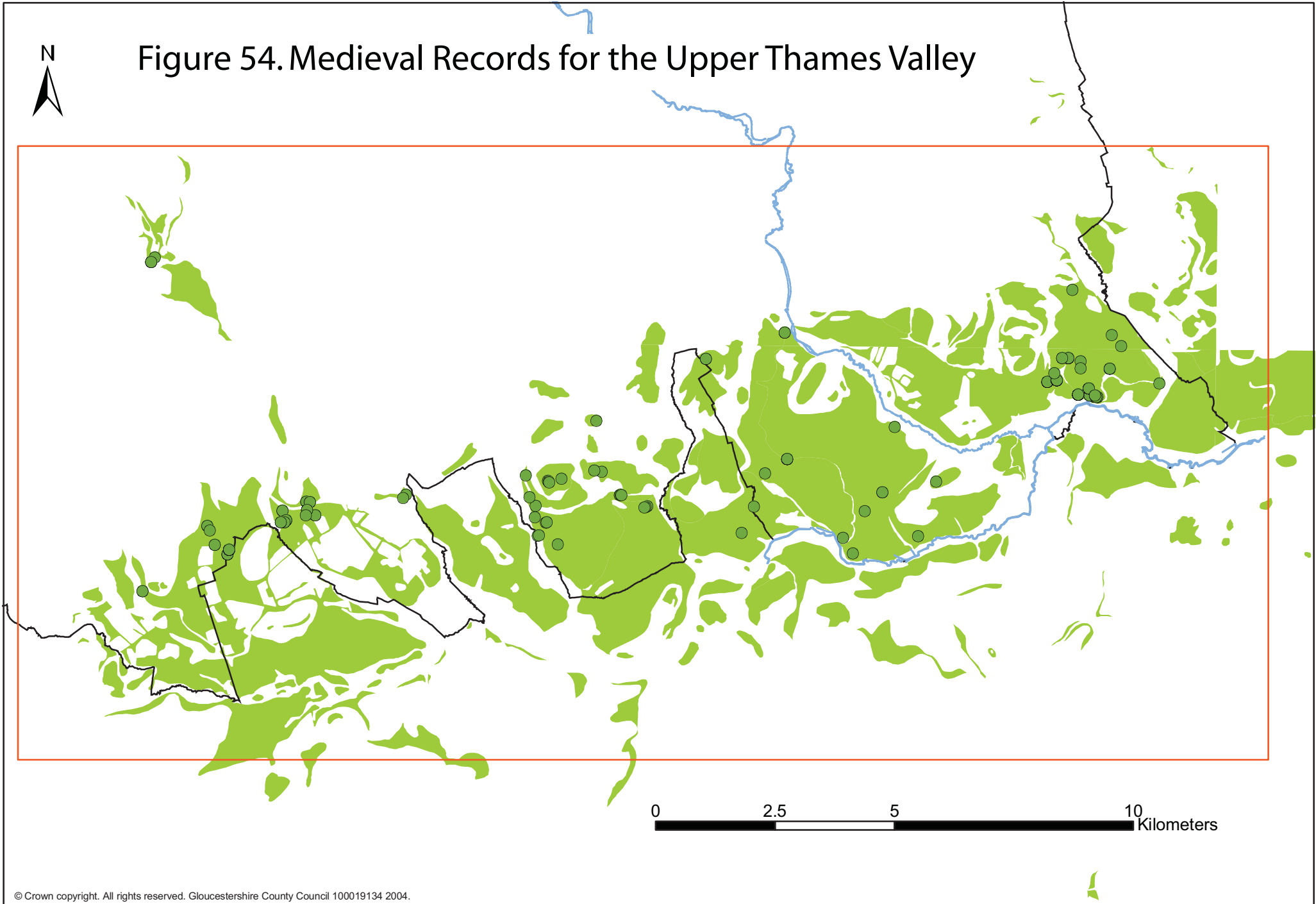




Figure 55. Post-Medieval Records for the Upper Thames Valley

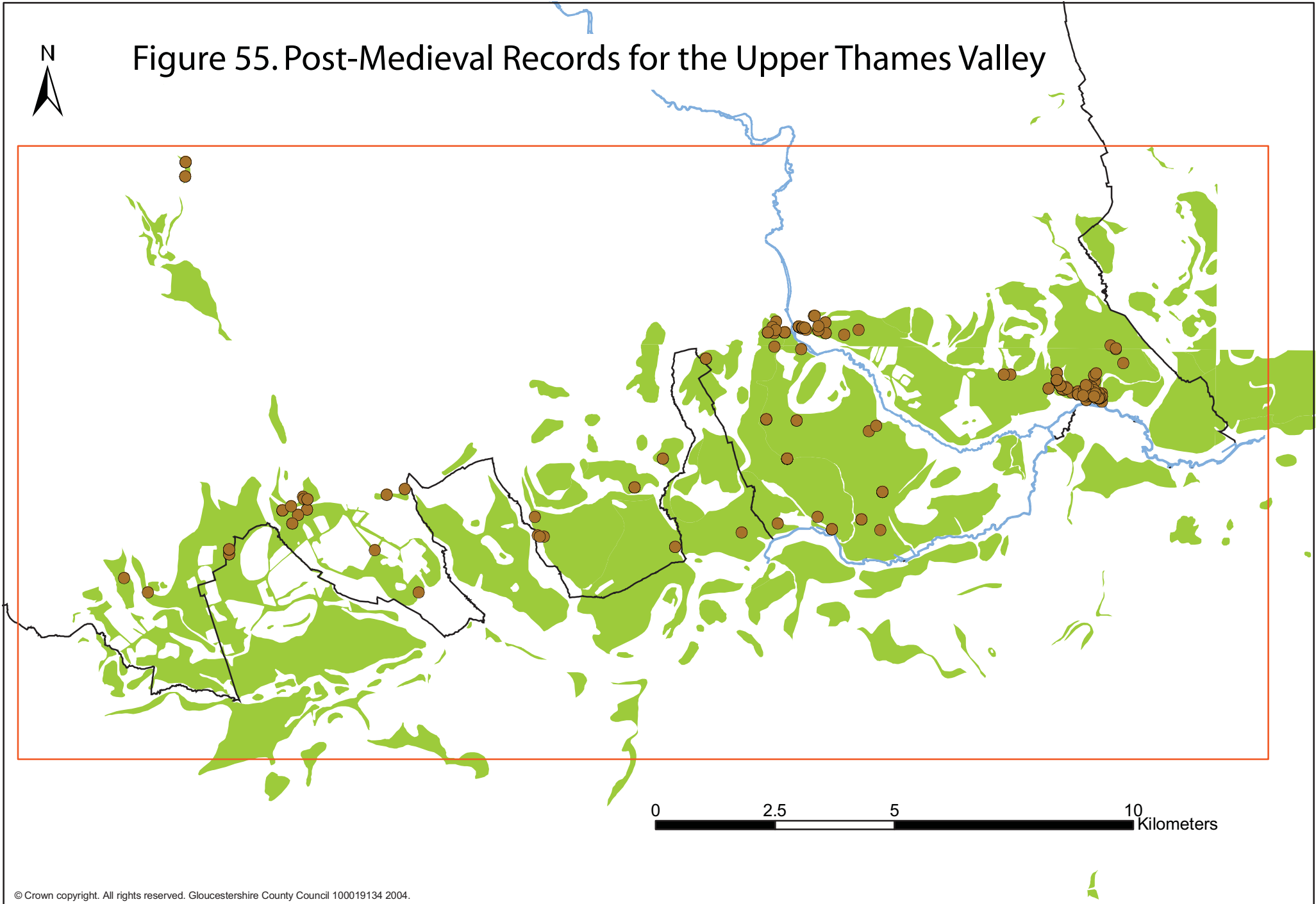




Figure 56. Modern Period Records for the Upper Thames Valley

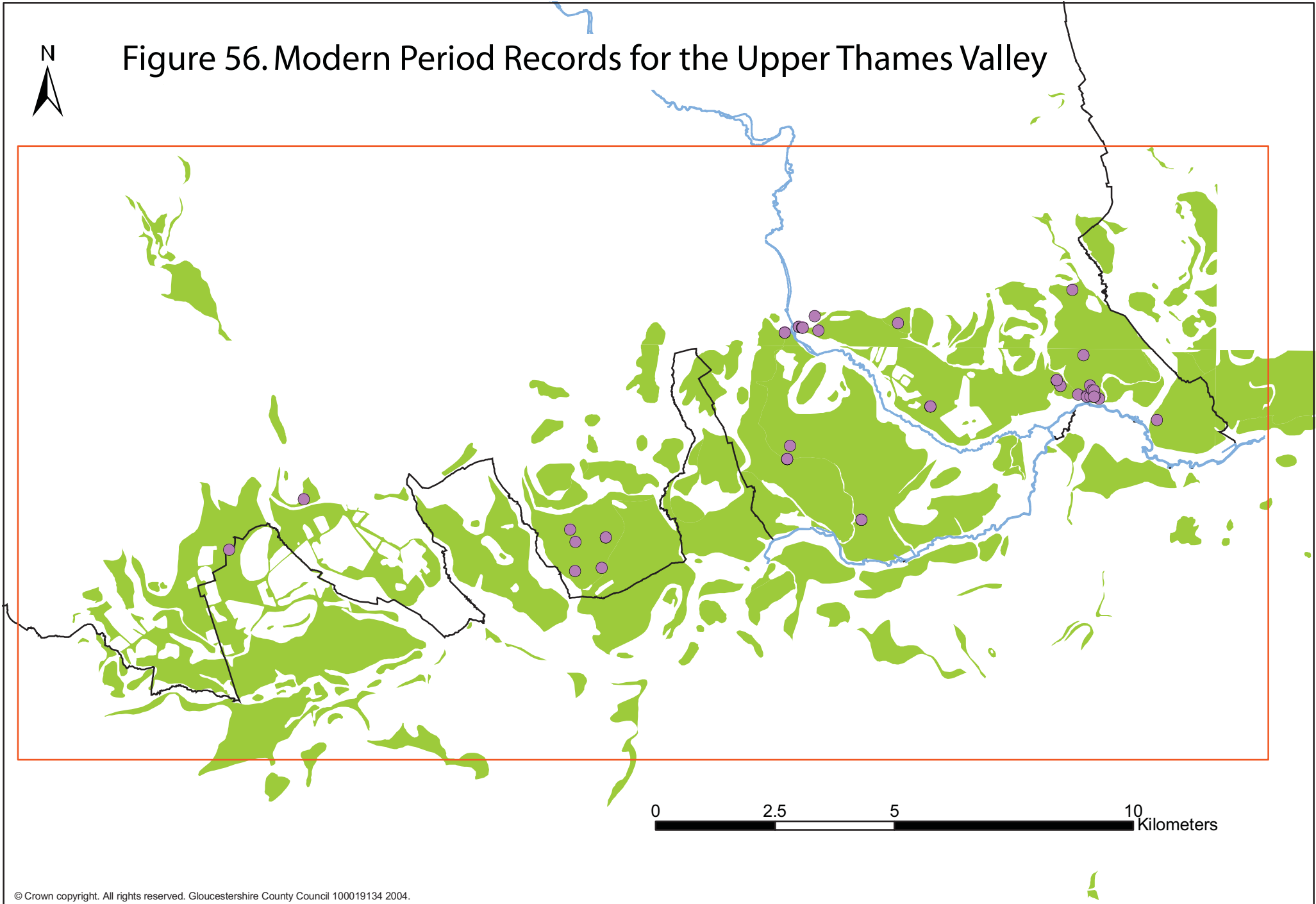




Figure 57. Modern Period Records for the Upper Thames Valley

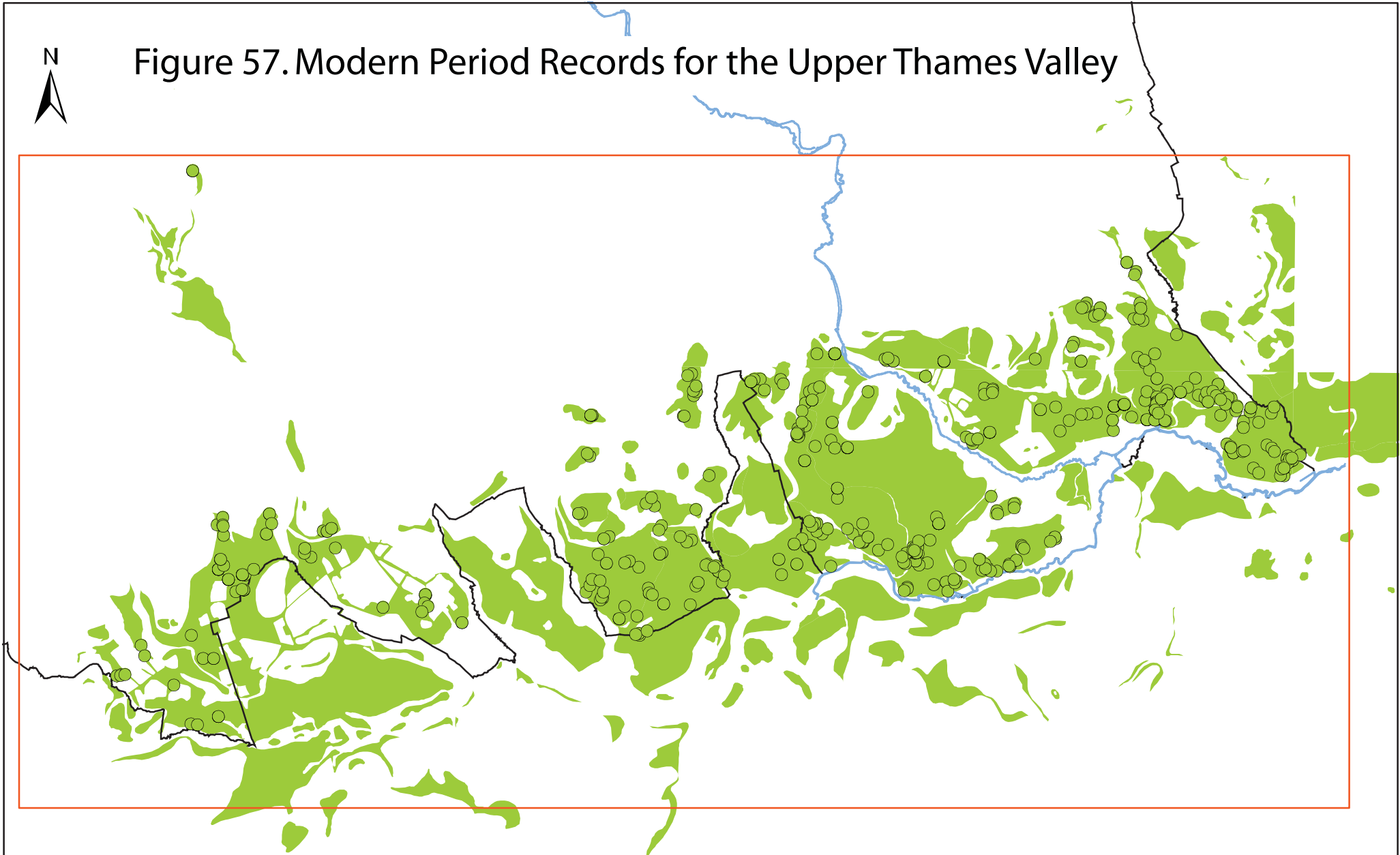




Figure 58. Multi-Period Records for the Upper Thames Valley

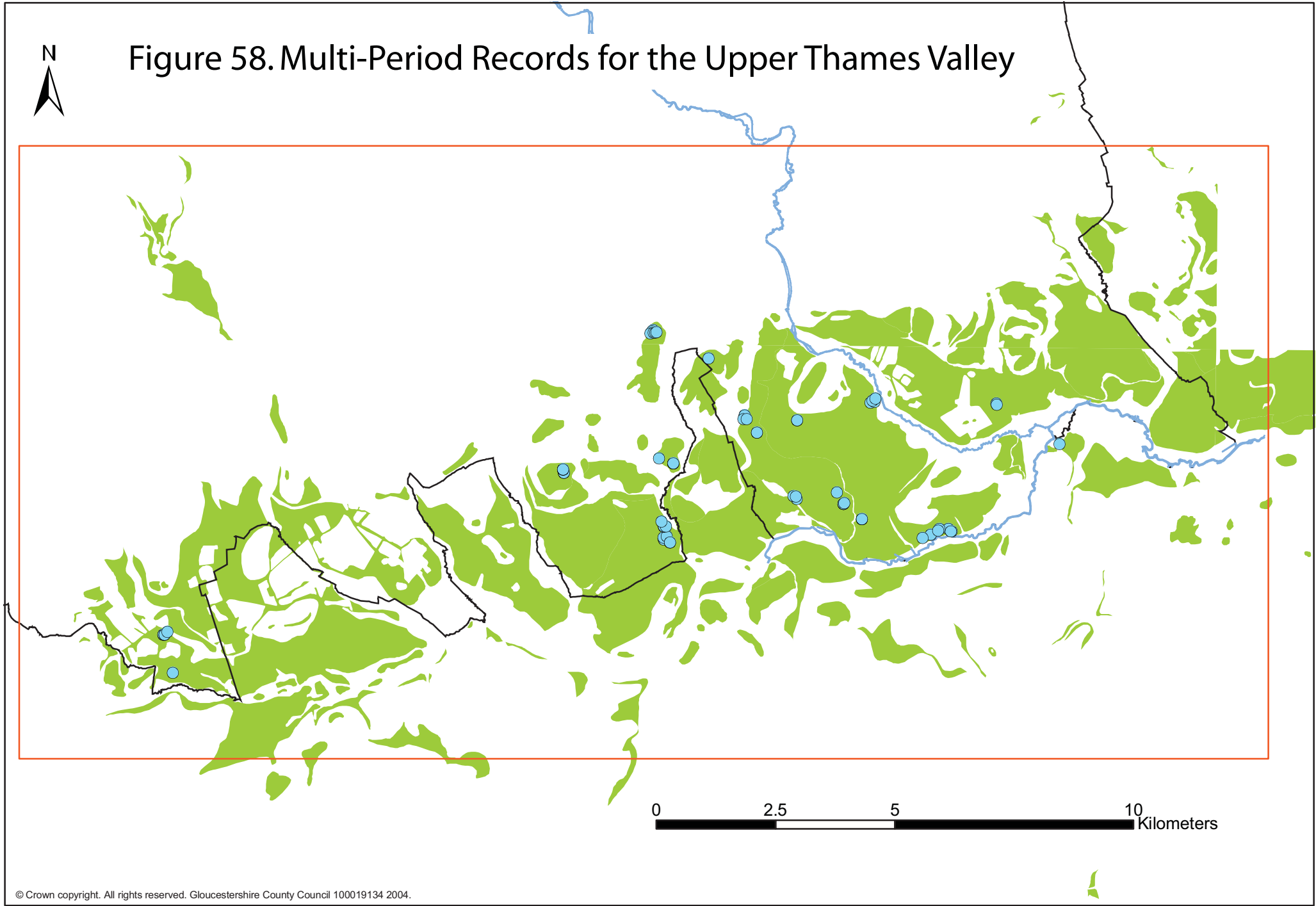


Figure 59. Early Prehistoric Records for the Forest of Dean

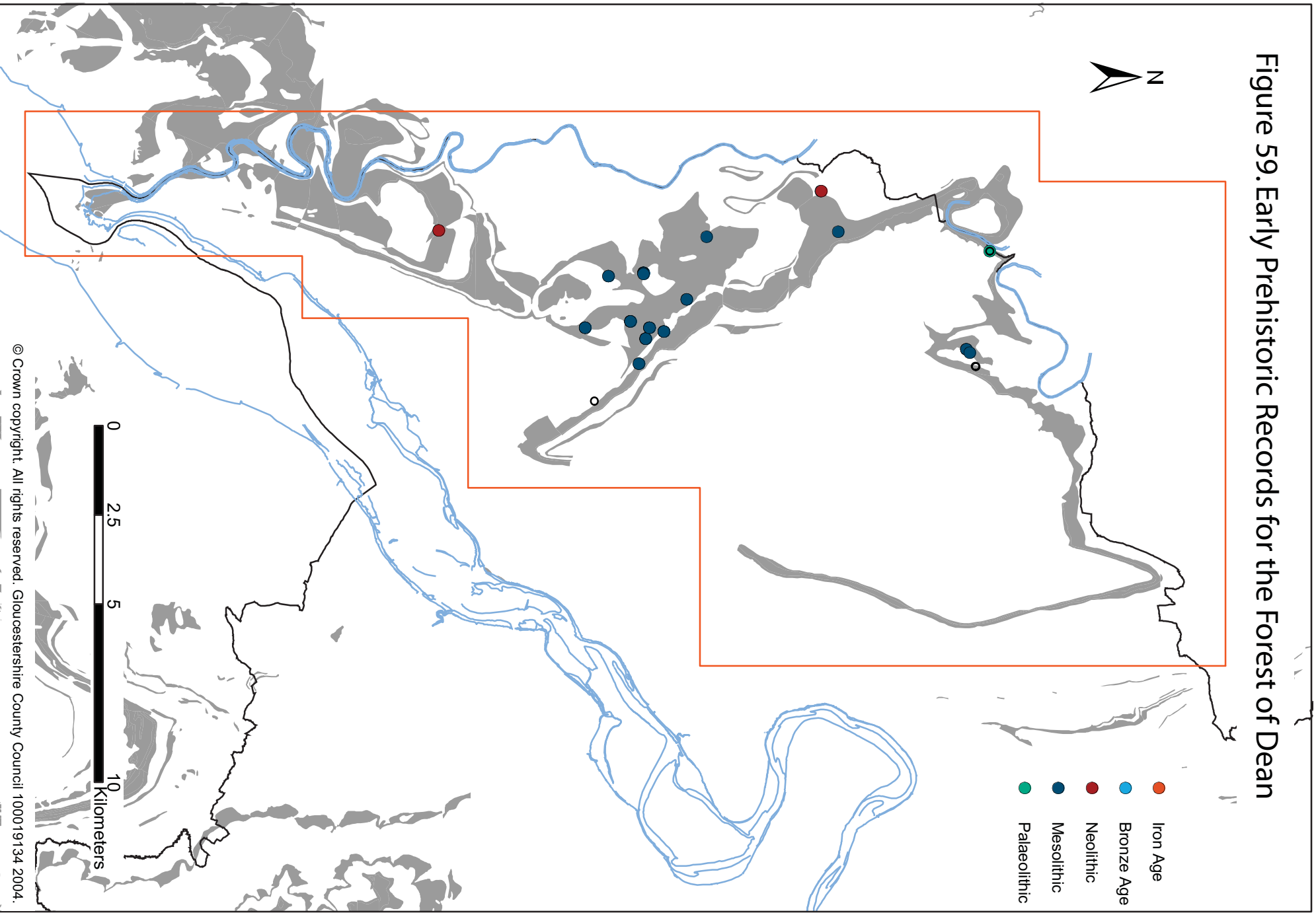


Figure 60. Later Prehistoric Records for the Forest of Dean

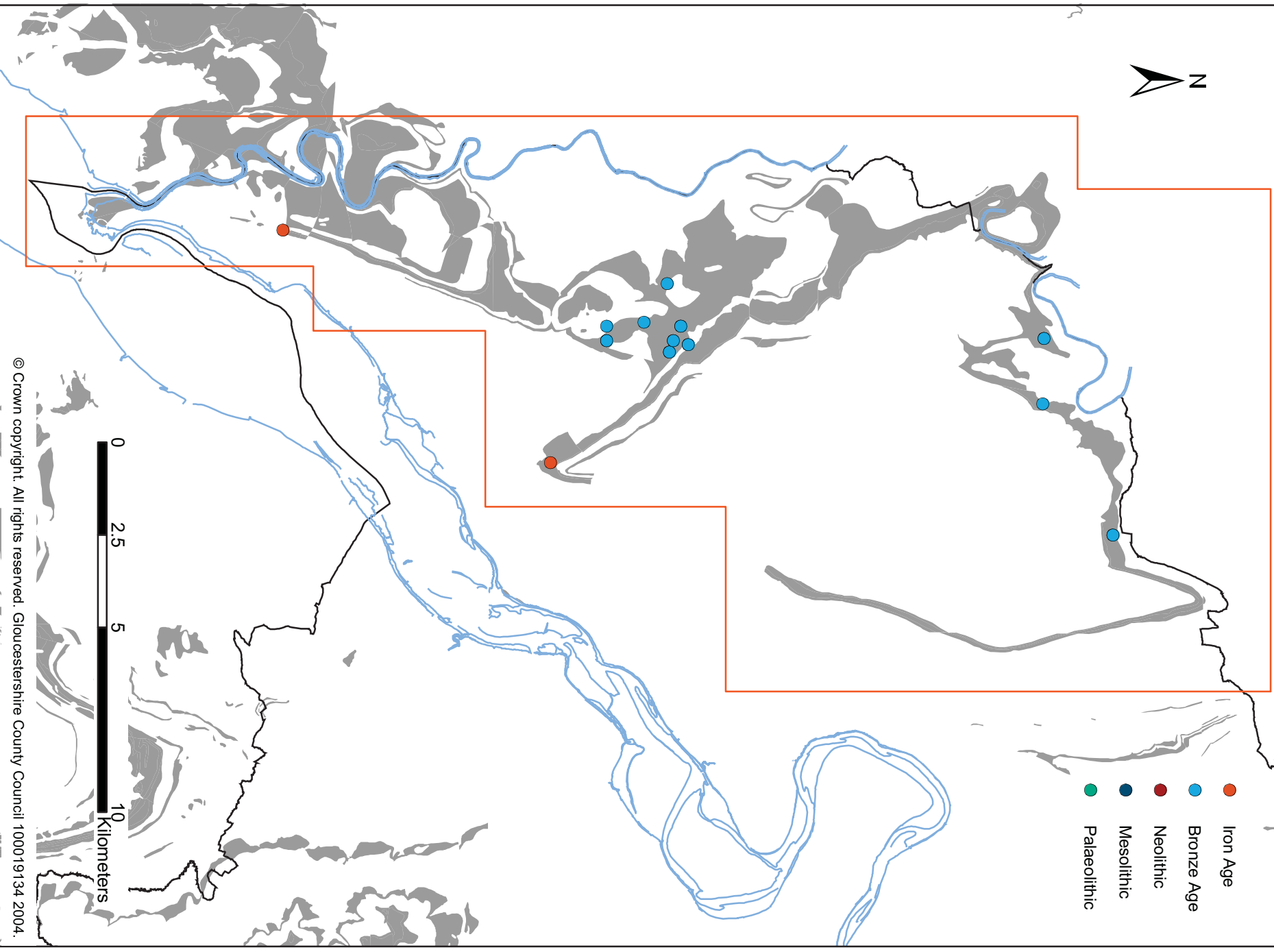


Figure 61. General Prehistoric Records for the Forest of Dean

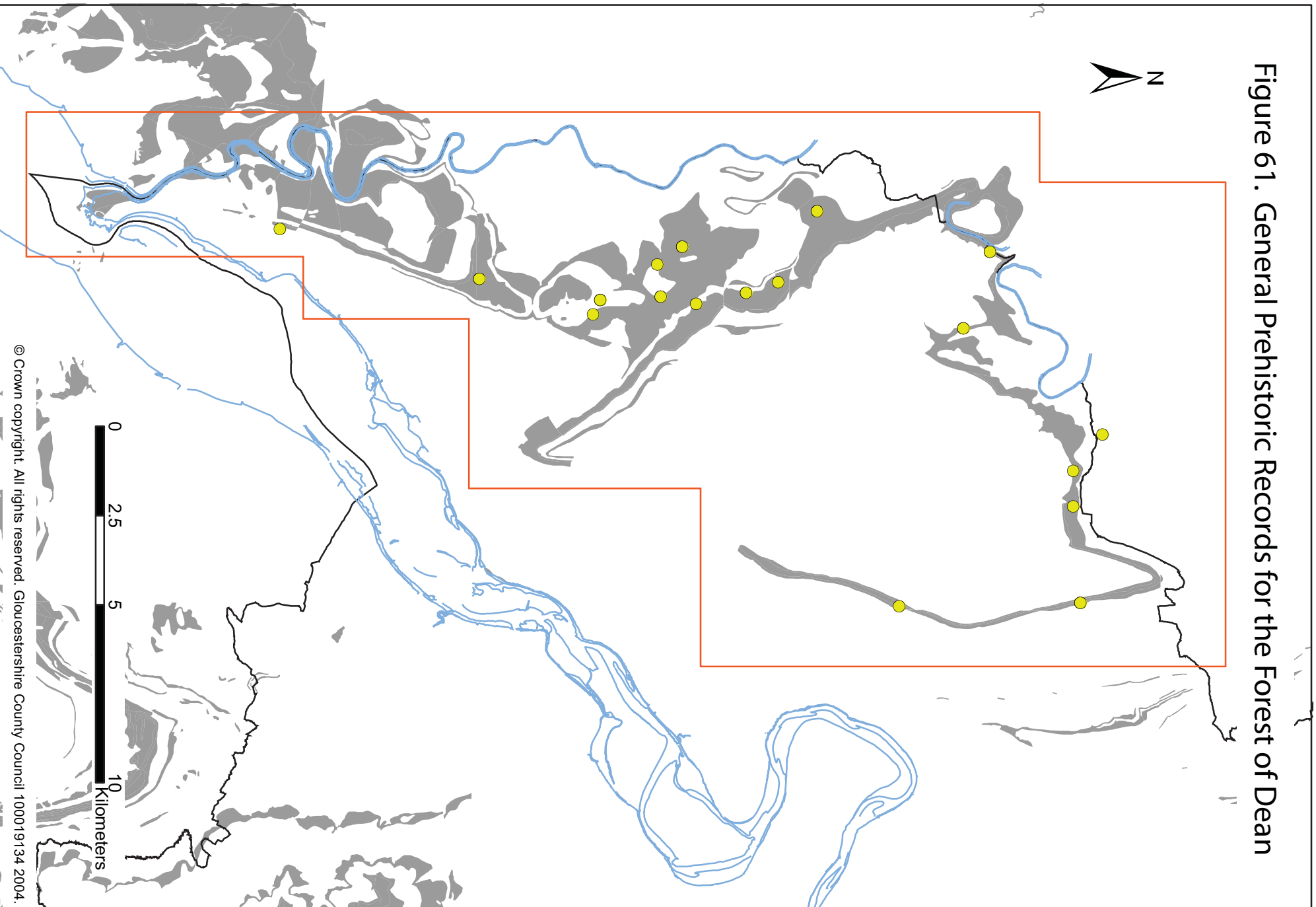


Figure 62. Roman Records for the Forest of Dean

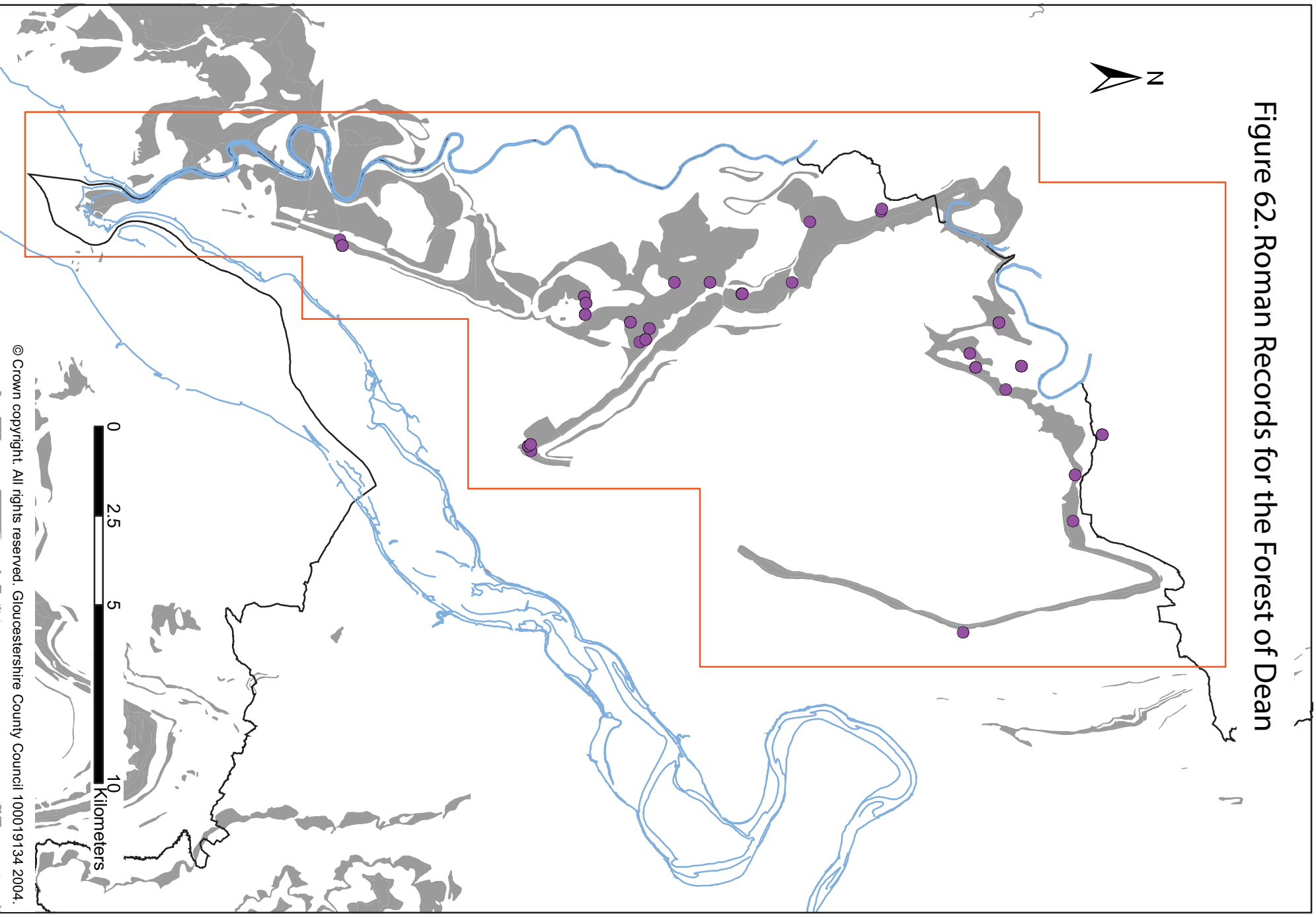


Figure 63. Early Medieval Records for the Forest of Dean

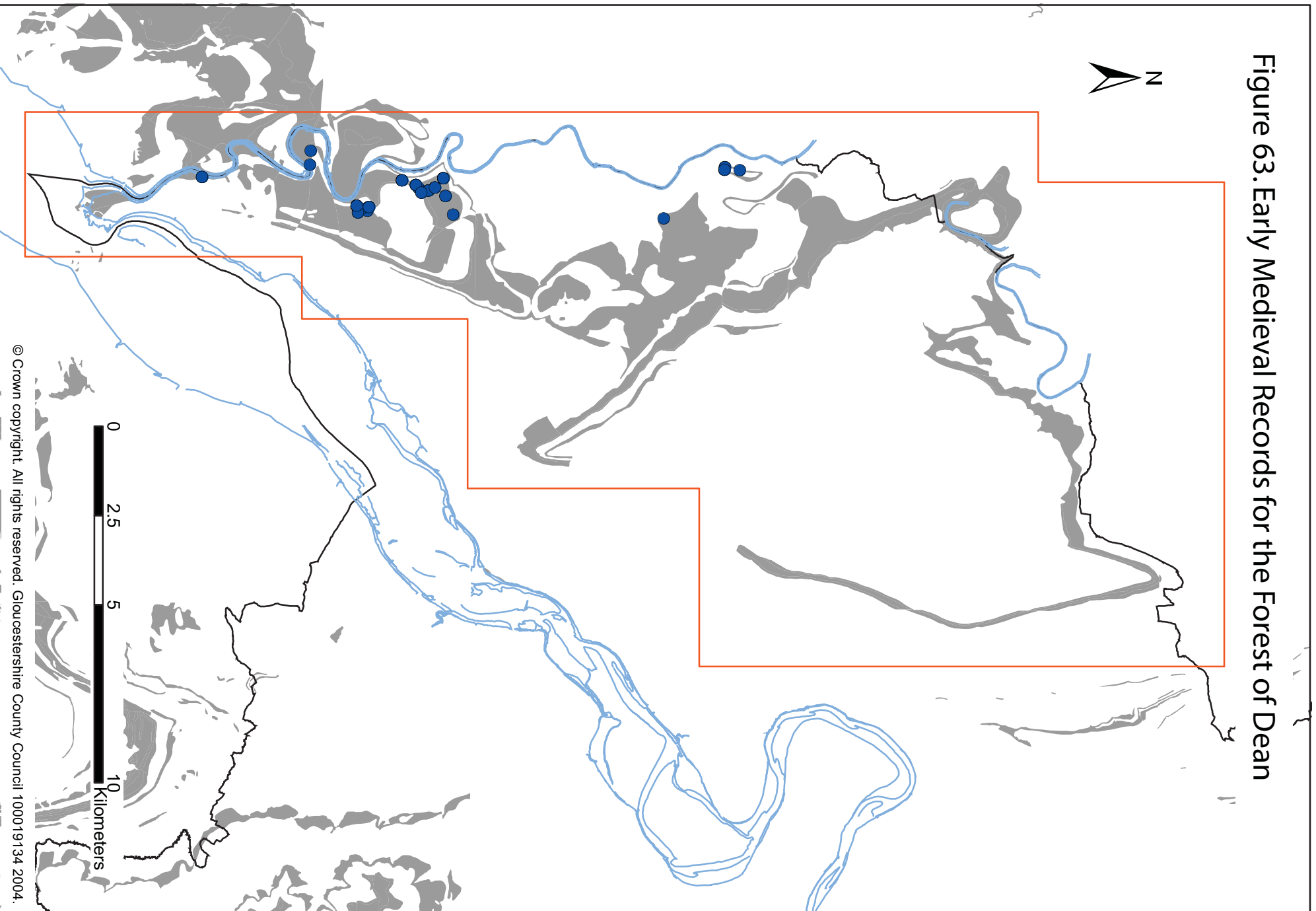


Figure 64. Medieval Records for the Forest of Dean

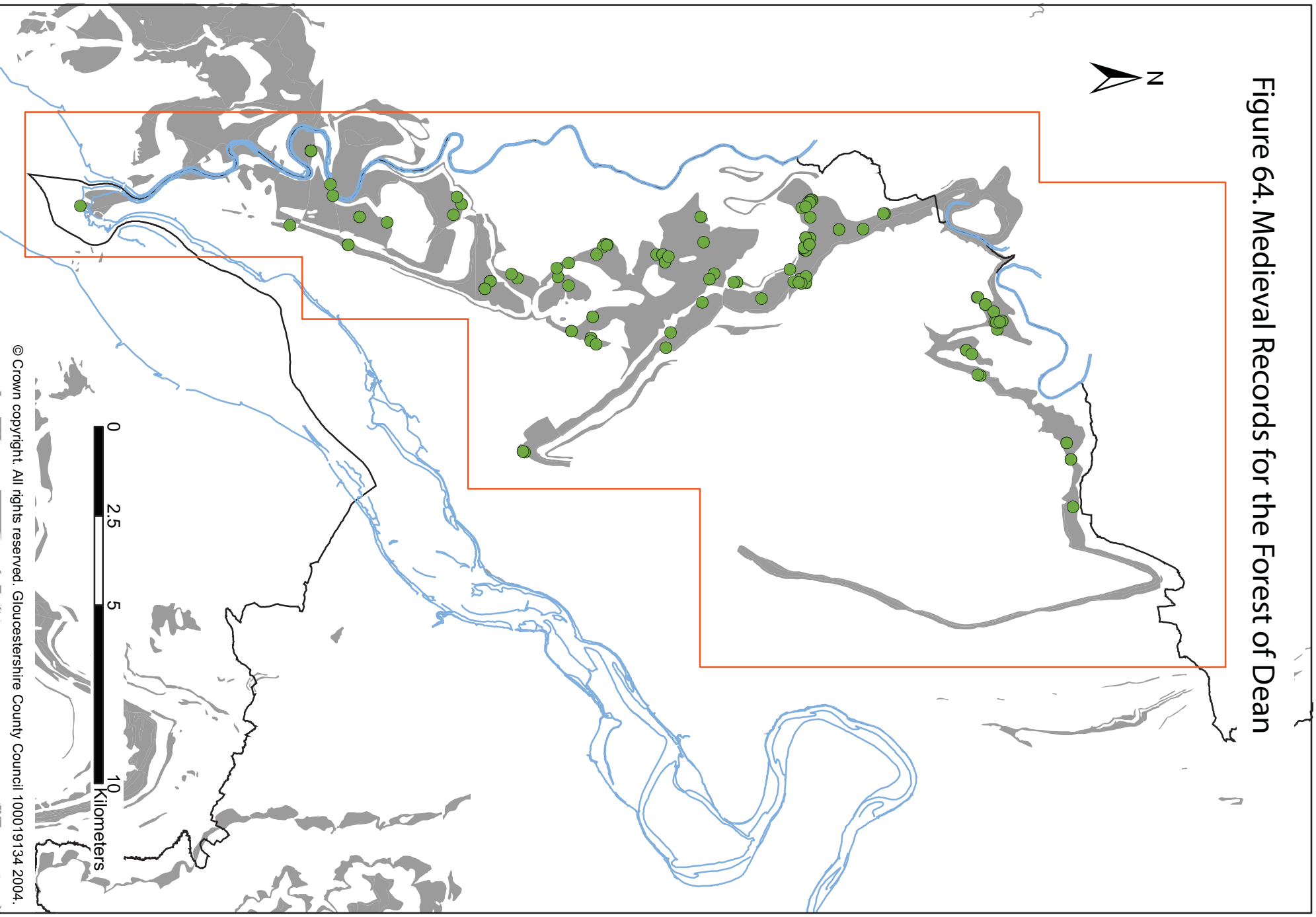


Figure 65. Post-Medieval Records for the Forest of Dean

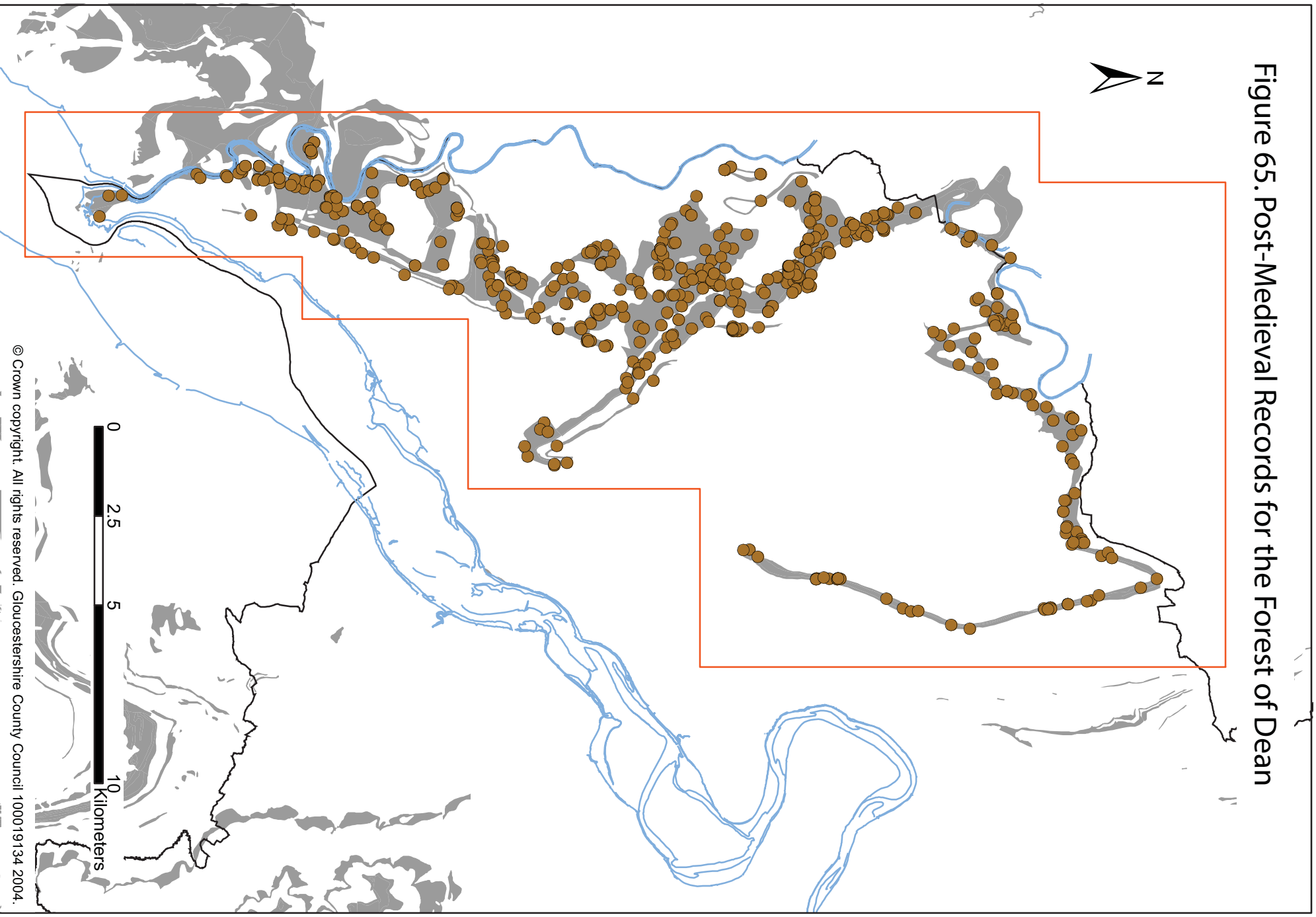


Figure 66. Modern Period Records for the Forest of Dean

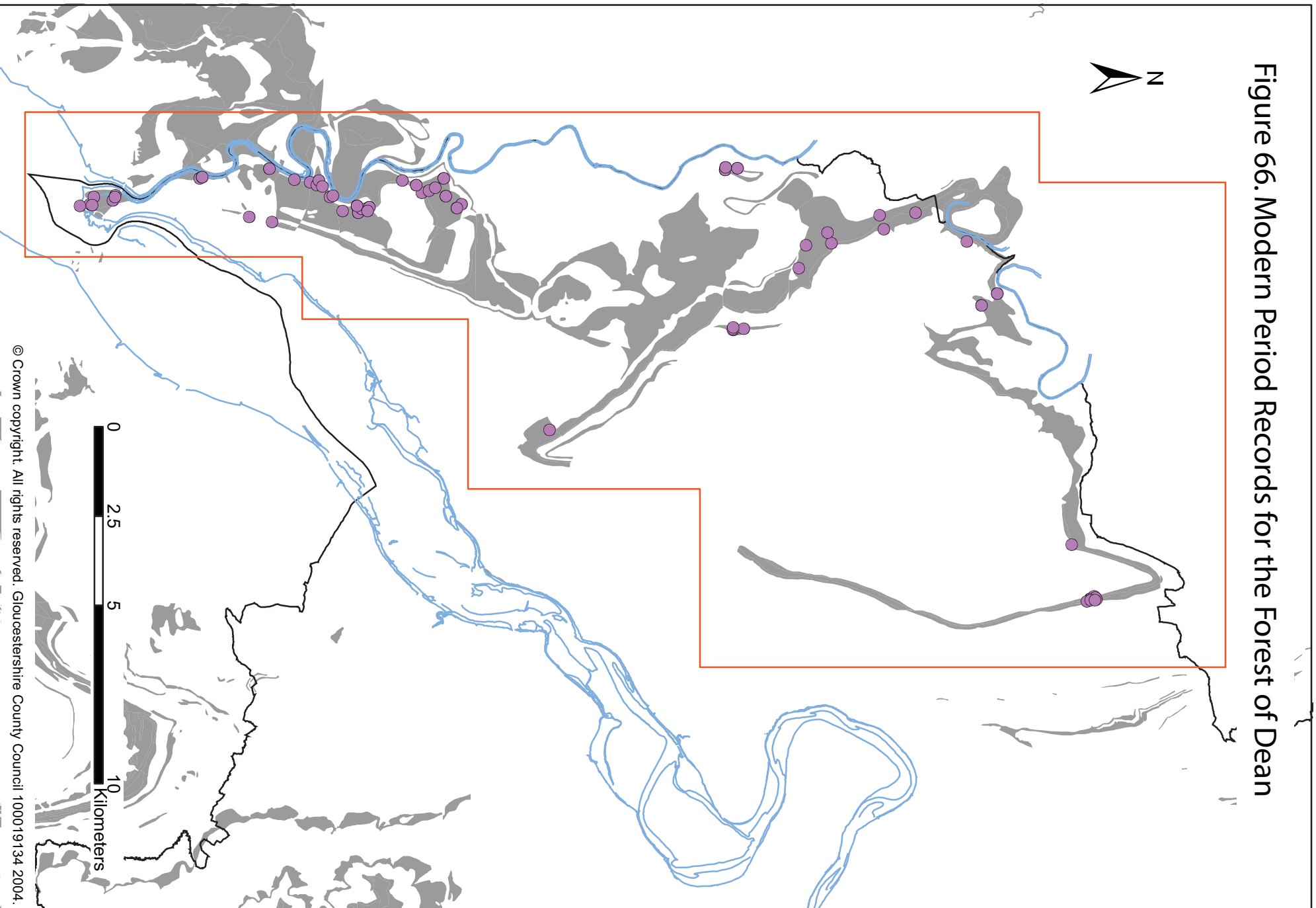


Figure 67. Unknown Period records for the Forest of Dean

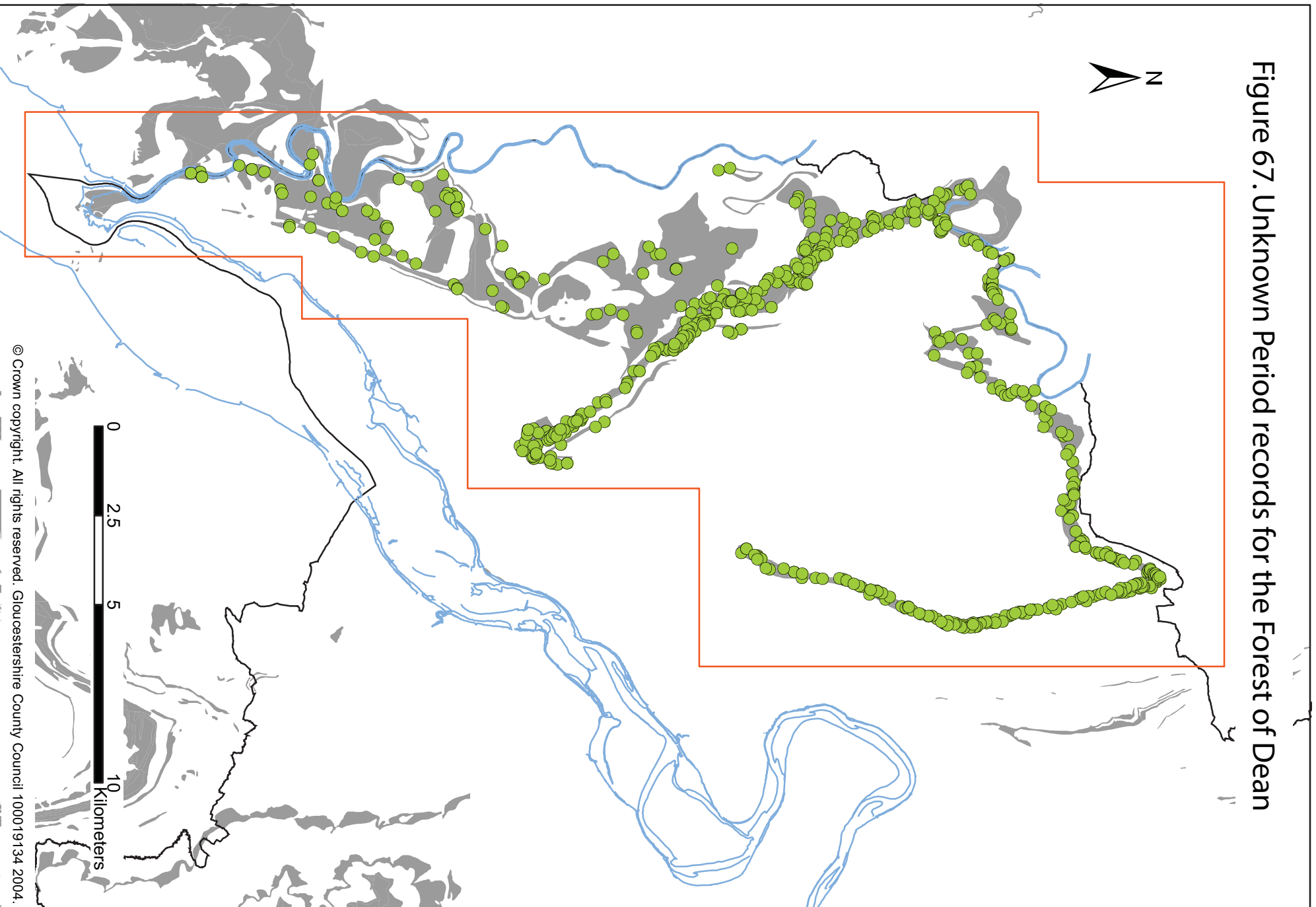


Figure 68. Multi-Period Records for the Forest of Dean

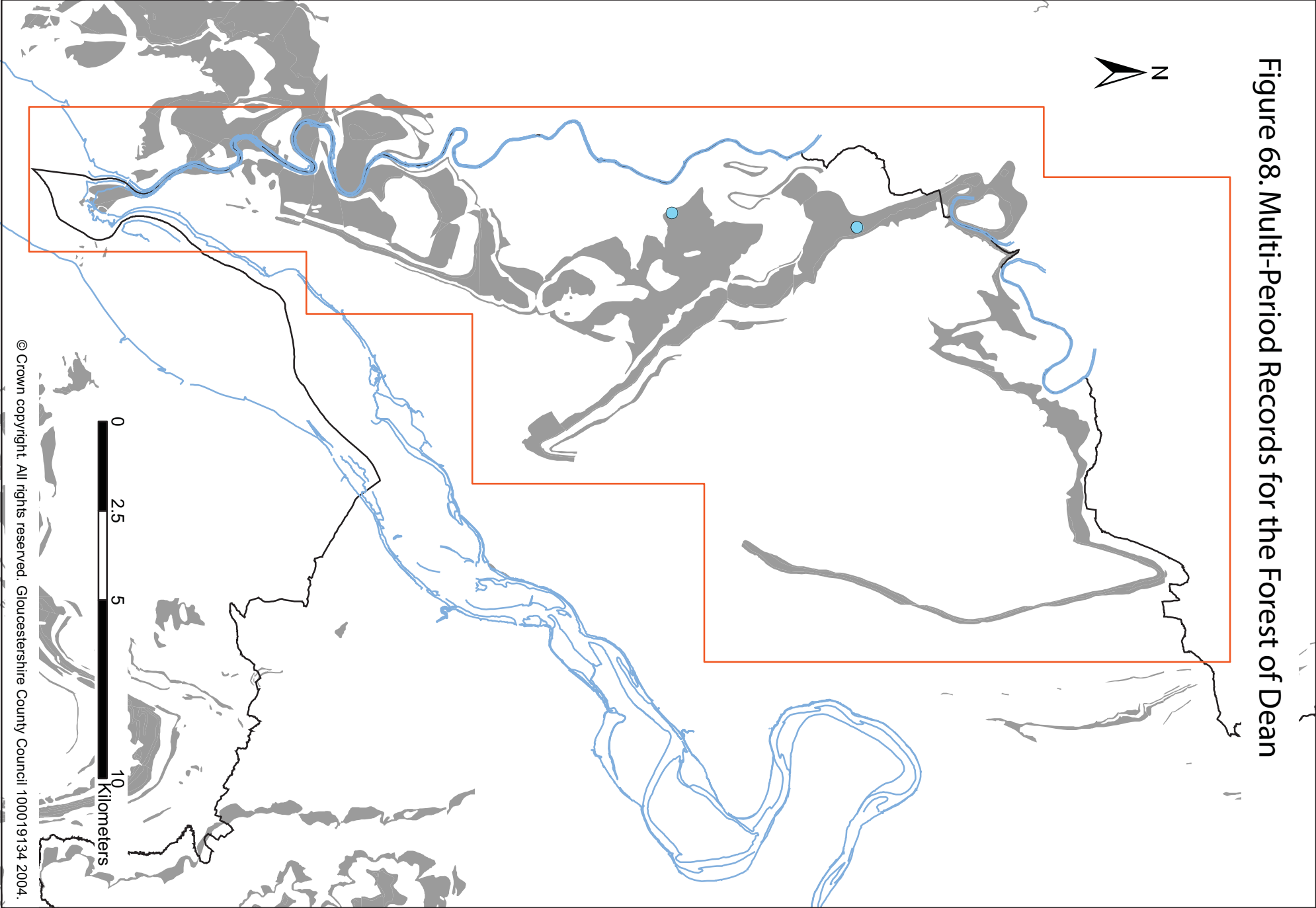


Figure 69. Early Prehistoric Records for the North East Cotswolds

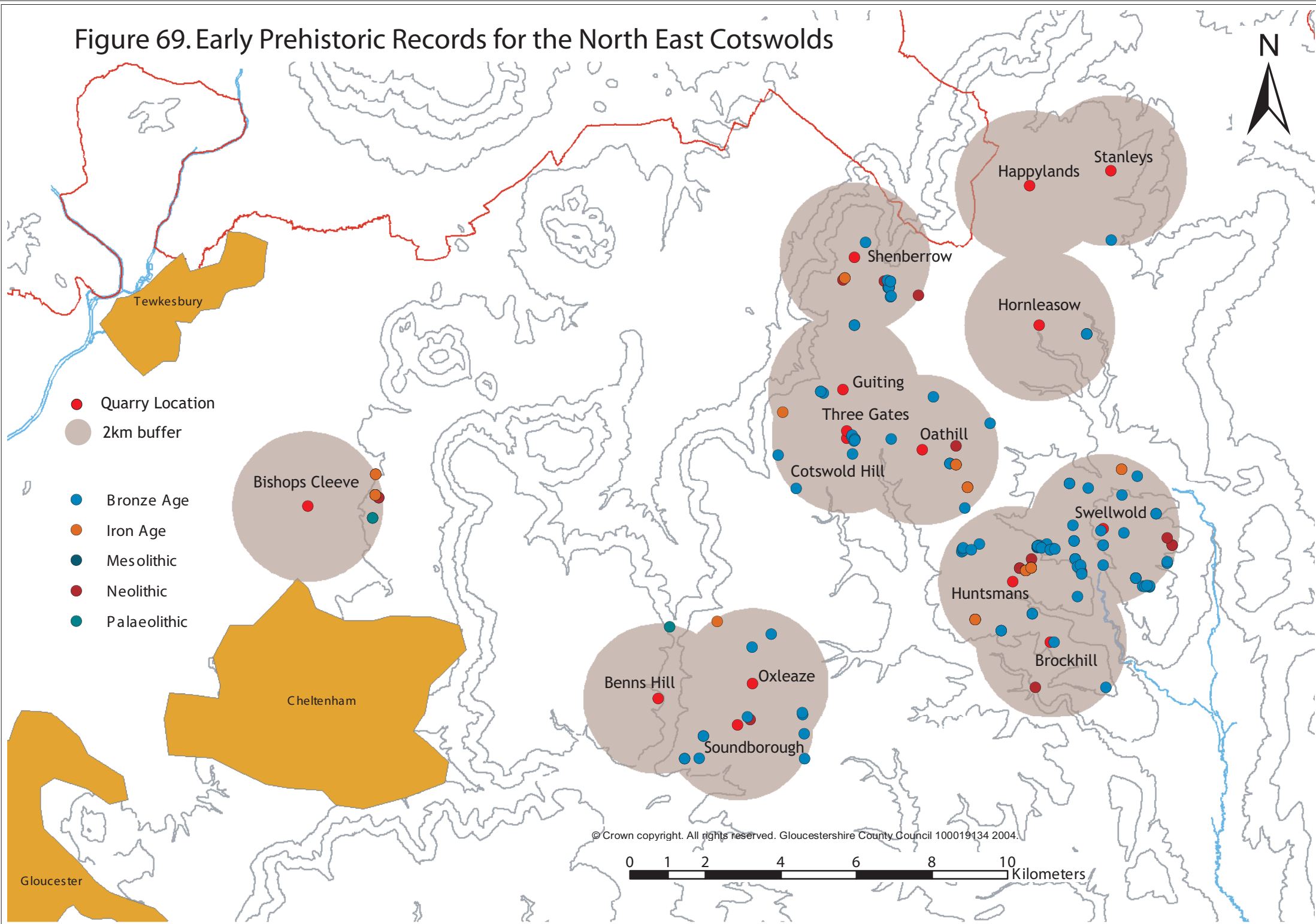
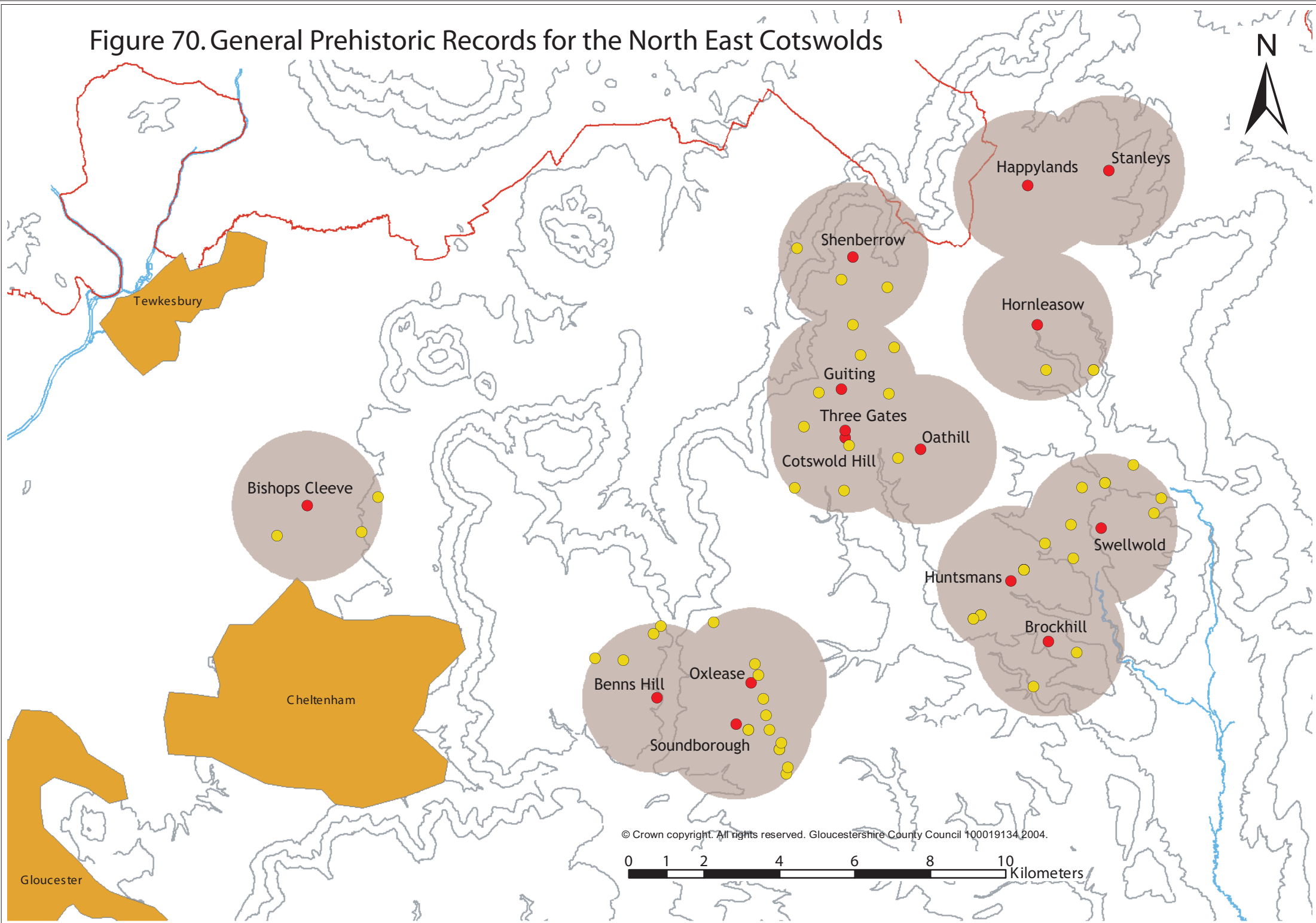


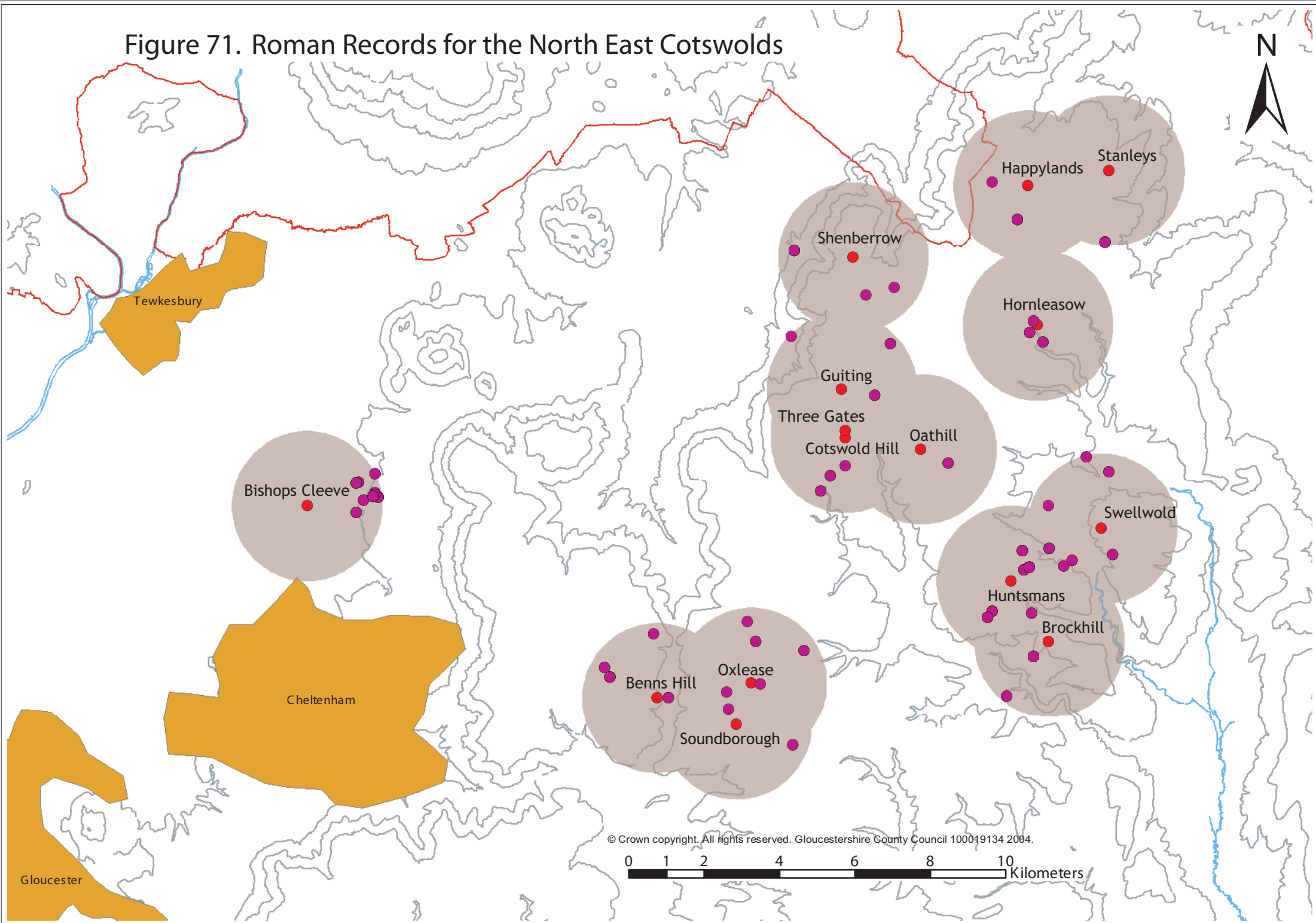
Figure 70. General Prehistoric Records for the North East Cotswolds



© Crown copyright. All rights reserved. Gloucestershire County Council 100019134.2004.

0 1 2 4 6 8 10 Kilometers

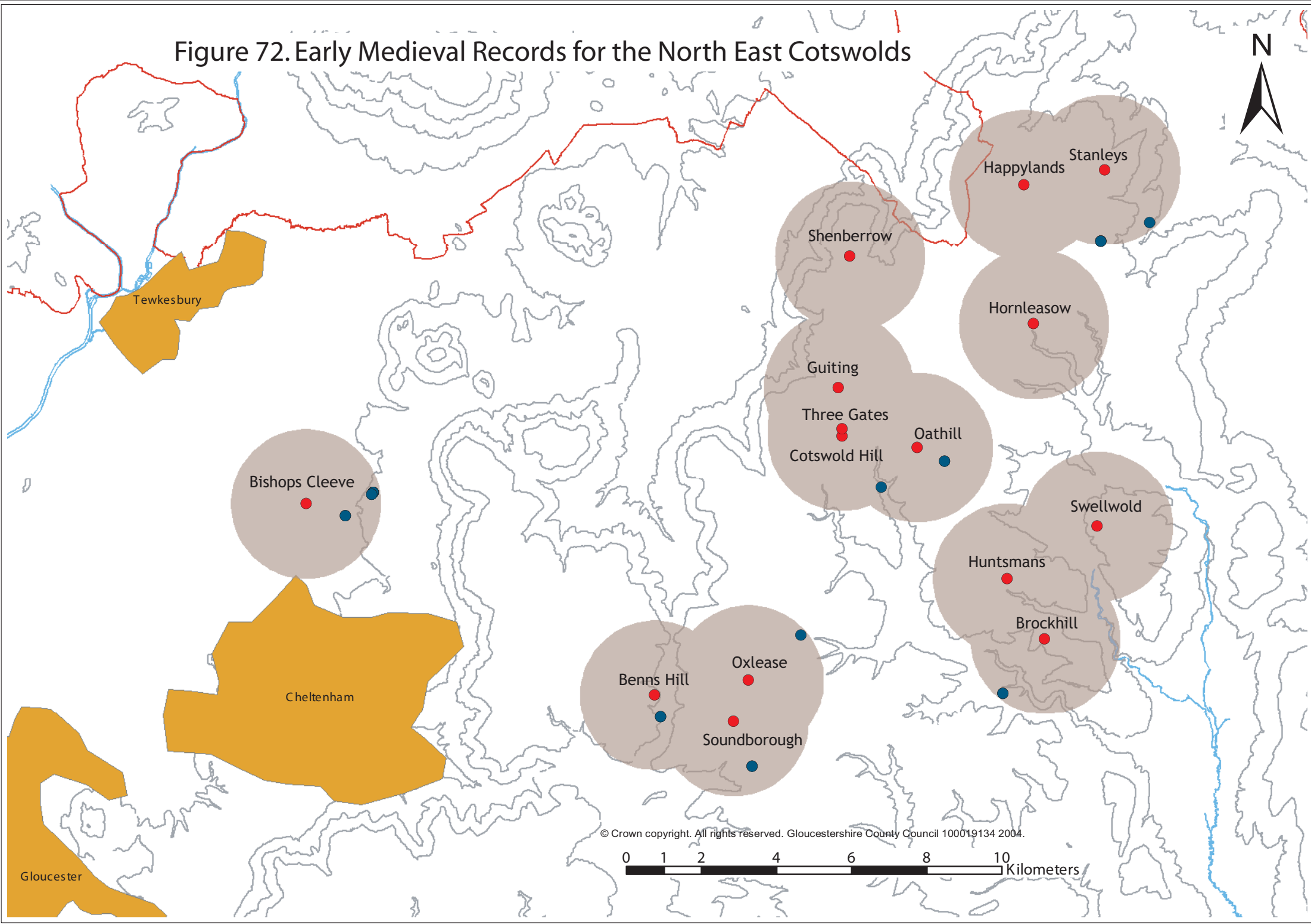
Figure 71. Roman Records for the North East Cotswolds



© Crown copyright. All rights reserved. Gloucestershire County Council 100019134 2004.

0 1 2 4 6 8 10 Kilometers

Figure 72. Early Medieval Records for the North East Cotswolds



© Crown copyright. All rights reserved. Gloucestershire County Council 100019134 2004.

0 1 2 4 6 8 10 Kilometers

Figure 73. Medieval Records for the North East Cotswolds

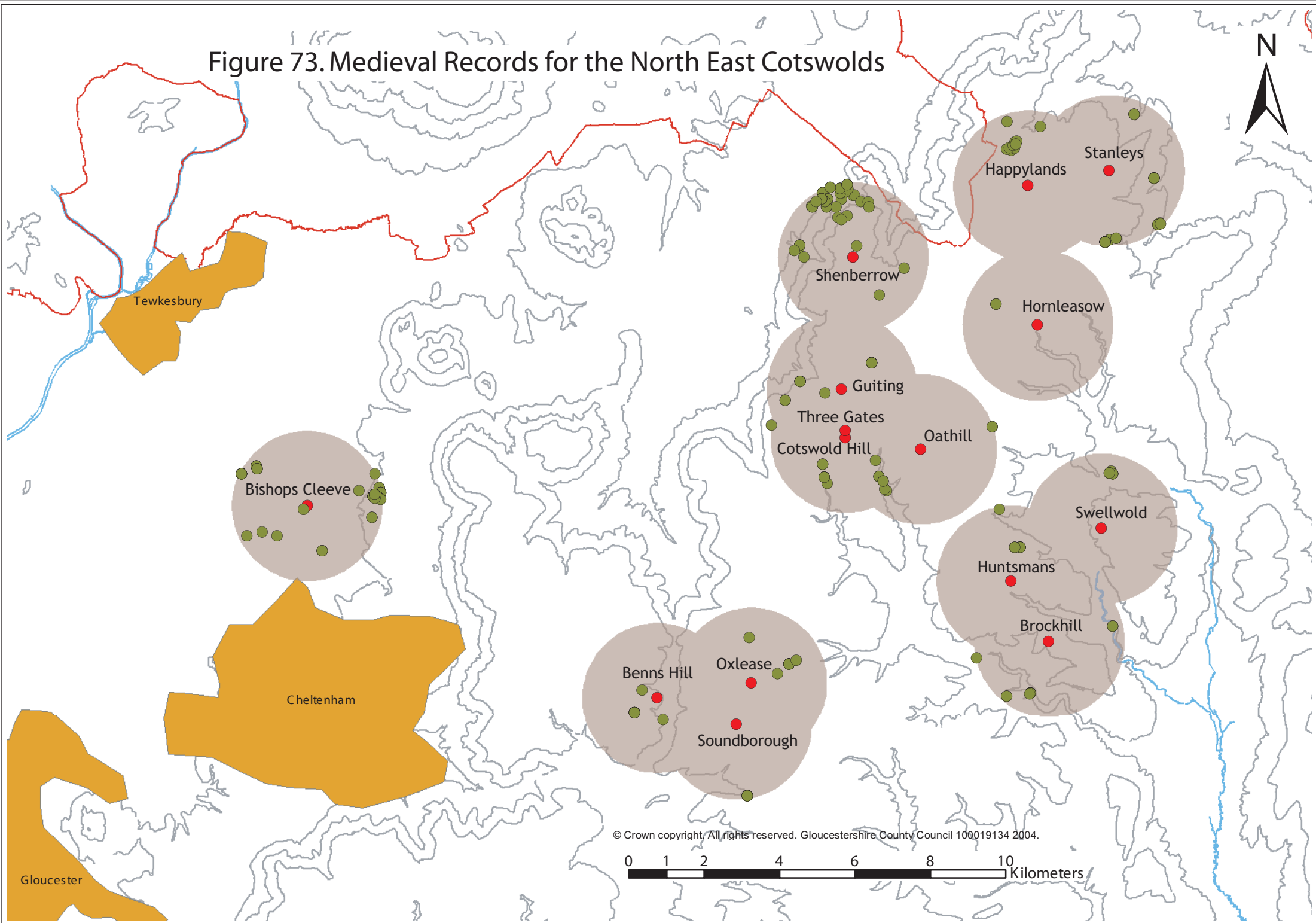
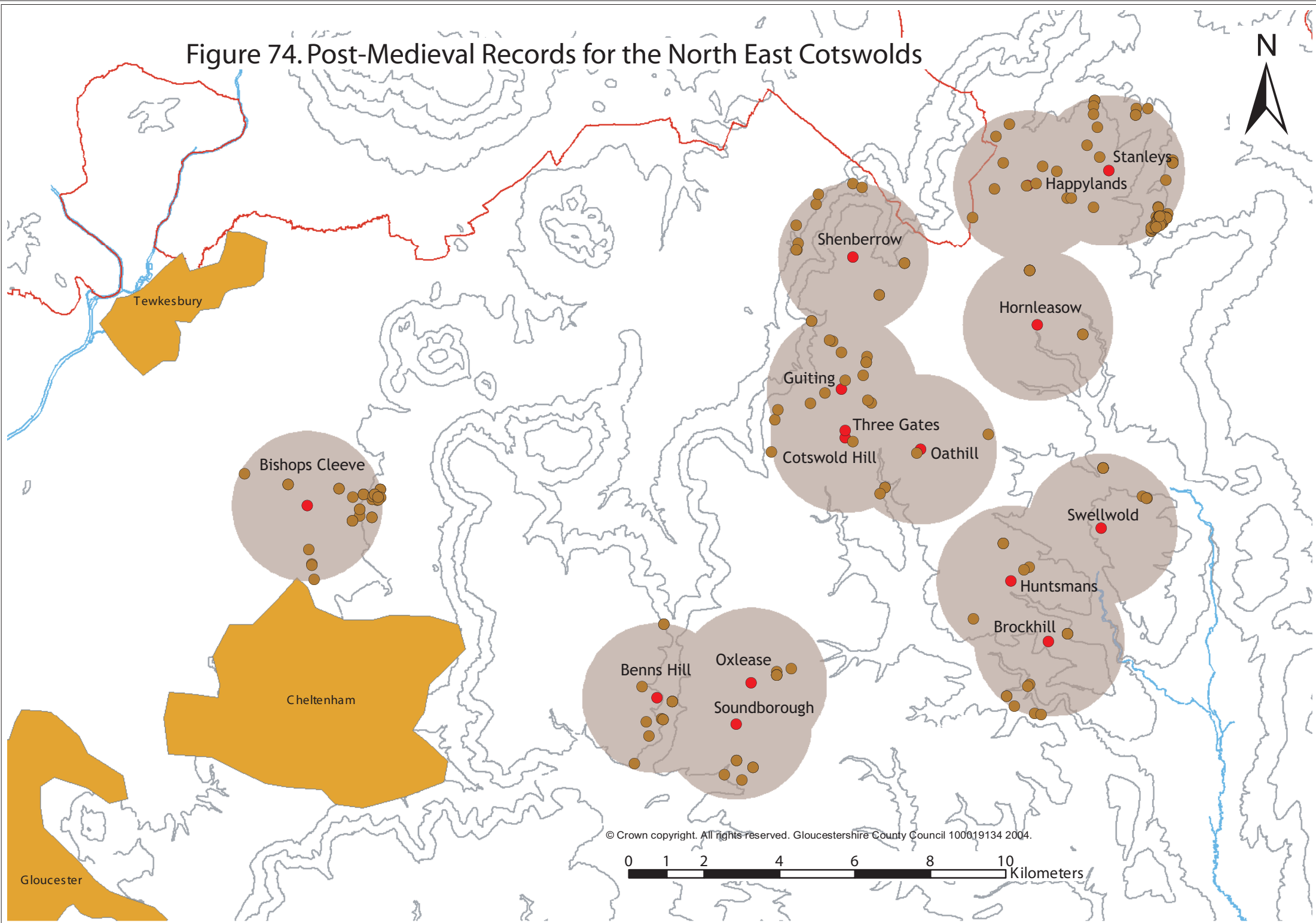


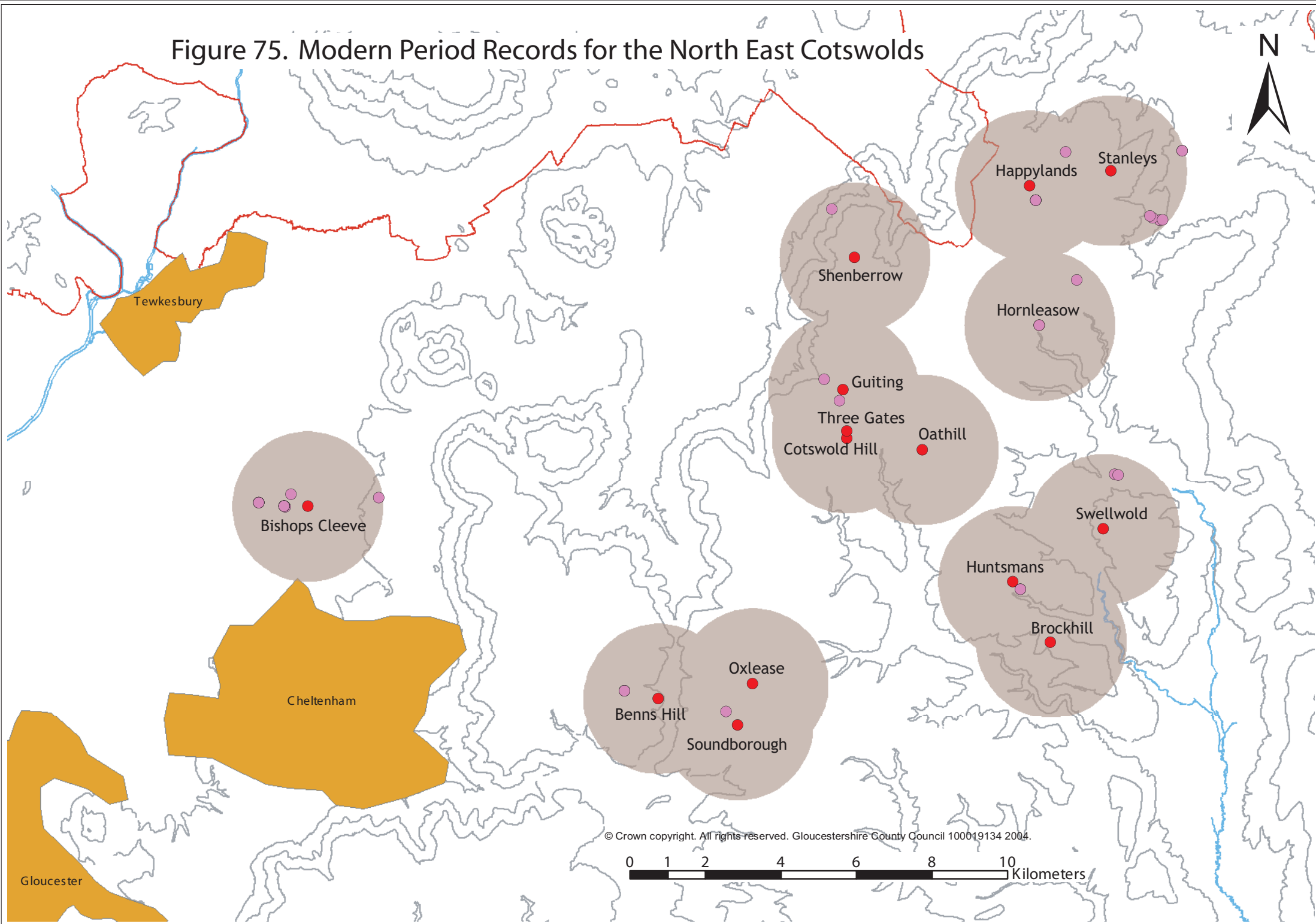
Figure 74. Post-Medieval Records for the North East Cotswolds



© Crown copyright. All rights reserved. Gloucestershire County Council 100019134 2004.

0 1 2 4 6 8 10 Kilometers

Figure 75. Modern Period Records for the North East Cotswolds



© Crown copyright. All rights reserved. Gloucestershire County Council 100019134 2004.

0 1 2 4 6 8 10 Kilometers

Figure 76. Unknown Period Records for the North East Cotswolds

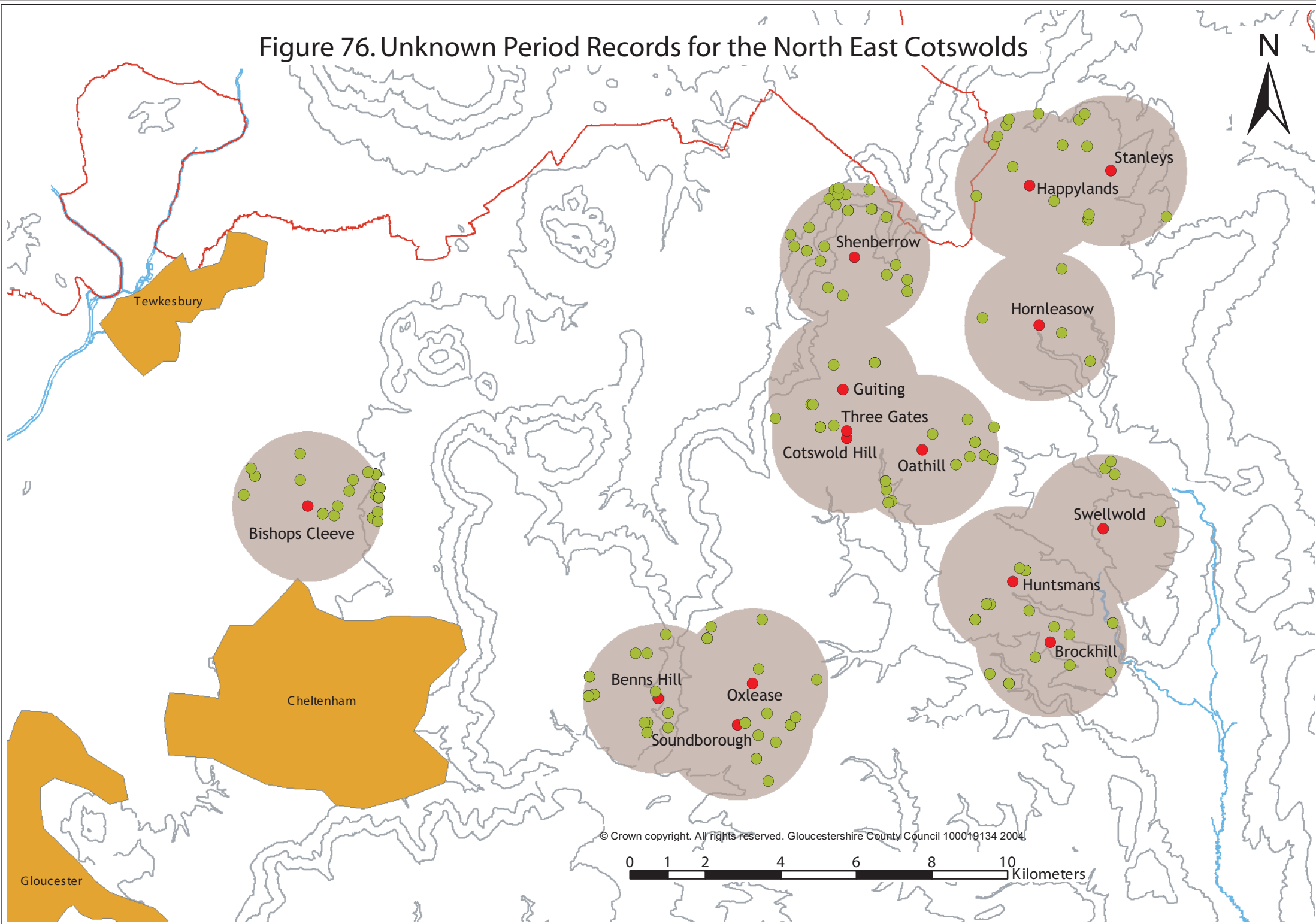
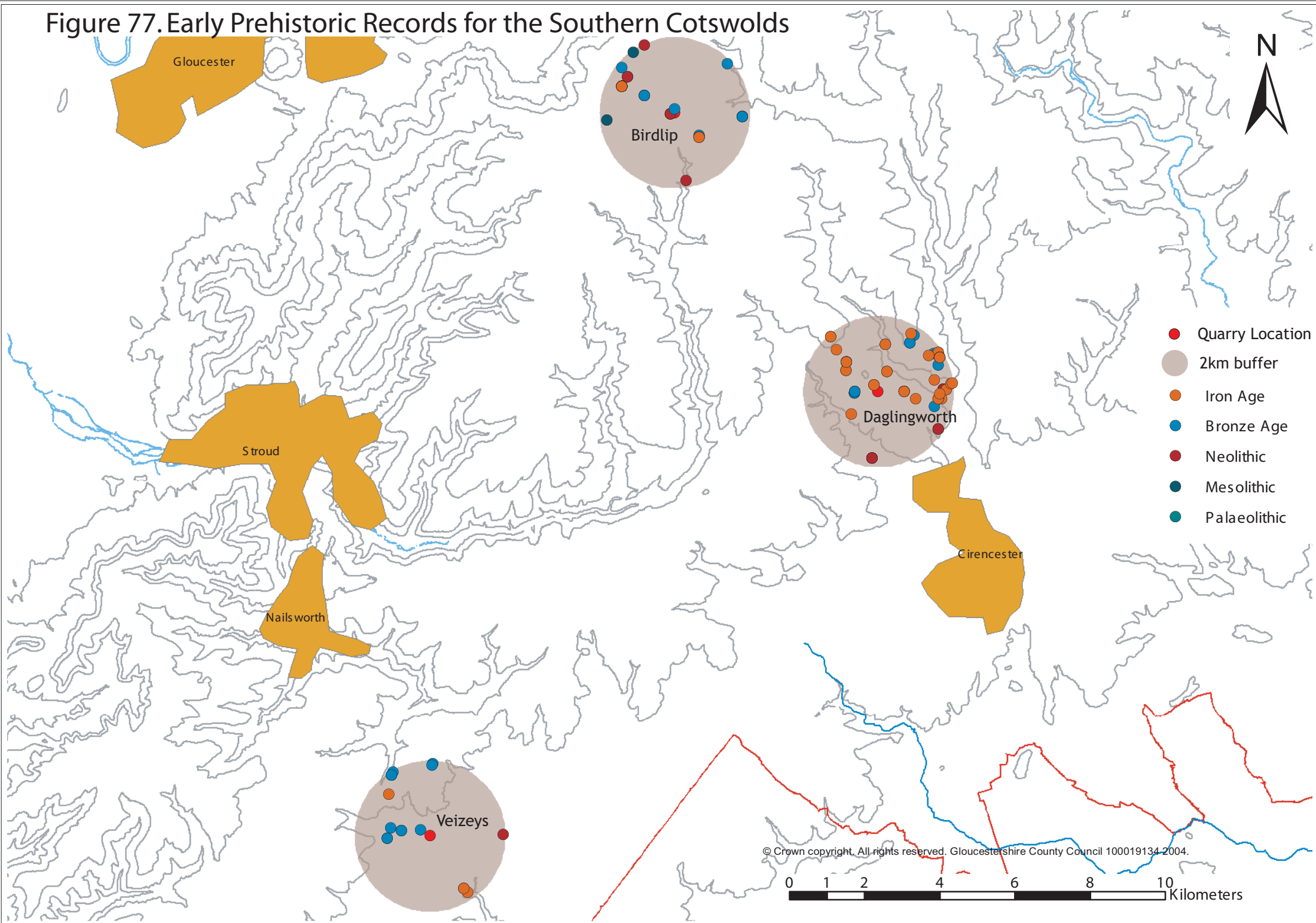


Figure 77. Early Prehistoric Records for the Southern Cotswolds

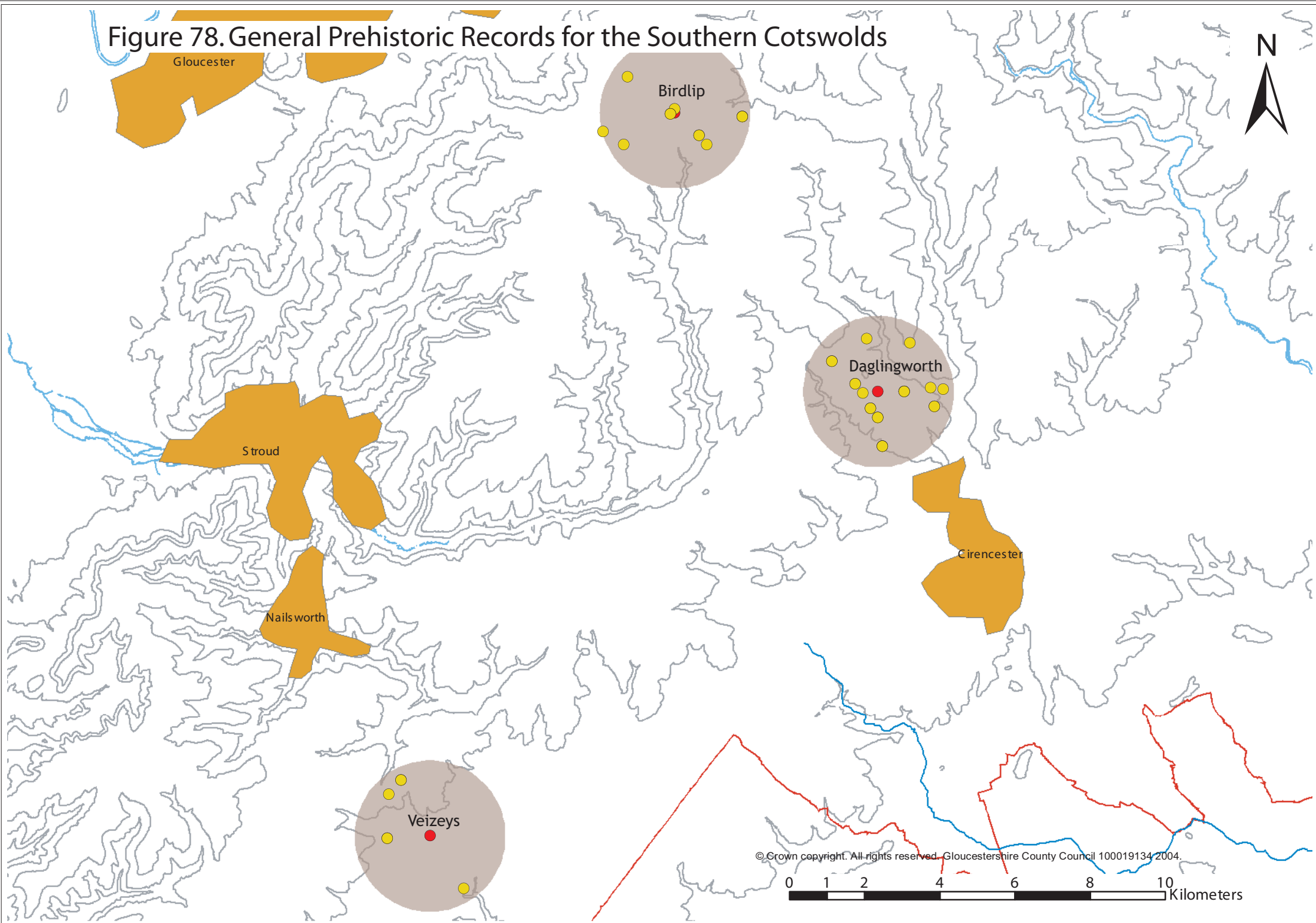


- Quarry Location
- 2km buffer
- Iron Age
- Bronze Age
- Neolithic
- Mesolithic
- Palaeolithic

© Crown copyright. All rights reserved. Gloucestershire County Council 100019134-2004.

0 1 2 4 6 8 10 Kilometers

Figure 78. General Prehistoric Records for the Southern Cotswolds



Gloucester

Birdlip

Daglingworth

Cirencester

Stroud

Nailsworth

Veizeys

© Crown copyright. All rights reserved. Gloucestershire County Council 100019134 2004.

0 1 2 4 6 8 10 Kilometers

Figure 79. Roman Records for the Southern Cotswolds

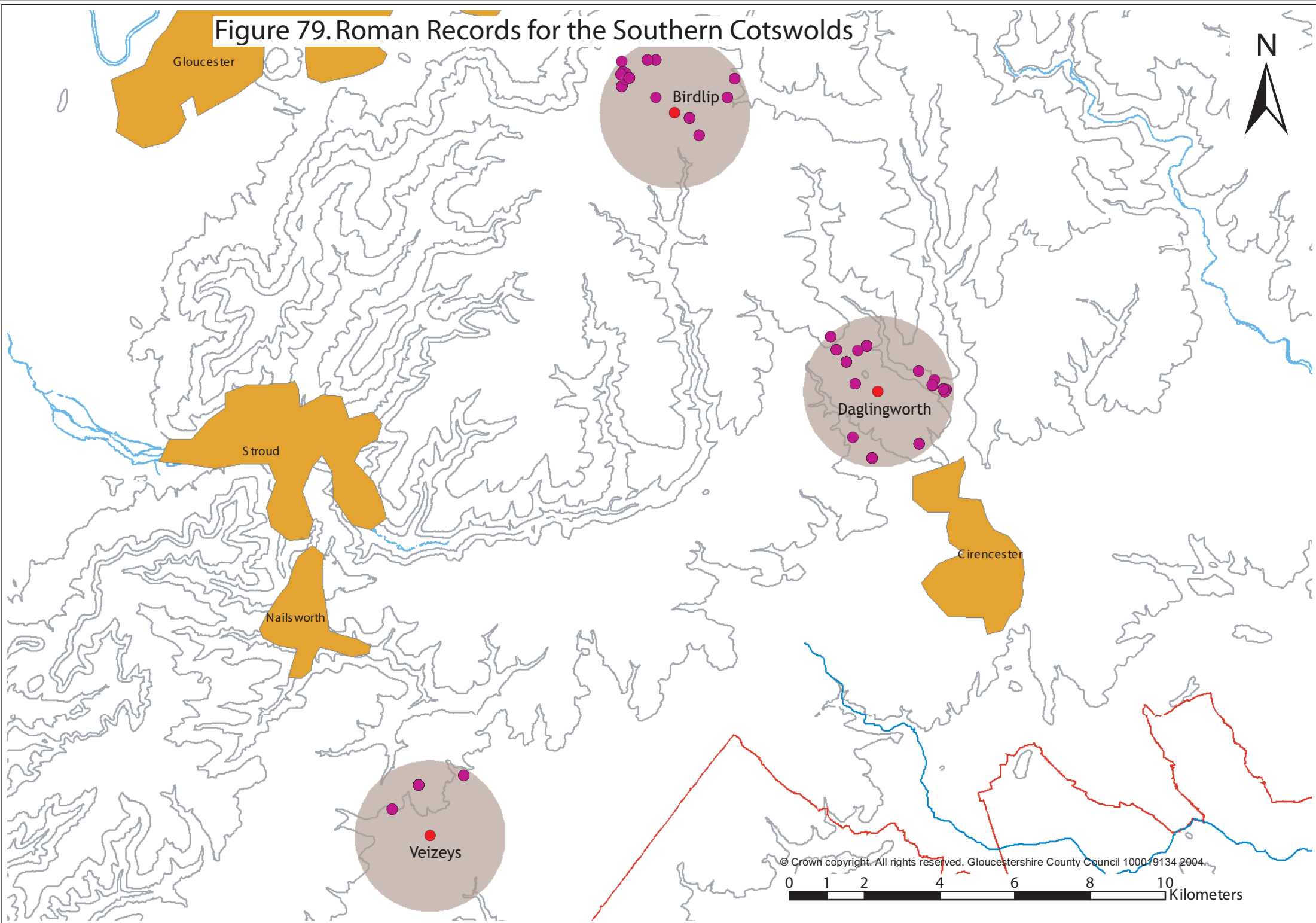
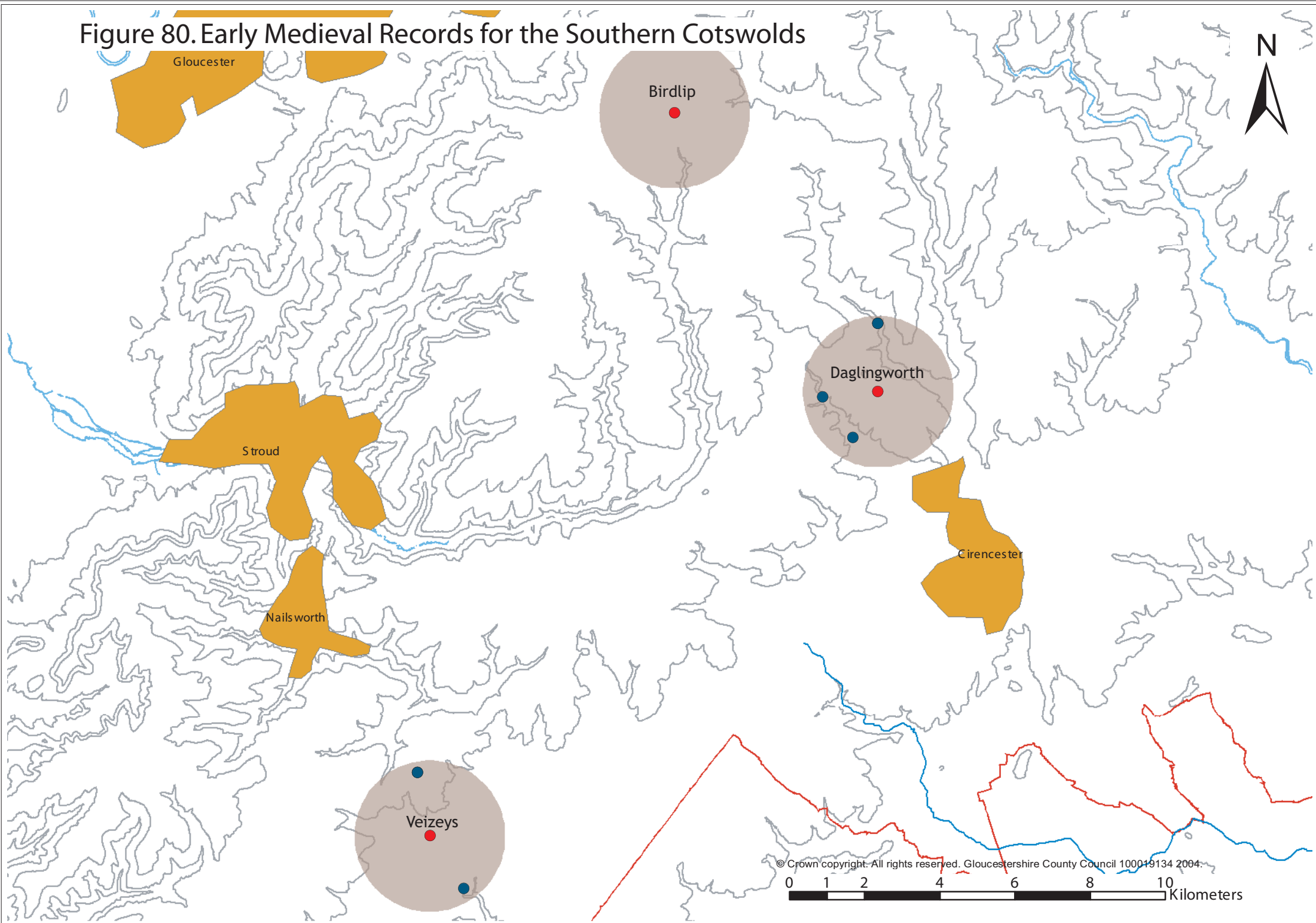


Figure 80. Early Medieval Records for the Southern Cotswolds



© Crown copyright. All rights reserved. Gloucestershire County Council 100049134 2004.

0 1 2 4 6 8 10 Kilometers

Figure 81. Medieval Records for the Southern Cotswolds

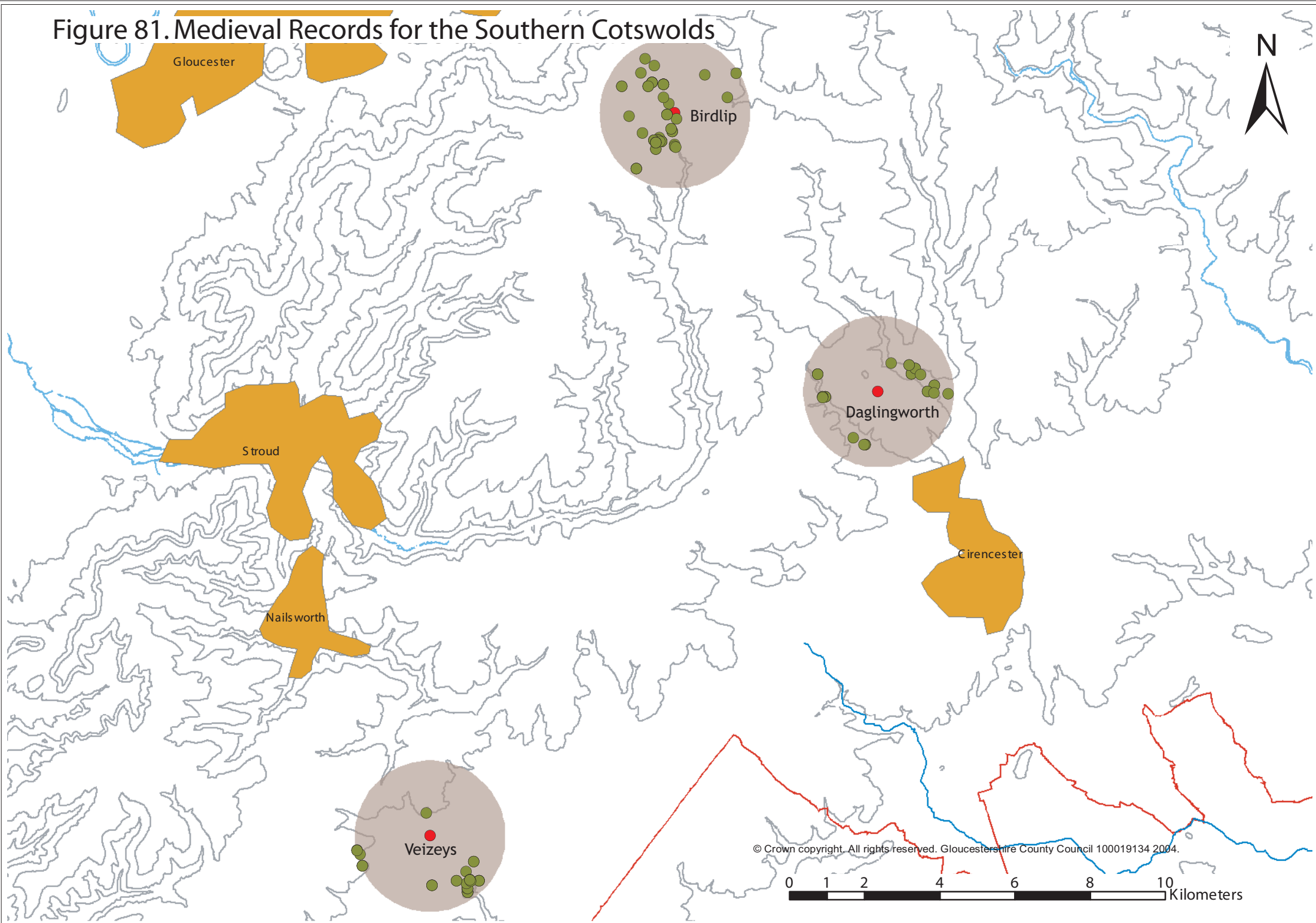
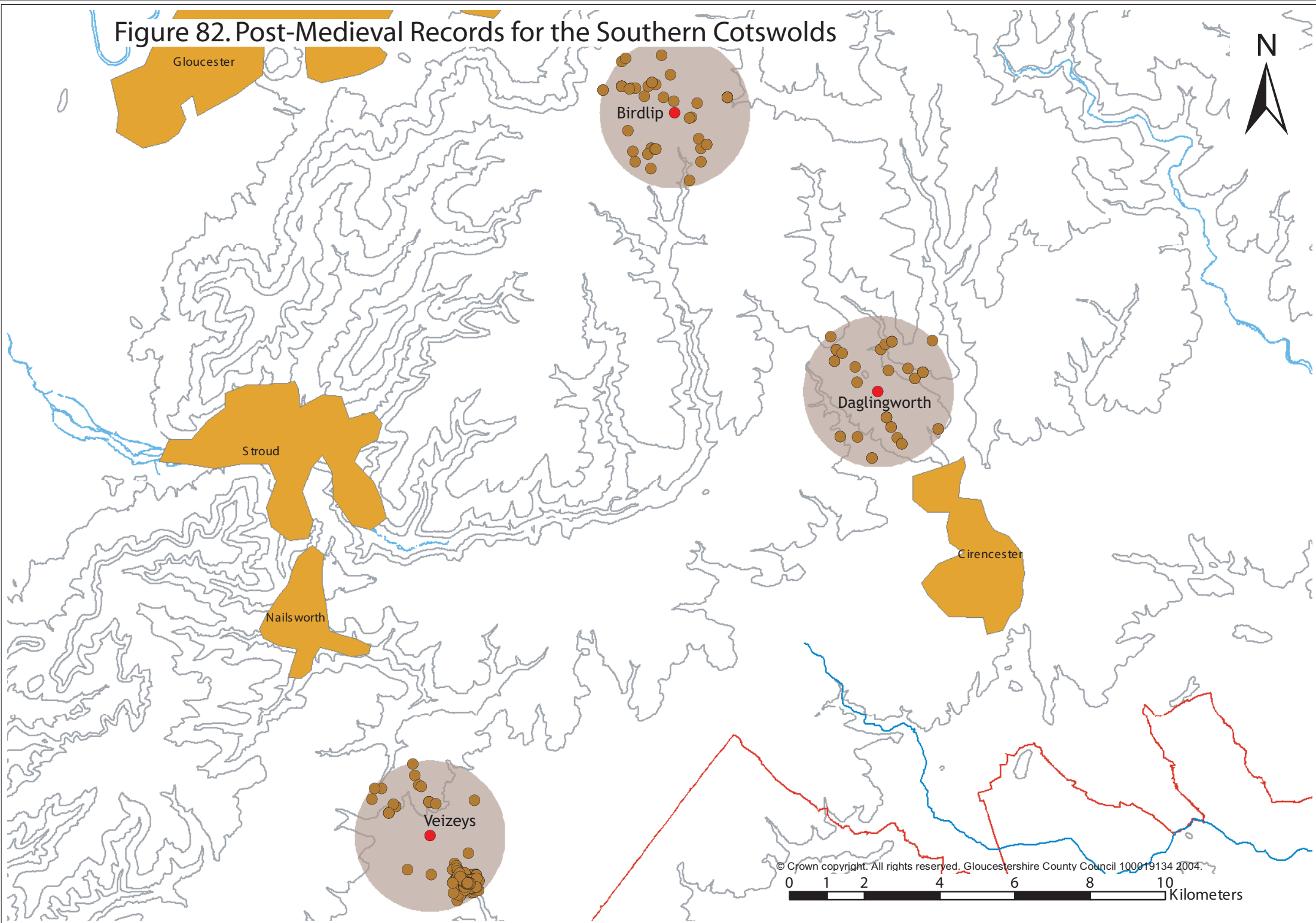


Figure 82. Post-Medieval Records for the Southern Cotswolds



Gloucester

Birdlip

Daglingworth

Cirencester

Stroud

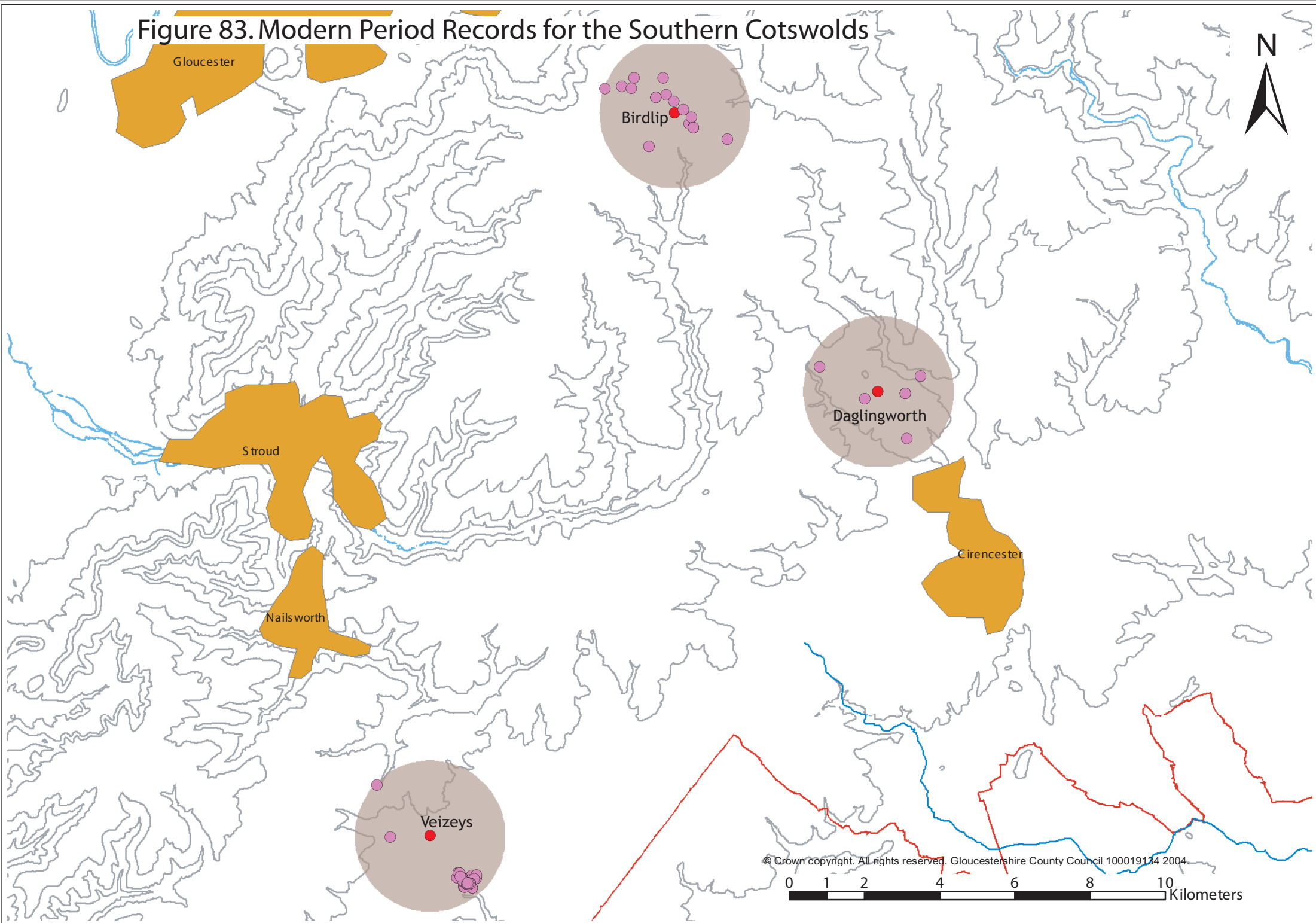
Nailsworth

Veizeys

© Crown copyright. All rights reserved. Gloucestershire County Council 100019134 2004.

0 1 2 4 6 8 10 Kilometers

Figure 83. Modern Period Records for the Southern Cotswolds



© Crown copyright. All rights reserved. Gloucestershire County Council 100019134 2004.

0 1 2 4 6 8 10 Kilometers

Figure 84. Unknown Period Records for the Southern Cotswolds

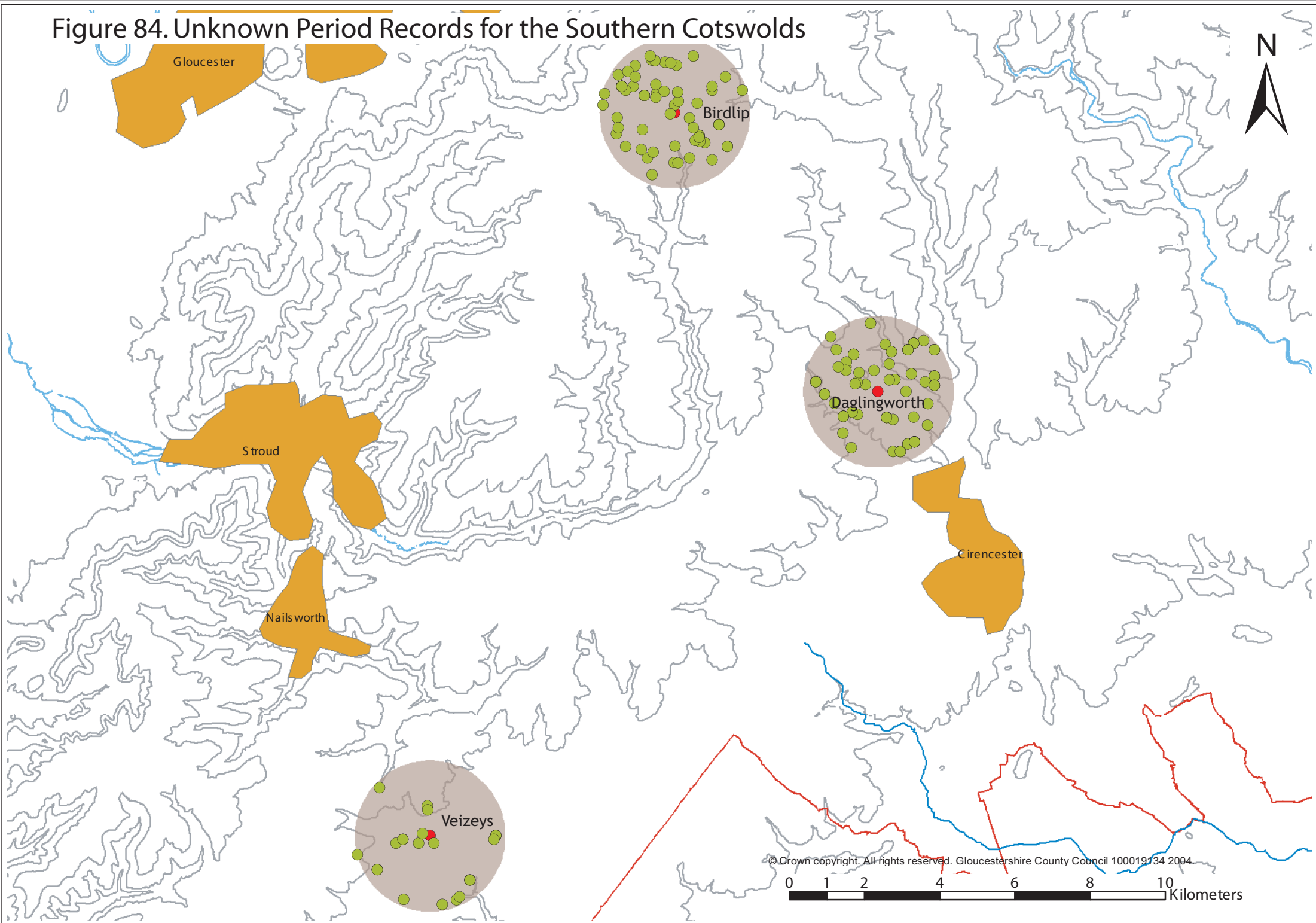


Figure 85. Multi-Period Records for the Southern Cotswolds

