

© This document is Copyright. It should not be relied on or used in circumstances other than those for which it was originally prepared and for which Cornwall County Council was originally commissioned. Cornwall County Council accepts no responsibility for this drawing to any other party other than the person(s) by whom it was commissioned.







Historic Environment Service



Kennall Building, Old County Hall,
Station Road, Truro, Cornwall, TR1 3AY
tel: 01872 323603 fax: 01872 323811
email: hes@cornwall.gov.uk

New Forest Coastal Plain Mesolithic site records

Key

-  County boundary
-  Aggregate resource (Superficial)
-  Aggregate resource (Bedrock)
-  Urban areas
-  Main rivers
-  Mesolithic sites



© Crown Copyright 2005HCC 100019180
Reproduced from the Ordnance Survey
map with the permission of the controller
of Her Majesty's Stationary Office

Originator	Cornwall NMP team
Date	06-04-2006