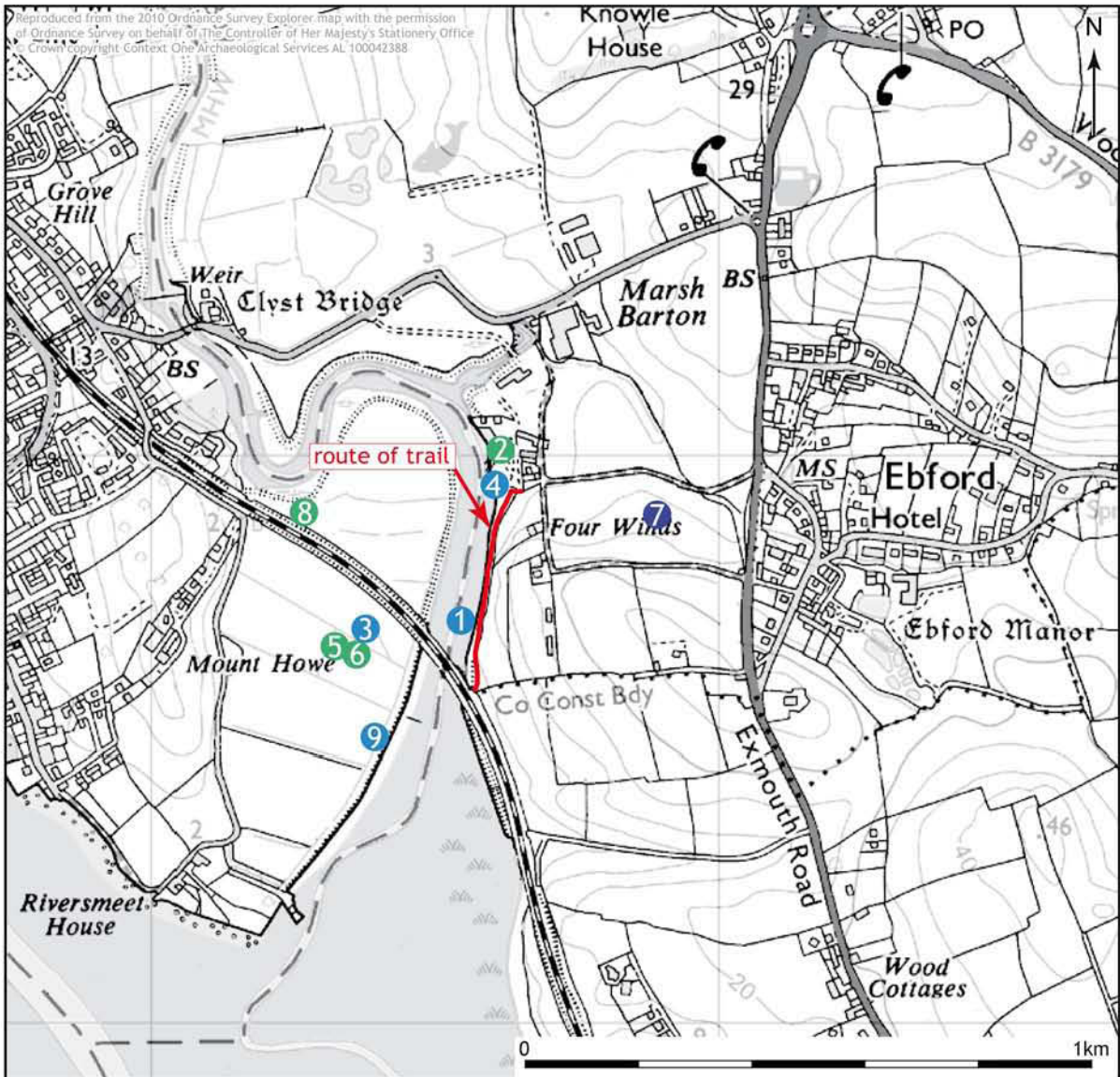


Devon County Council Historic Environment Record

Civil Parish: Ebford	National Grid Reference centred on SX 97592 87758	Number: (Leave blank)	
Subject: Archaeological monitoring of groundworks relating to the Exe Estuary Trail: near Tremlett's Boatyard, Odham's Wharf, Ebford, Devon		Plan/Photo attached? Y <i>(should show the location of areas investigated excavated and features exposed)</i>	
Planning Application no: Description of works. <p>Context One Archaeological Services Ltd (COAS) carried out a programme of archaeological works during groundworks associated with the construction of the new Exe Estuary Trail at Tremlett's Boatyard, Odham's Wharf, Ebford (see Figures 1 and 2). The project was commissioned by Parsons Brinckerhoff and funded by Devon County Council.</p> <p>A desk-based appraisal was carried out prior to monitoring in order to place the development area into its historic and archaeological context. The work consisted of map regression based on the Ordnance Survey maps and the Tithe Map(s) and Apportionments, as well as aerial photographs and records held by the Devon Historic Environment Record (see Figures 1 and 2).</p> <p>On 20 October a walkover survey of the Site was carried out and this was later followed with a metal detecting survey on 28 October 2010. During the walkover survey it was observed that the ground along the route of the trail comprised mainly modern made-up ground, apart from the areas of vegetation that had not yet been removed and the concrete floor of Tremlett's Boatyard. The subsequent metal detecting survey did not recover any notable finds.</p> <p>No archaeological remains/deposits were revealed during archaeological monitoring of the Site, but the nature of the soils observed to the extent of ground reduction was recorded at two locations (see Figure 2), depicted in the following two representative profiles:</p> <p>Profile 1: Very dark brown (10YR 3/3) silty clay with frequent sand and gravel inclusions (100). Fragments of modern brick, glass, metal and wood were also noted in the soil.</p> <p>Profile 2: Yellowish red (5YR 5/6) natural sandy river gravels (200).</p>		Reference. C1/WBF/10/OLE; OASIS ref: context01-87104	Date. <i>of site visit(s)</i> 20/10/11, 28/10/11 and 02/11/10
Recorder (name and organisation) Fay Pegg, Context One Archaeological Services Ltd.		Date sent to HER 18/11/2010	

Reproduced from the 2010 Ordnance Survey Explorer map with the permission of Ordnance Survey on behalf of The Controller of Her Majesty's Stationery Office. Crown copyright. Context One Archaeological Services AL 100042388



1.	SMR No. 71161	wreck
2.	SMR No. 43211	Odams' manure and chemical factory
3.	SMR No. 55984	pond
4.	SMR No. 68224	palaeochannel
5.	SMR No. 60850	field system Bowling Green Marsh
6.	SMR No. 55982	Topsham, Francis Davy's Embankment
7.	SMR No. 39906	field system
8.	SMR No. 55983	rectangular structure
9.	SMR No. 55988	palaeochannel



- medieval
- modern
- unknown

PROJECT TITLE

Exe Estuary Trail - Tremlett's Boatyard, Odham's Wharf, Ebford, Exeter, Devon

FIGURE TITLE

Site setting showing historical landscape

SCALE

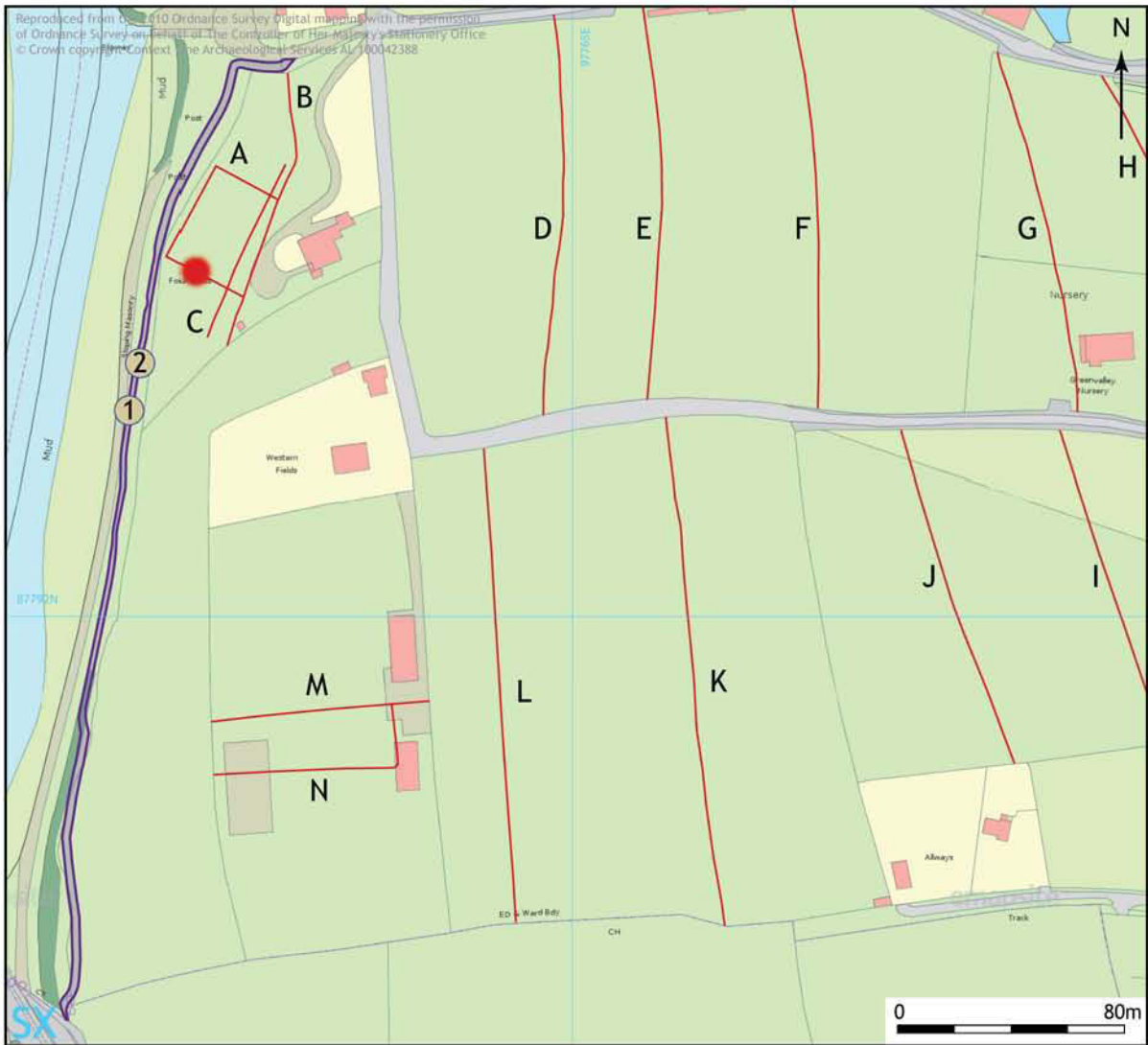
as shown

PROJECT CODE

C1/WBF/10/OLE




FIGURE NO.

1



Presence/absence of former landscape features identified through map regression analysis

	1842 tithe	1890 OS 1:10560	1890 25" OS	1905 25" OS	1936 25" OS	1955 1:2500	1966-68 1:2500
field boundary A	-	-	-	Y	-	-	-
field boundary B	-	-	-	Y	-	-	-
field boundary C	-	-	-	-	Y	-	-
field boundary D	Y	Y	Y	Y	-	-	-
field boundary E	Y	Y	Y	Y	Y	Y	Y
field boundary F	Y	Y	Y	Y	Y	Y	Y
field boundary G	Y	Y	Y	Y	-	-	-
field boundary H	Y	Y	Y	Y	Y	Y	Y
field boundary I	Y	Y	Y	Y	Y	-	-
field boundary J	Y	Y	Y	Y	Y	-	-
field boundary K	Y	-	-	-	-	-	-
field boundary L	Y	-	-	-	-	-	-
field boundary M	-	-	-	-	-	Y	-
field boundary N	-	-	-	-	-	Y	-

-  area of development
-  allotment garden plots seen on 1940s aerial photographs
-  profile location

PROJECT TITLE
Exe Estuary Trail - Tremlett's Boatyard,
Odham's Wharf, Ebford, Exeter, Devon

FIGURE TITLE
Detailed site setting showing composite
map regression analysis and profile locations

SCALE
as shown

PROJECT CODE
C1/WBF/10/OLE

FIGURE NO.
2

Please email completed form to: archaeol@devon.gov.uk or post to County Archaeology Service, Environment Directorate, Matford Lane Offices, County Hall, Topsham Road, Exeter EX2 4QW. Information recorded on this form will be added to the Historic Environment Record, and made available to all researchers. Any plans or photographs embedded within or attached to this form remain the copyright © of the recorder, and must not be reproduced in any publication without the explicit consent of the copyright holder.