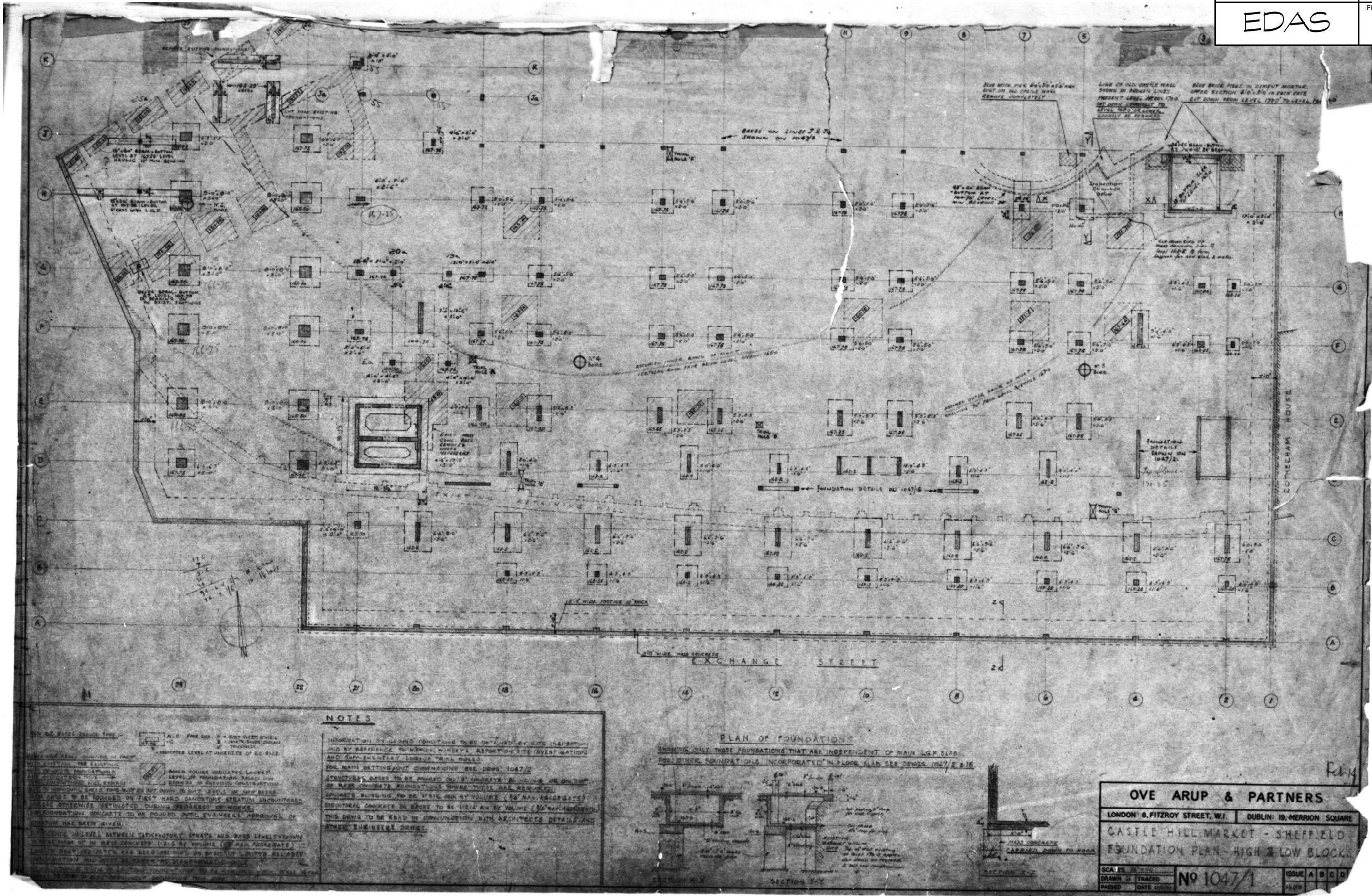


PROJECT SHEFFIELD CASTLE STRATEGY	
TITLE 1958-61 FOUNDATIONS	
SCALE AS SHOWN	DATE MAY 2014
EDAS	FIGURE 21A

Digitised foundations from drawing 1047/1 and Butcher's overlays.

PROJECT		SHEFFIELD CASTLE STRATEGY	
TITLE		1958-61 FOUNDATION PLAN	
SCALE	NTS	DATE	MAY 2014
EDAS		FIGURE	21B



NOTES

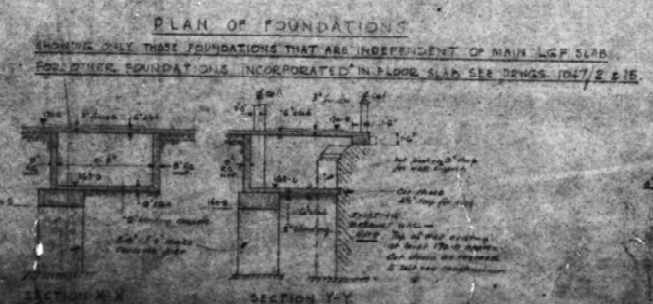
INFORMATION ON GRAUND CONDITIONS TO BE OBTAINED BY SITE INVESTIGATION AND BY REFERENCE TO WILSON WHITE'S ASSESSMENT SITE INVESTIGATION AND SUPPLEMENTARY LOGS OF "WIL" TUNNLS.

THE MAIN SETTING-OUT DIMENSIONS ARE GIVEN 1047/2.

STRUCTURAL APERTURES TO BE FORMED IN 2" CONCRETE SLAB USING AN EQUALIZER OR MASS CONCRETE FOUNDATIONS WHERE THESE ARE REQUIRED.

CONCRETE RAFTINGS TO BE CAST IN PLACE BY COLUMN (2" MAX. SPACING) REINFORCED CONCRETE IN EXPOSED TO BE TYPED AW BY VOLUME (2" MAX. SPACING).

THIS DRAWING TO BE READ IN CONJUNCTION WITH ARCHITECT'S DETAILS AND OTHER ENGINEER'S DRAWING.



OVE ARUP & PARTNERS

LONDON: 6, FITZROY STREET, W.1. DUBLIN: 19, MERRION SQUARE

CASTLE HILL MARKET - SHEFFIELD

FOUNDATION PLAN - HIGH & LOW BLOCKS

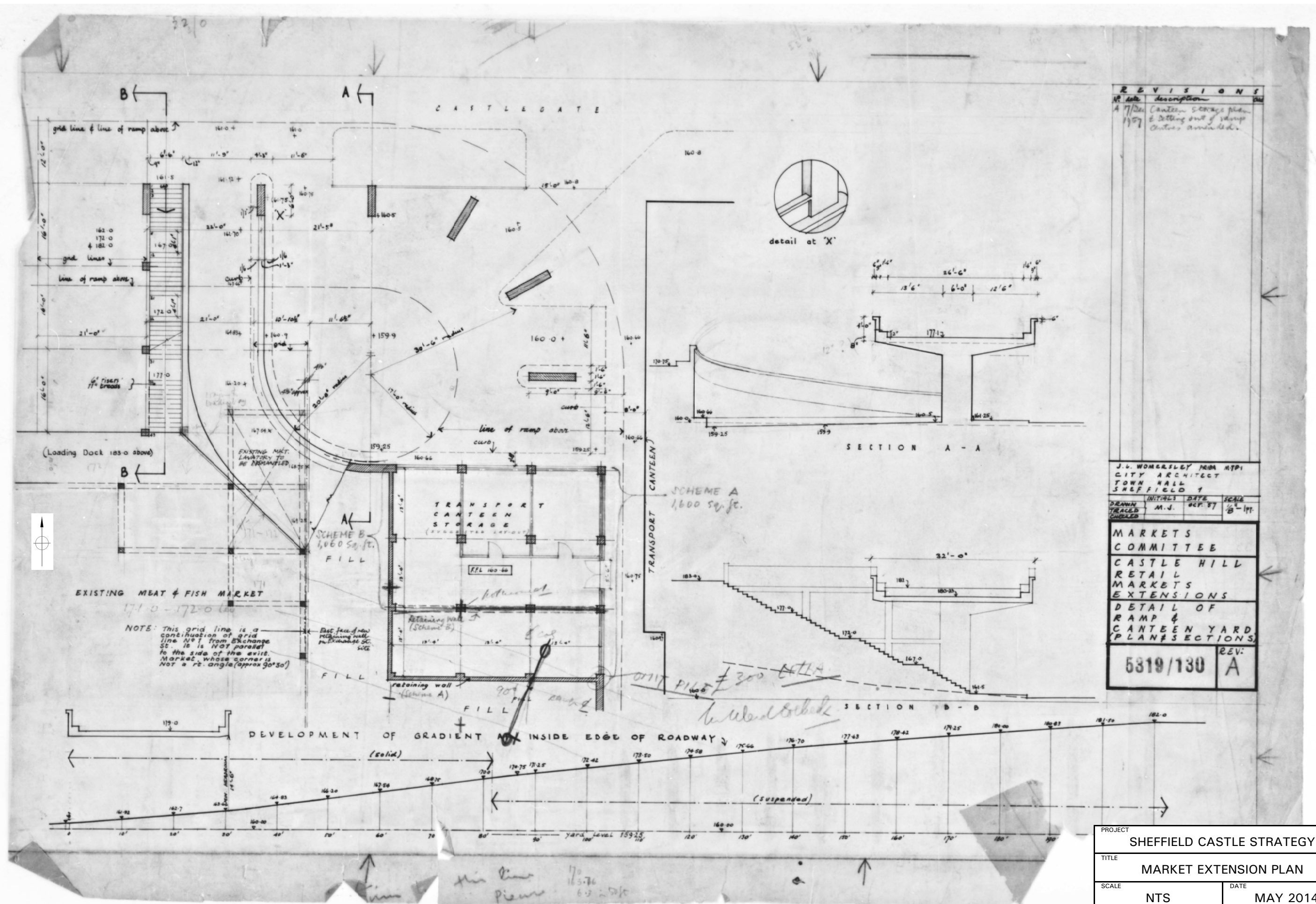
SCALE: AS SHOWN

DRAWN BY: TRACED

NO 1047/1

ISSUE: A B C D

Source: Castle Hill Market: foundation plan for the High and Low Blocks, drawing 1047/1 by Ove Arup & Partners (1957).



REVISIONS		
No.	Date	Description
A	17/10/57	Canteen storage plan & setting out of ramp altered amended.

J.V. WONGSLEY RIBA MRPI
CITY ARCHITECT
TOWN HALL
SHEFFIELD 1

INITIALS	DATE	SCALE
M.J.	OCT. 57	1/8" = 1 FT.

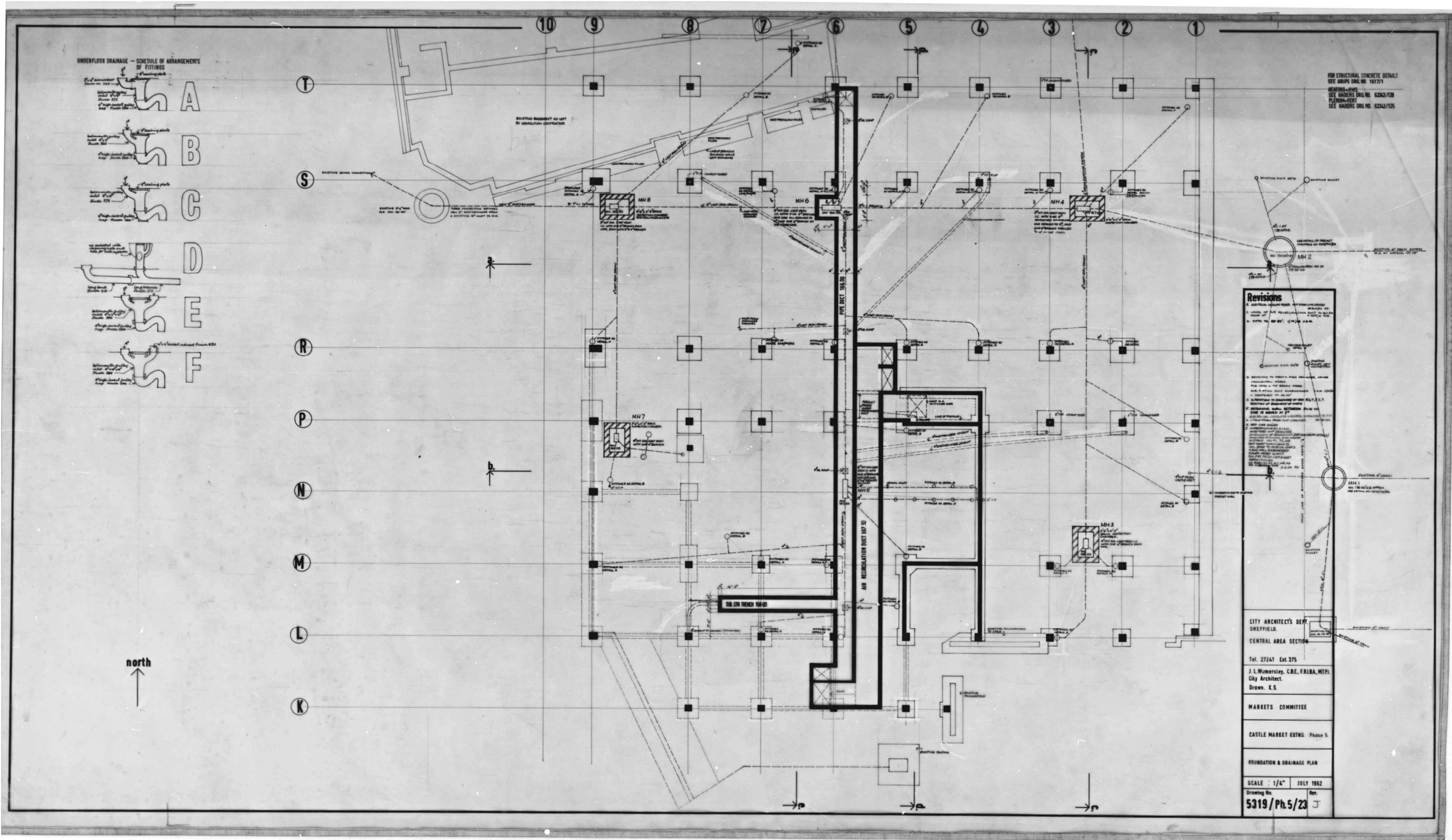
MARKETS COMMITTEE
CASTLE HILL RETAIL MARKETS EXTENSIONS
DETAIL OF RAMP & CANTEEN YARD PLAN & SECTIONS

5319/130 REV: A

PROJECT SHEFFIELD CASTLE STRATEGY	
TITLE MARKET EXTENSION PLAN	
SCALE NTS	DATE MAY 2014
EDAS	FIGURE 22

Source: Sheffield City Council Markets Committee: plan and section of market extension (drawing 5319/130 dated October 1957).

PROJECT SHEFFIELD CASTLE STRATEGY	
TITLE MARKET EXTENSION PLAN (PHASE 5)	
SCALE NTS	DATE MAY 2014
EDAS	FIGURE 23



Source: Sheffield City Council Markets Committee: Phase 5 extension (drawing 5319/PH5/235 dated July 1962).

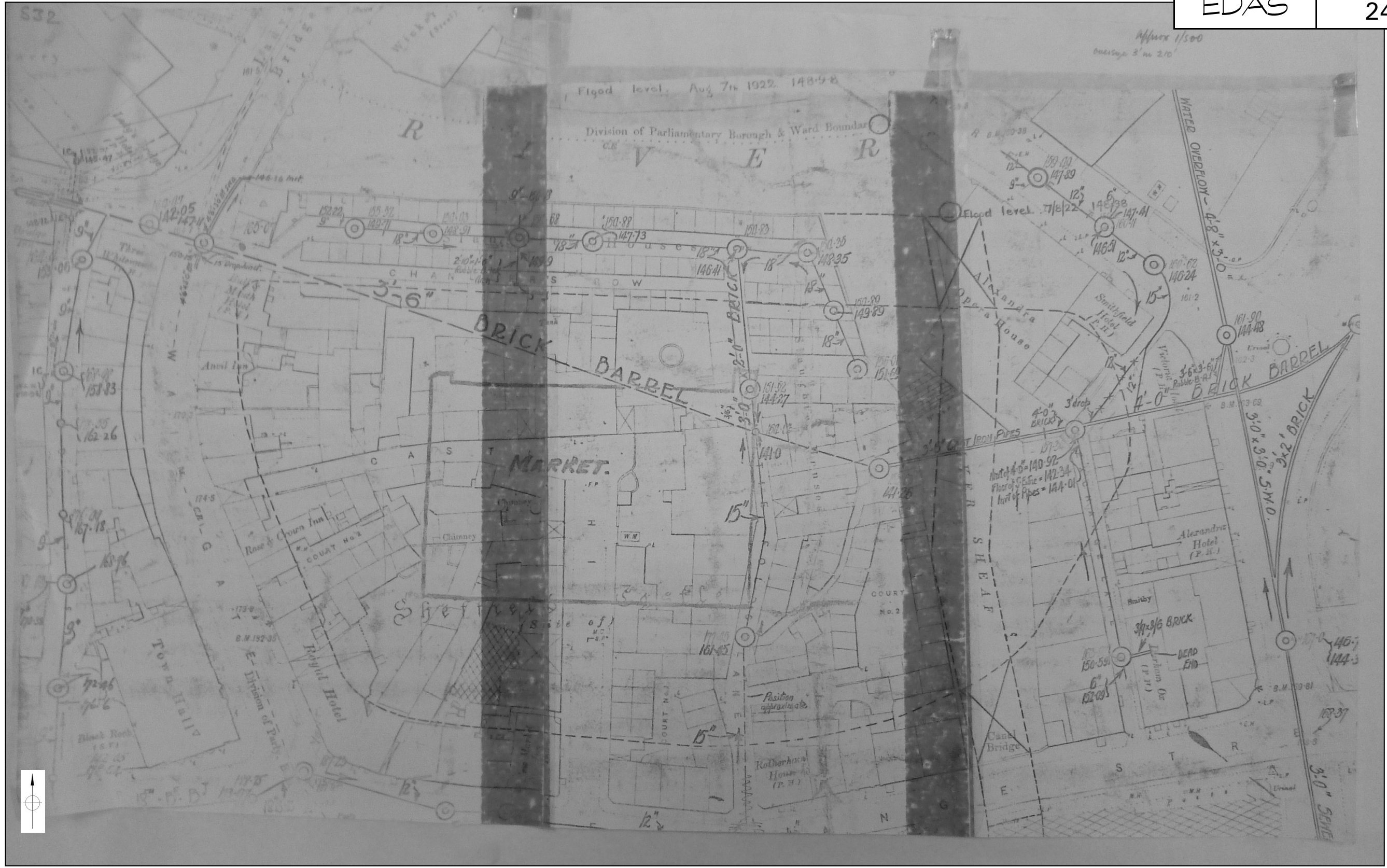
See figure 21A for digitised foundation plan.



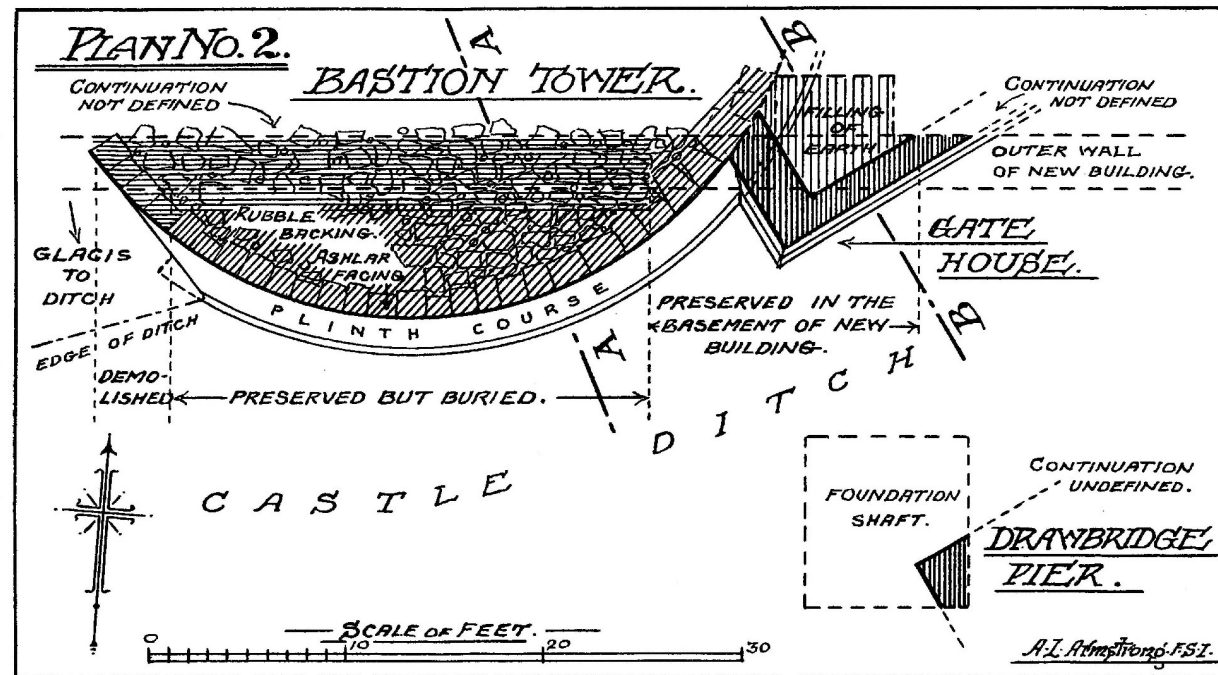
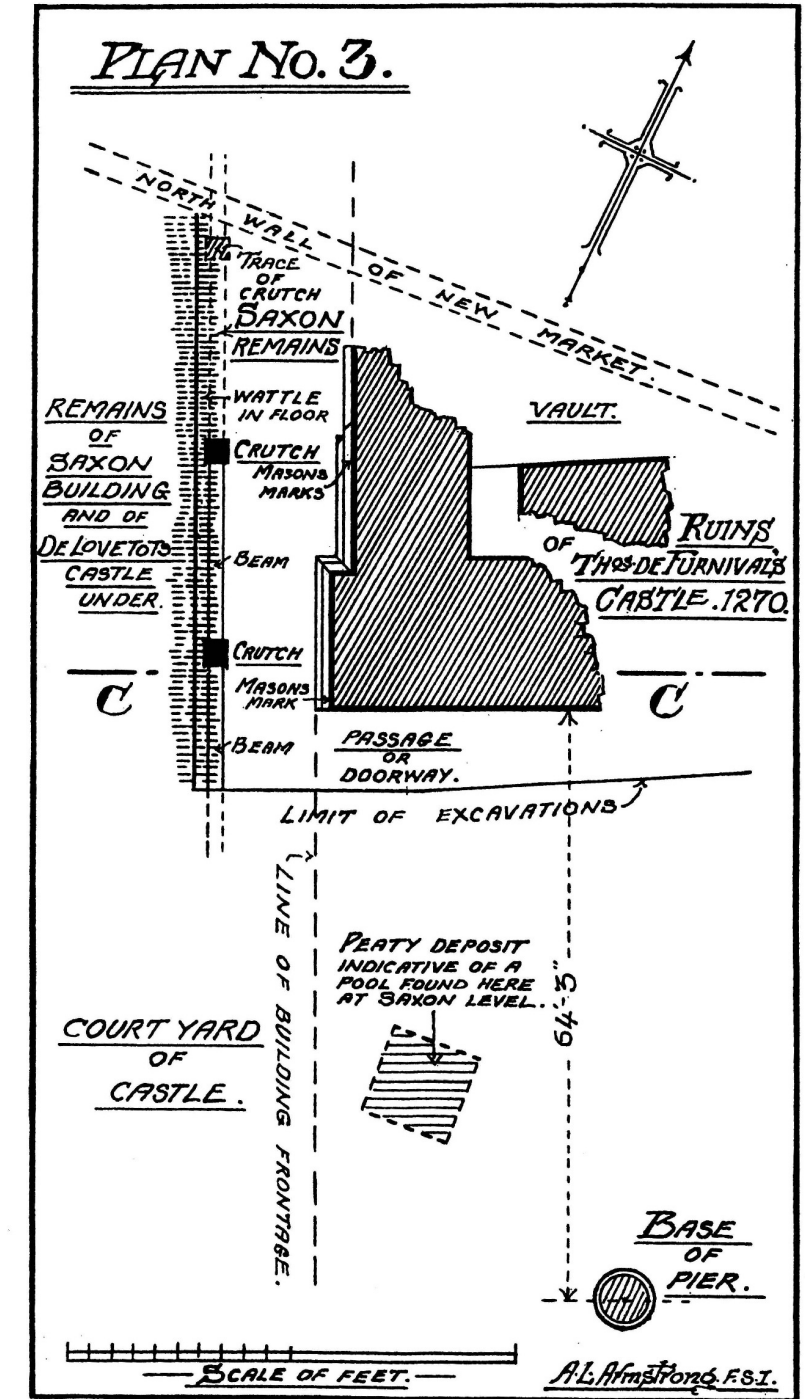
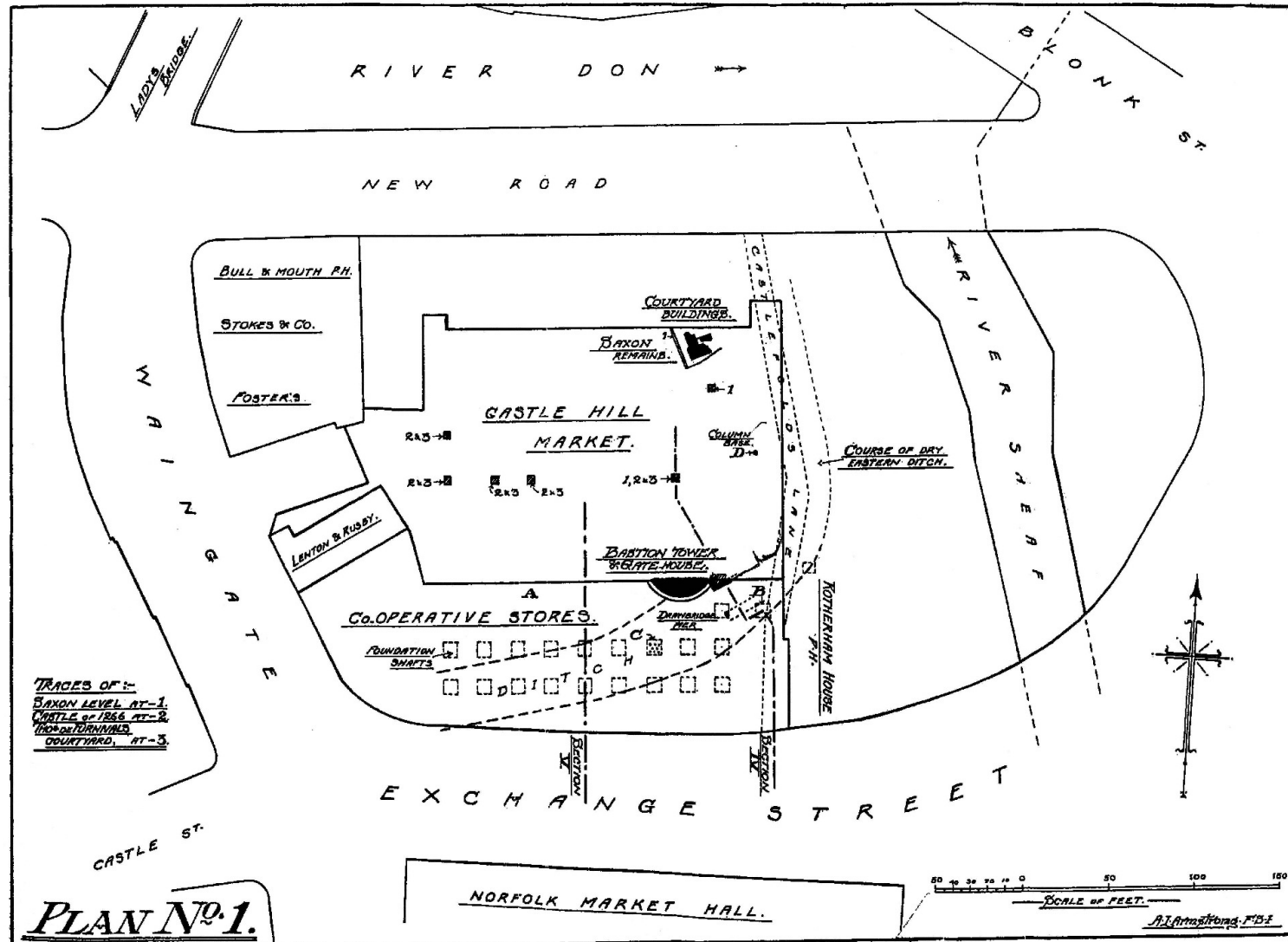
PROJECT		SHEFFIELD CASTLE STRATEGY	
TITLE		SERVICES	
SCALE	AS SHOWN	DATE	MAY 2014
EDAS		FIGURE	24A

Digitised services from Met Geo
Environmental survey data.

PROJECT		SHEFFIELD CASTLE STRATEGY	
TITLE		c.1930s SEWER PLAN	
SCALE	NTS	DATE	MAY 2014
EDAS		FIGURE	24B



c.1930 plan made after 1922 showing main c.1860s sewer crossing the Castle Hill area.
 Source: MSA Drawer 9.



PROJECT		SHEFFIELD CASTLE STRATEGY	
TITLE		ARMSTRONG'S PUBLISHED PLANS	
SCALE	AS SHOWN	DATE	MAY 2014
EDAS		FIGURE	25A

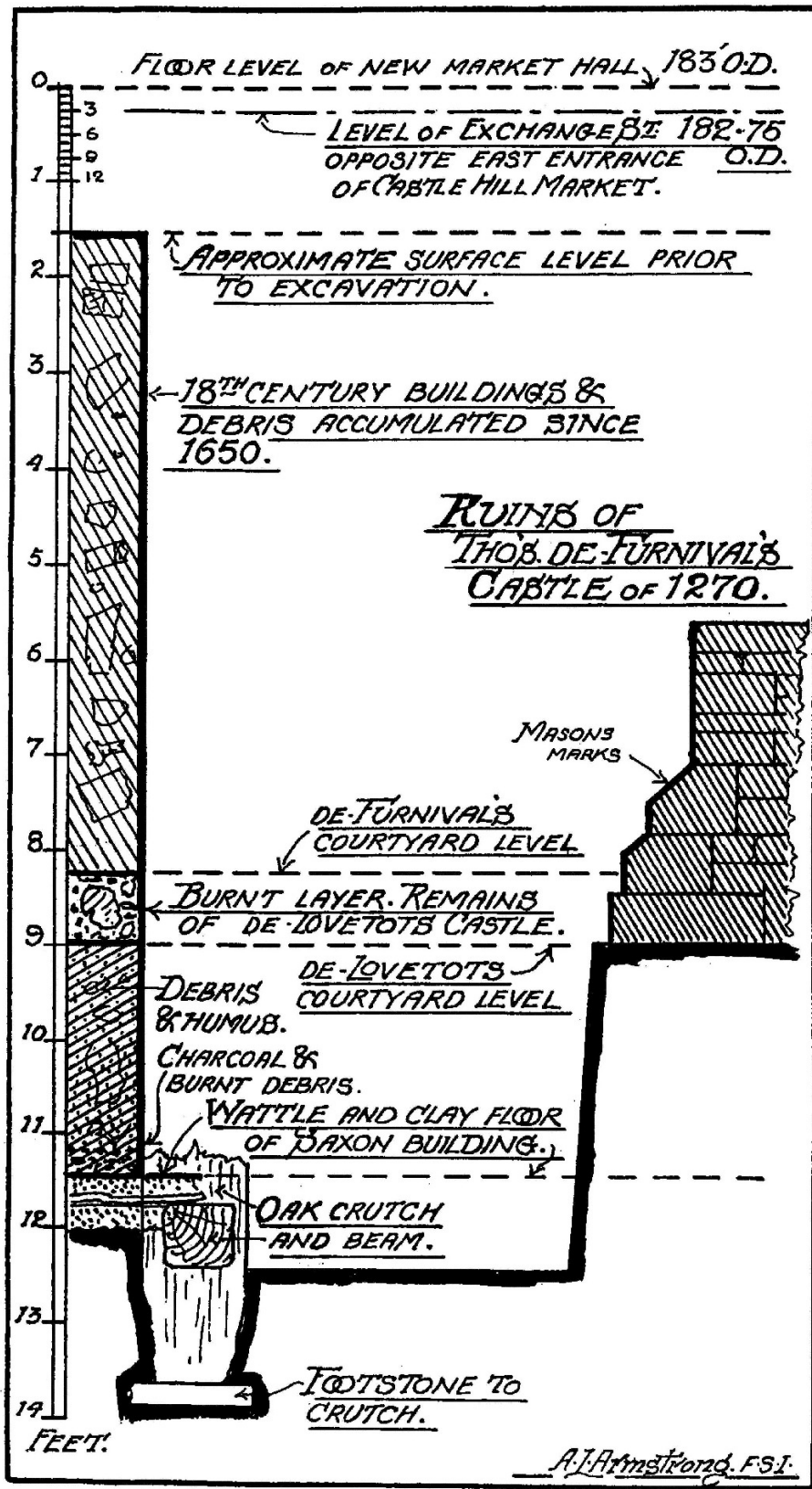


Plate V: Section showing remains of the Castle of 1270, on the Market Site, and its relation to the Saxon building and the remains of the de Lovetot's Castle.


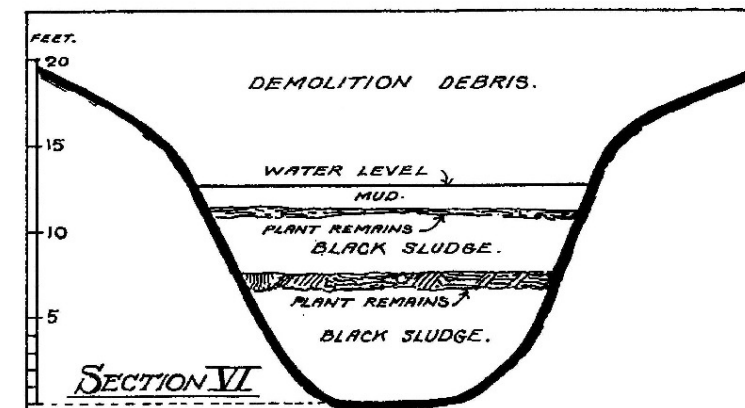
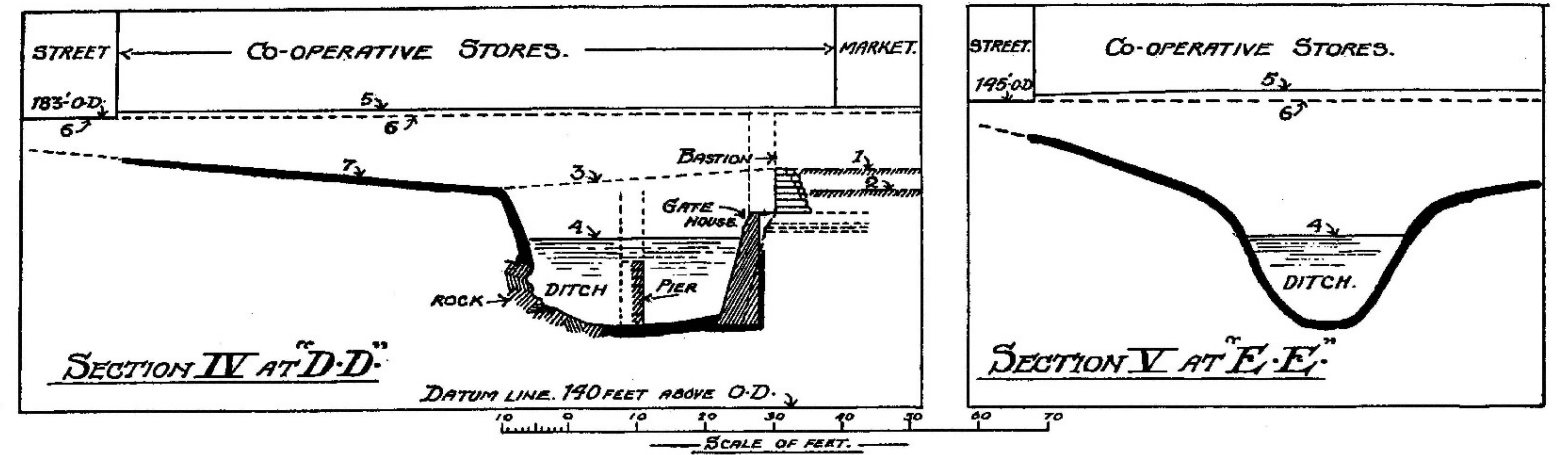
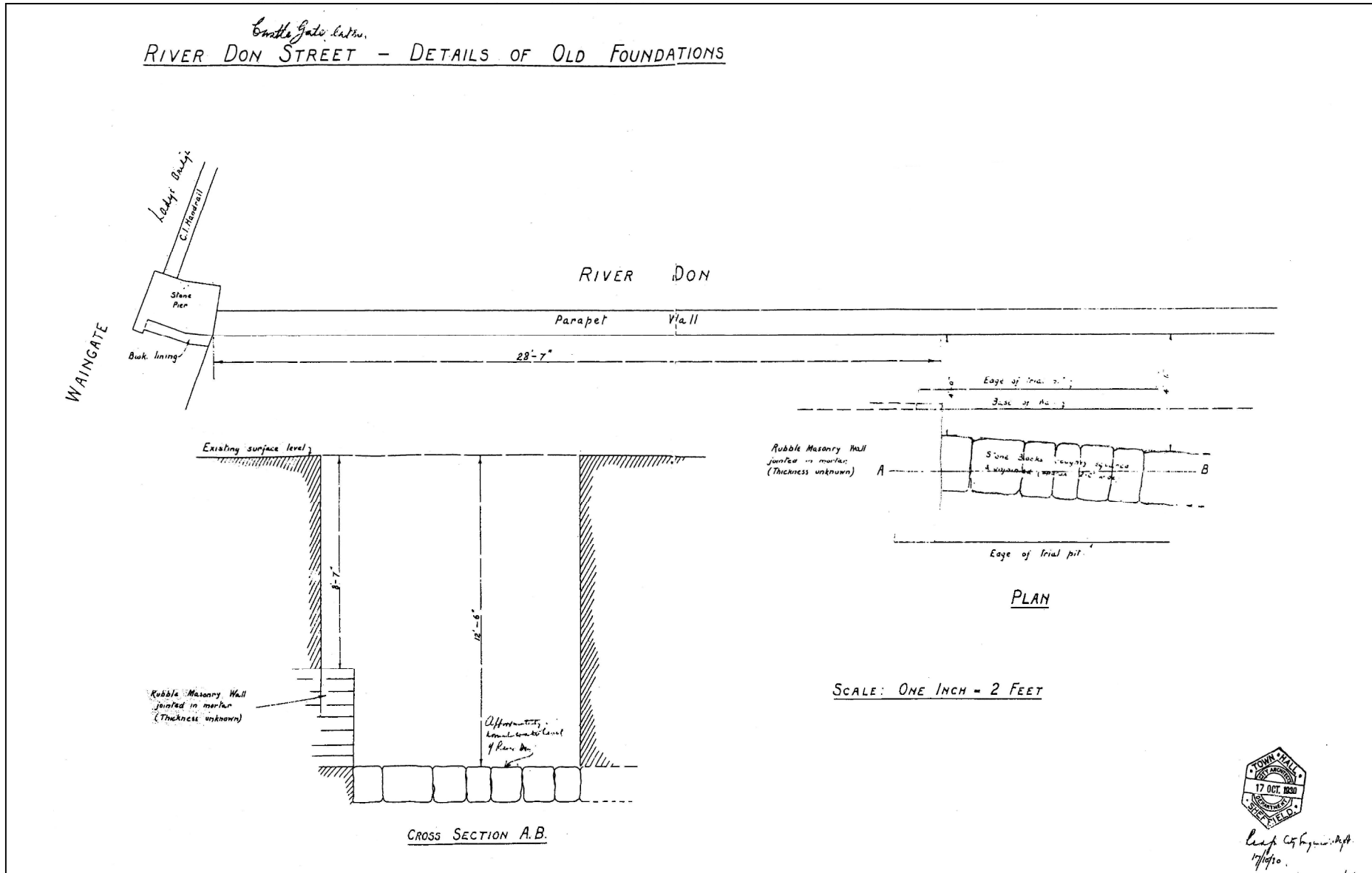


Plate VI: Sections of Plinth Courses.

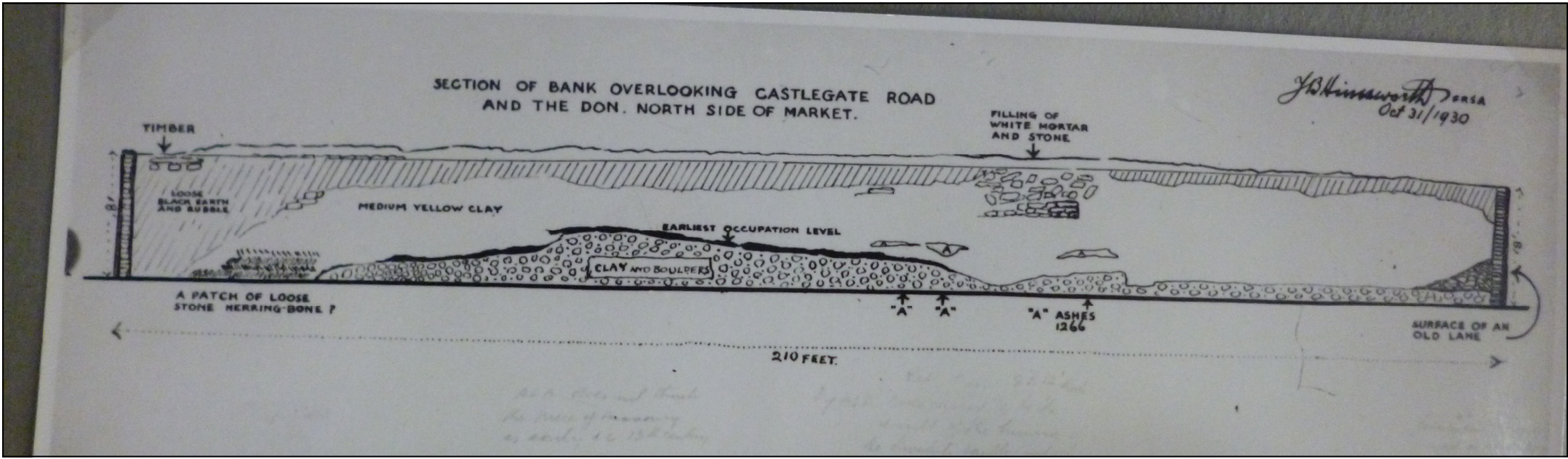
PROJECT		SHEFFIELD CASTLE STRATEGY	
TITLE			
ARMSTRONG'S PUBLISHED SECTIONS			
SCALE	AS SHOWN	DATE	MAY 2014
EDAS		FIGURE	25B

Plate VII: Typical sections of the Castle Ditch. (1) Level of Thomas de Furnival's Courtyard. (2) Level of floor of Saxon building. (3) Approximate level of Drawbridge. (4) Water level in South Ditch. (5) Approximate level prior to excavations. (6) Present level of Exchange Street. (7) Level of approach road to Drawbridge.



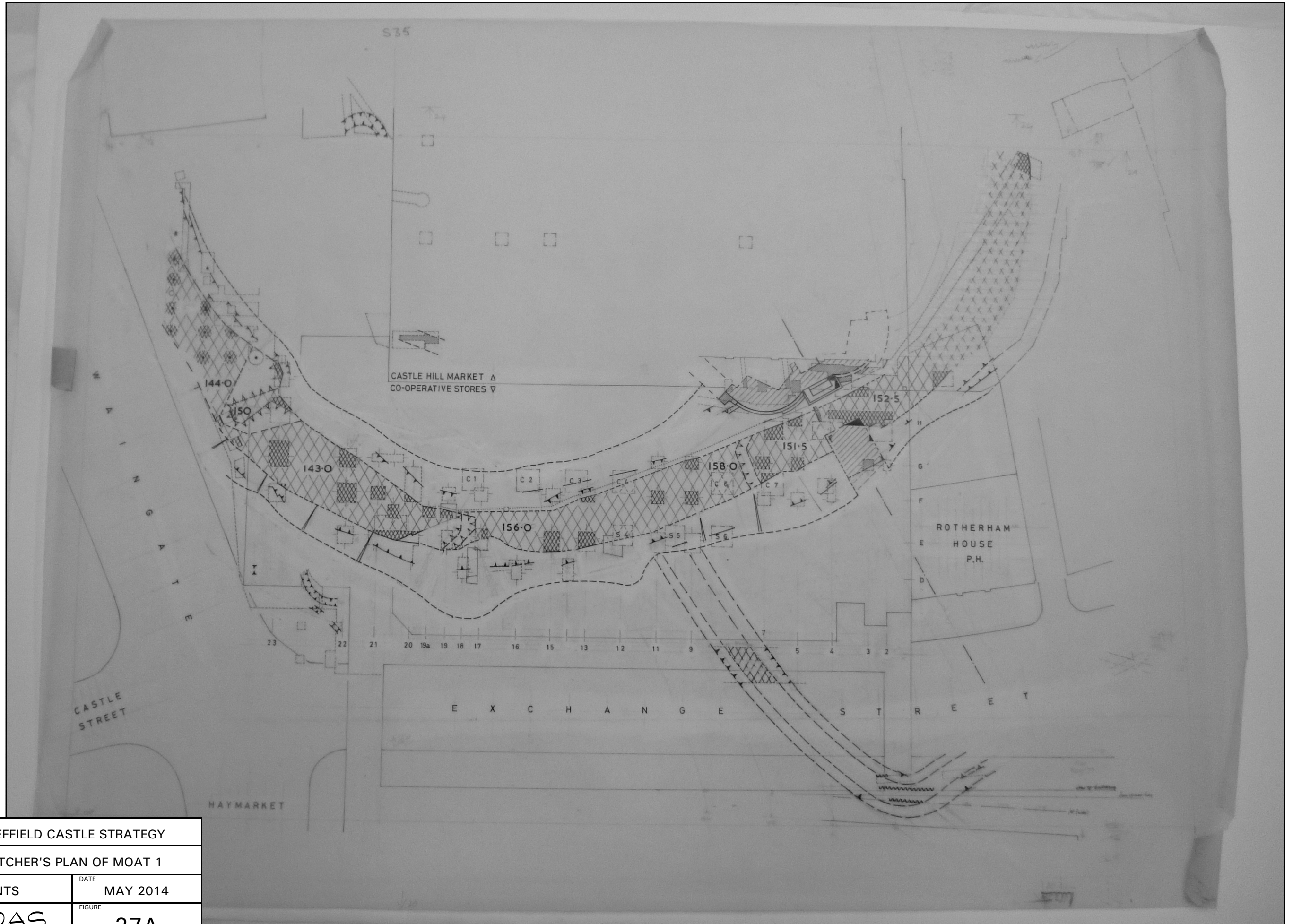


1930 plan of old foundations on River Don Street.
Source: MSA Box file - Written text, Notes, Letters & Memos.

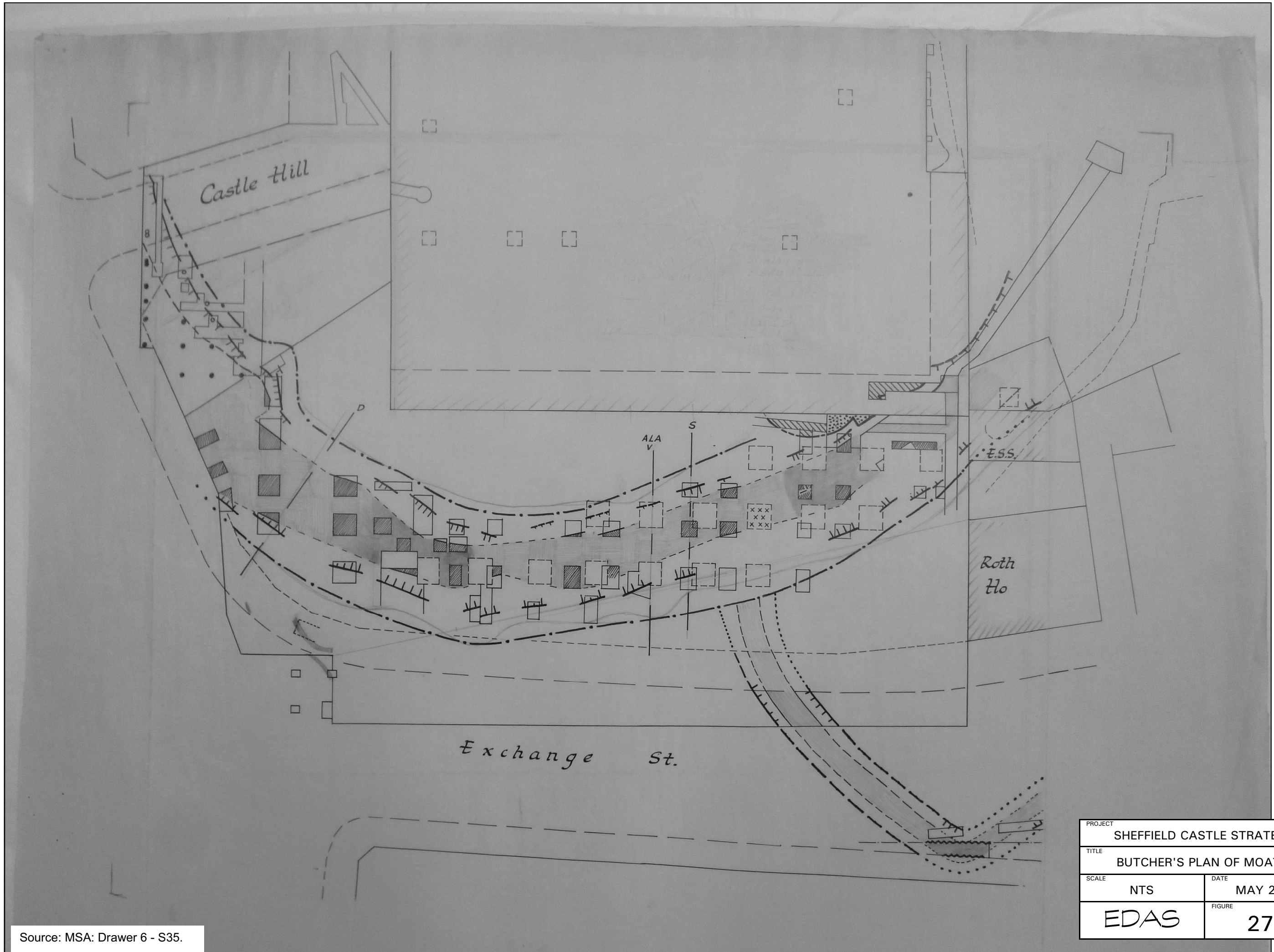


Himsworth's October 1930 unpublished section along north side of Market.
Source: Himsworth's site diary.

PROJECT		SHEFFIELD CASTLE STRATEGY	
TITLE			
HIMSWORTH'S 1930 OBSERVATIONS			
SCALE	AS SHOWN	DATE	MAY 2014
EDAS		FIGURE	26

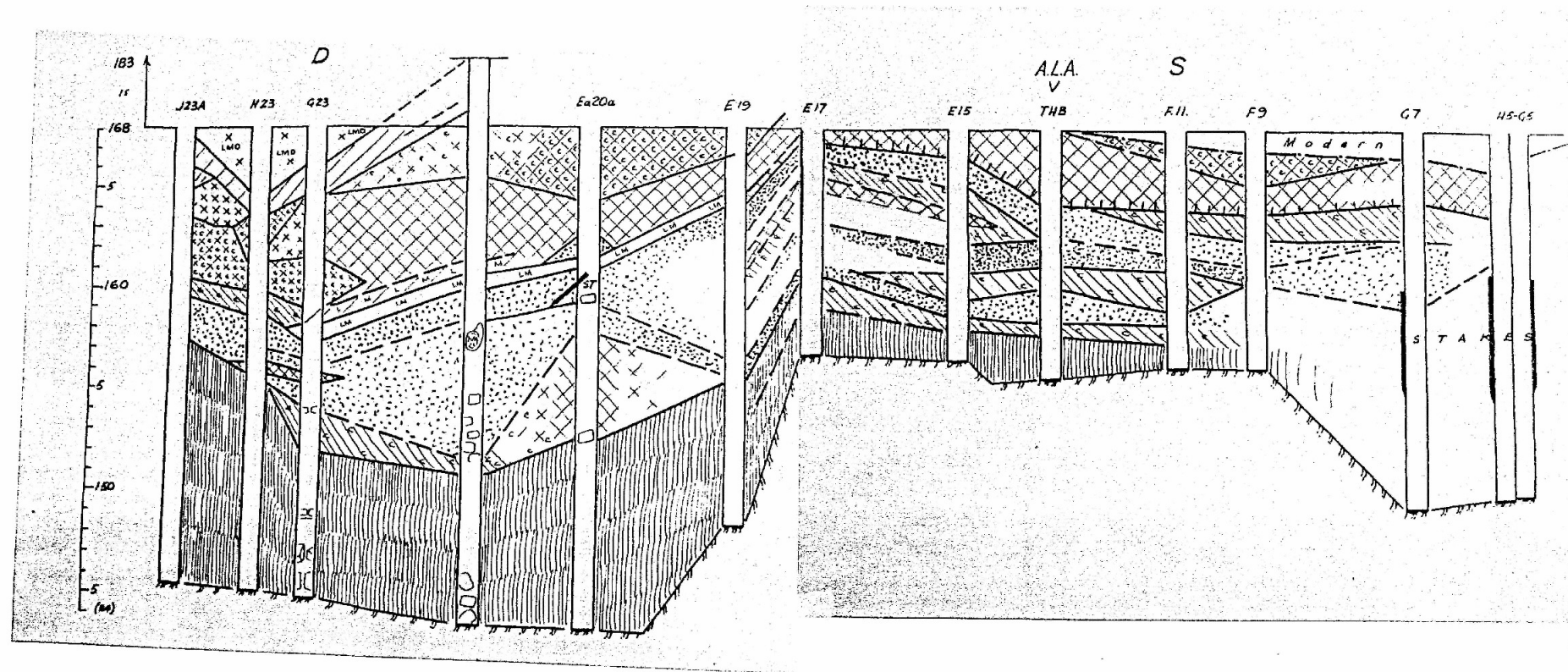


PROJECT		SHEFFIELD CASTLE STRATEGY	
TITLE		BUTCHER'S PLAN OF MOAT 1	
SCALE	DATE	NTS	MAY 2014
EDAS	FIGURE	27A	

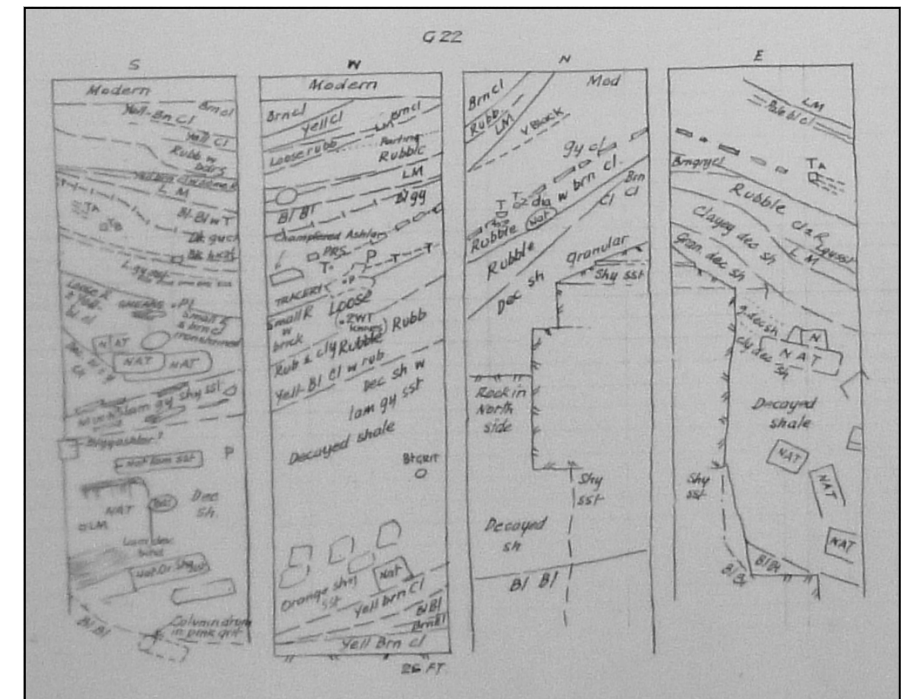


Source: MSA: Drawer 6 - S35.

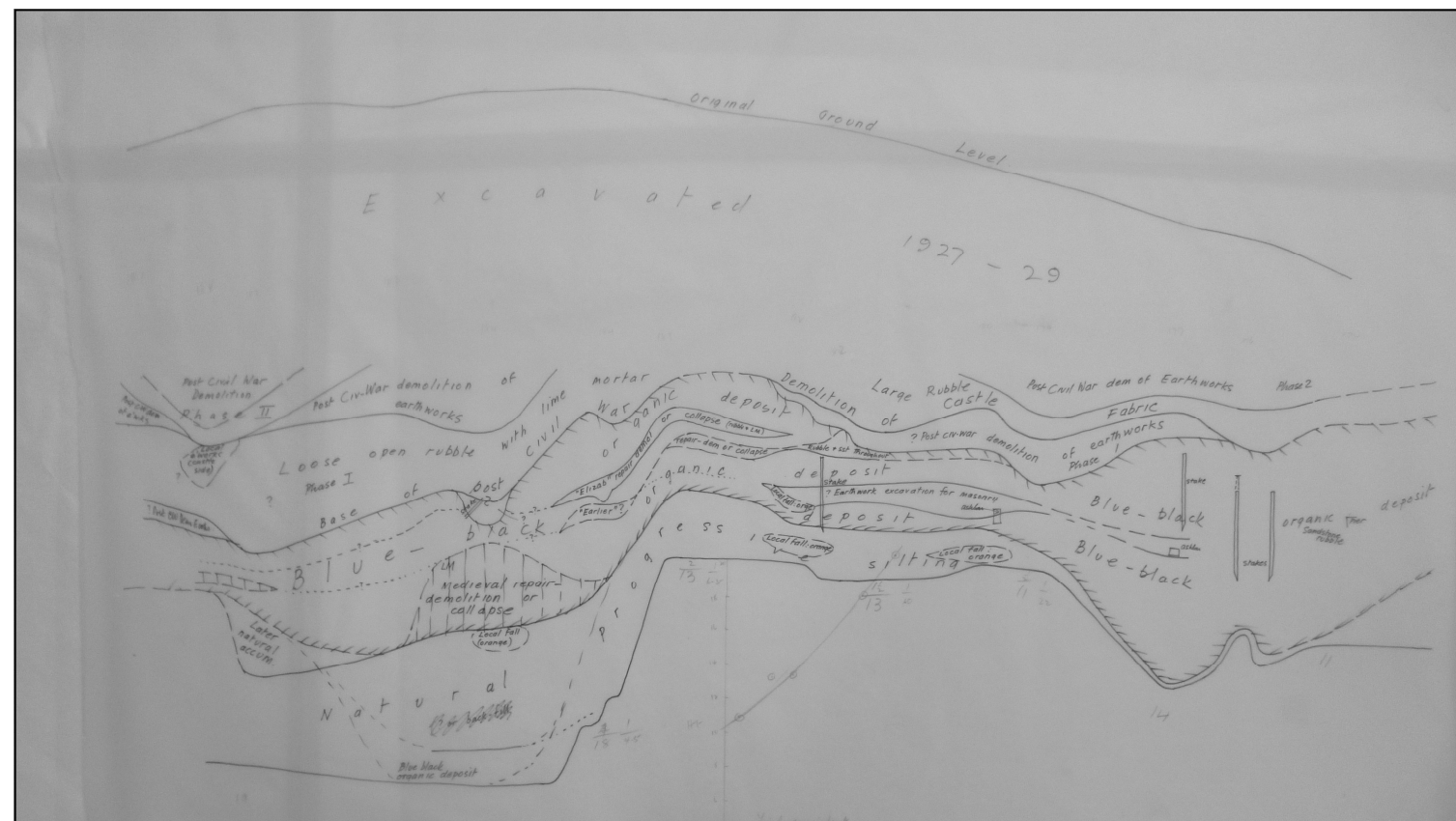
PROJECT		SHEFFIELD CASTLE STRATEGY	
TITLE		BUTCHER'S PLAN OF MOAT 2	
SCALE	NTS	DATE	MAY 2014
EDAS		FIGURE	27B



Composite profile through site, c.1961. Source: MSA: Drawer 7 - S55.



Section drawing of all four sides of pit G22, c.1961. Source: MSA: Drawer 8 - S34.




Draft interpretative drawing of above section. Source: MSA: Drawer 8 - S35.

PROJECT		SHEFFIELD CASTLE STRATEGY	
TITLE		BUTCHER'S FIELD DRAWINGS	
SCALE	DATE	NTS	MAY 2014
EDAS		FIGURE 28	



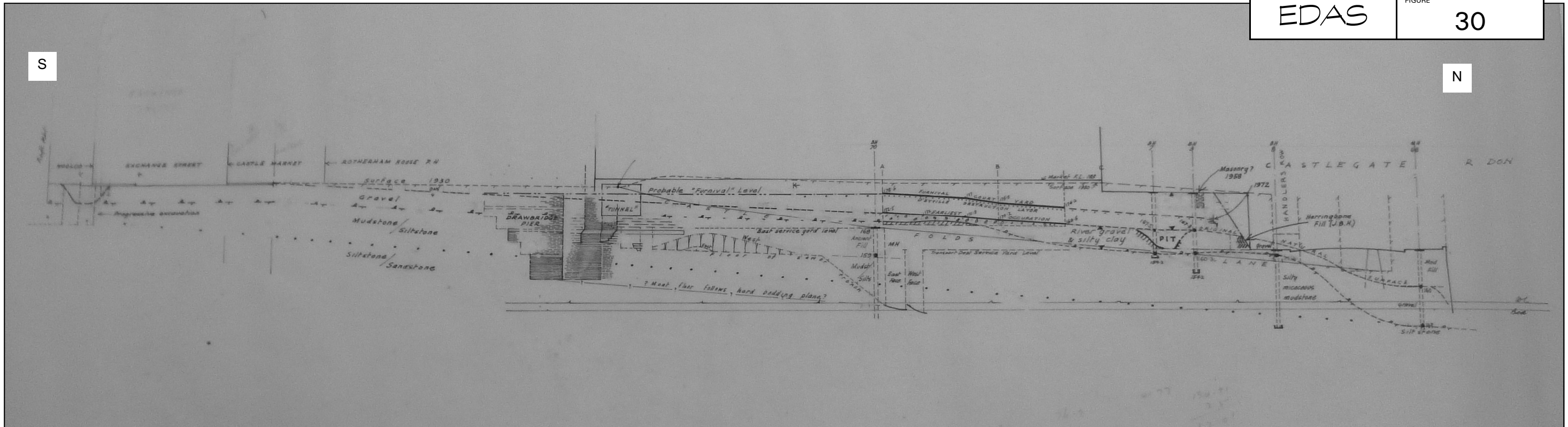
Isometric reconstruction of gate structures.
 Source: Sheffield City Museum 1960 *City of Sheffield: The City Museum Annual Reports 1958-60*, 9 & 12.



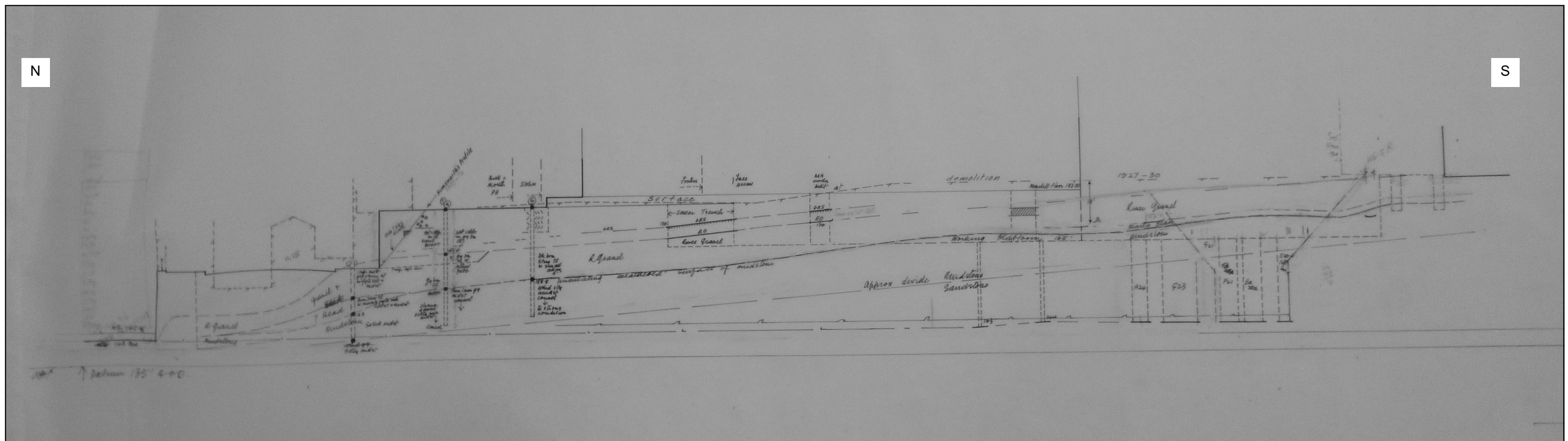
Isometric coloured drawings of foundations cut through the moat fills.
 Source: MSA: Drawer 7 - S55.

PROJECT		SHEFFIELD CASTLE STRATEGY	
TITLE		BUTCHER'S RECONSTRUCTIONS	
SCALE	NTS	DATE	MAY 2014
EDAS		FIGURE	29

PROJECT		SHEFFIELD CASTLE STRATEGY	
TITLE			
BUTCHER'S NORTH-SOUTH SECTIONS		DATE	
SCALE	NTS	MAY 2014	
EDAS		FIGURE	
		30	

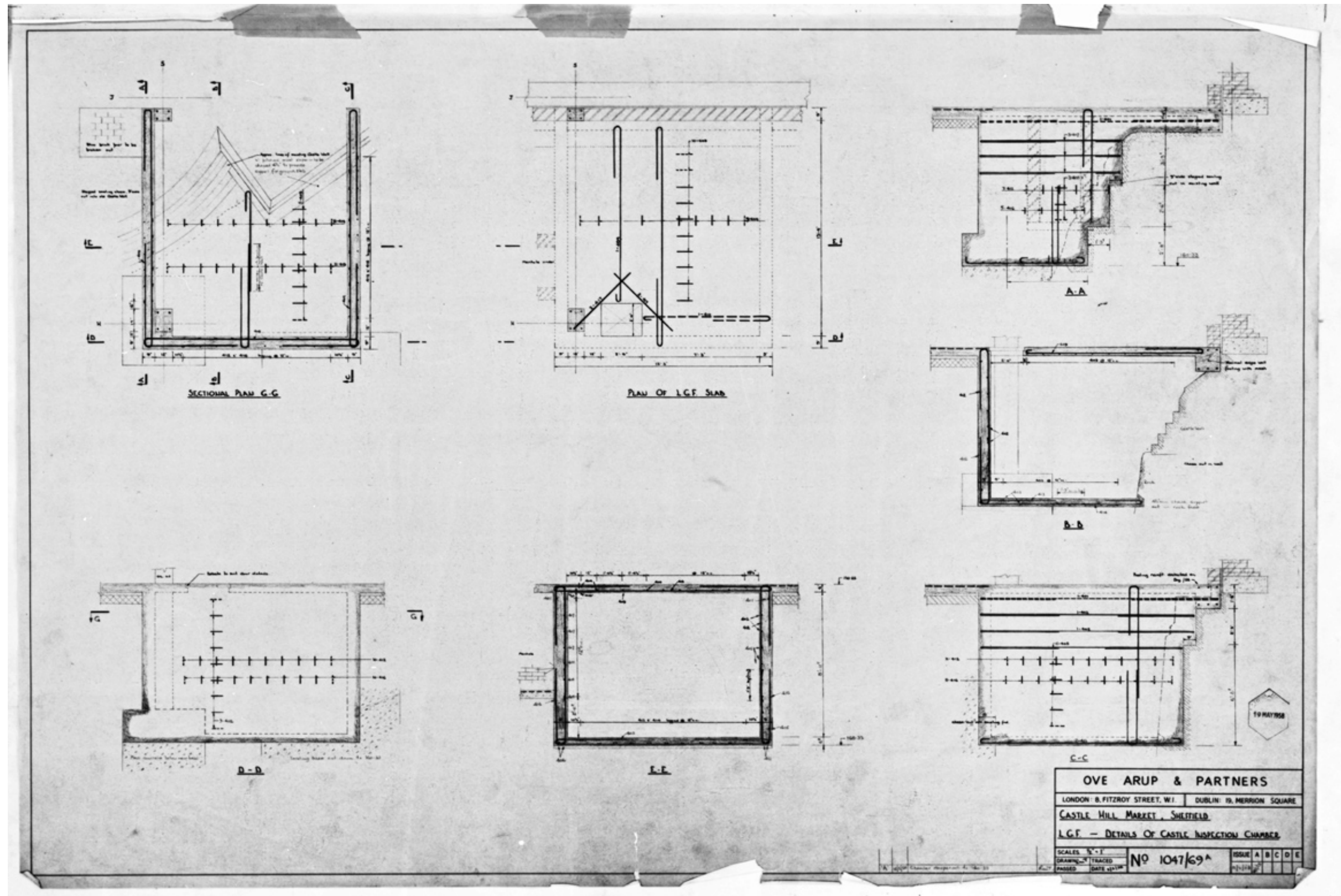


Butcher's unpublished north-south section, across east part of Castle Hill and including the profile of both Castle Folds Lane and Castle Gate, looking west, c.1961. Source: MSA: Drawer 6.




Butcher's unpublished north-south section through the central part of Castle Hill, looking east, c.1961. Source: MSA: Drawer 10.c.1961. Source: MSA: Drawer 6.

PROJECT		SHEFFIELD CASTLE STRATEGY	
TITLE		DESIGN FOR GATEHOUSE CHAMBER	
SCALE	NTS	DATE	MAY 1914
EDAS		FIGURE	31



Source: Sheffield City Council: Castle Hill Market - L.G.F. - Details of Castle Inspection Chamber (drawing 1047/69A by Ove Arup & Partners dated 1958).



Source: 1960s Aerofilms aerial photograph of Sheffield city centre, ref. A228876-010572 (supplied by Dinah Saich, SYAS).



1961 photograph looking west down Castlegate (copy supplied by D Saich, SYAS).

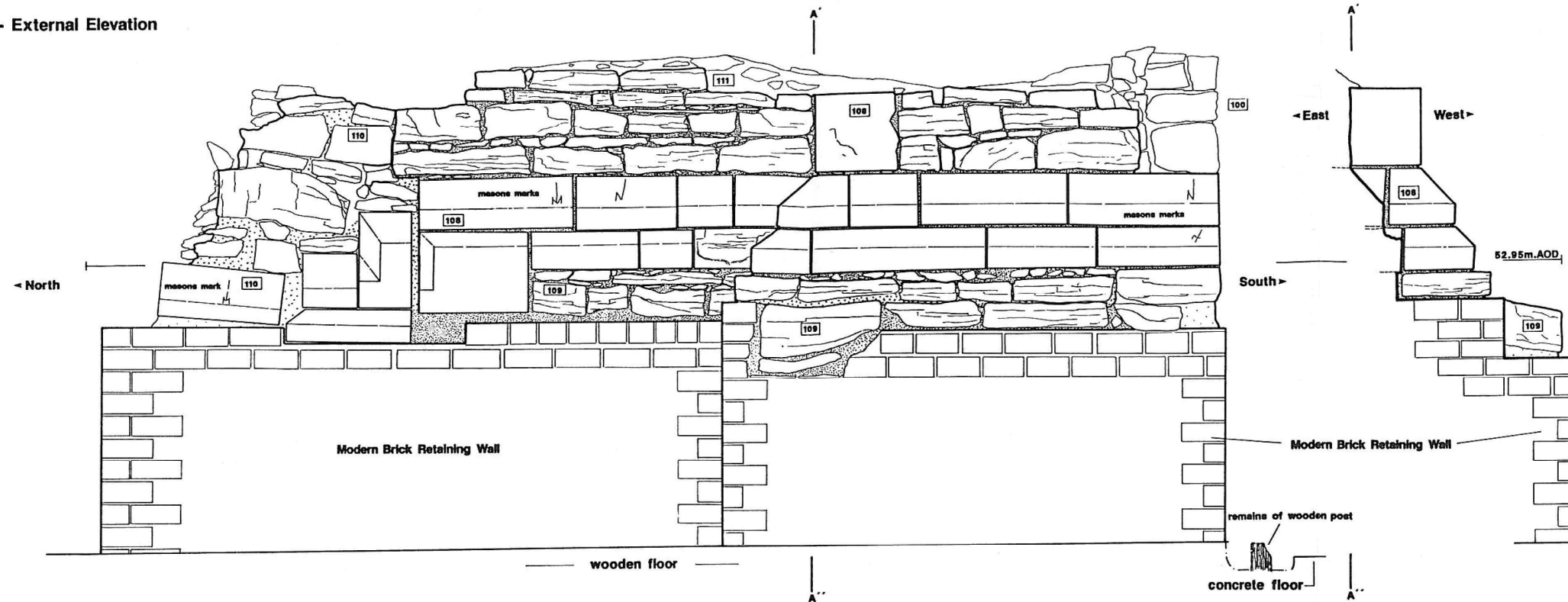


1971 photograph looking west down Castlegate (copy supplied by D Saich, SYAS).

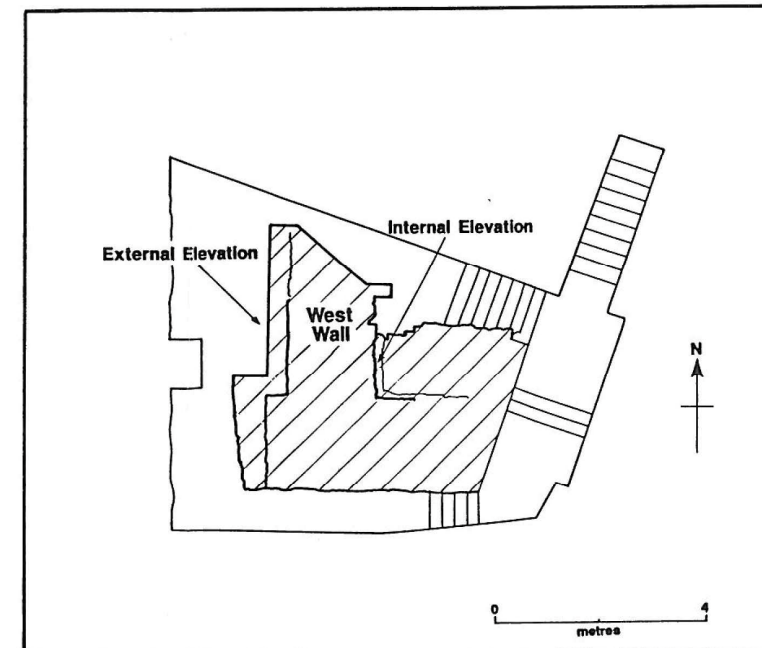
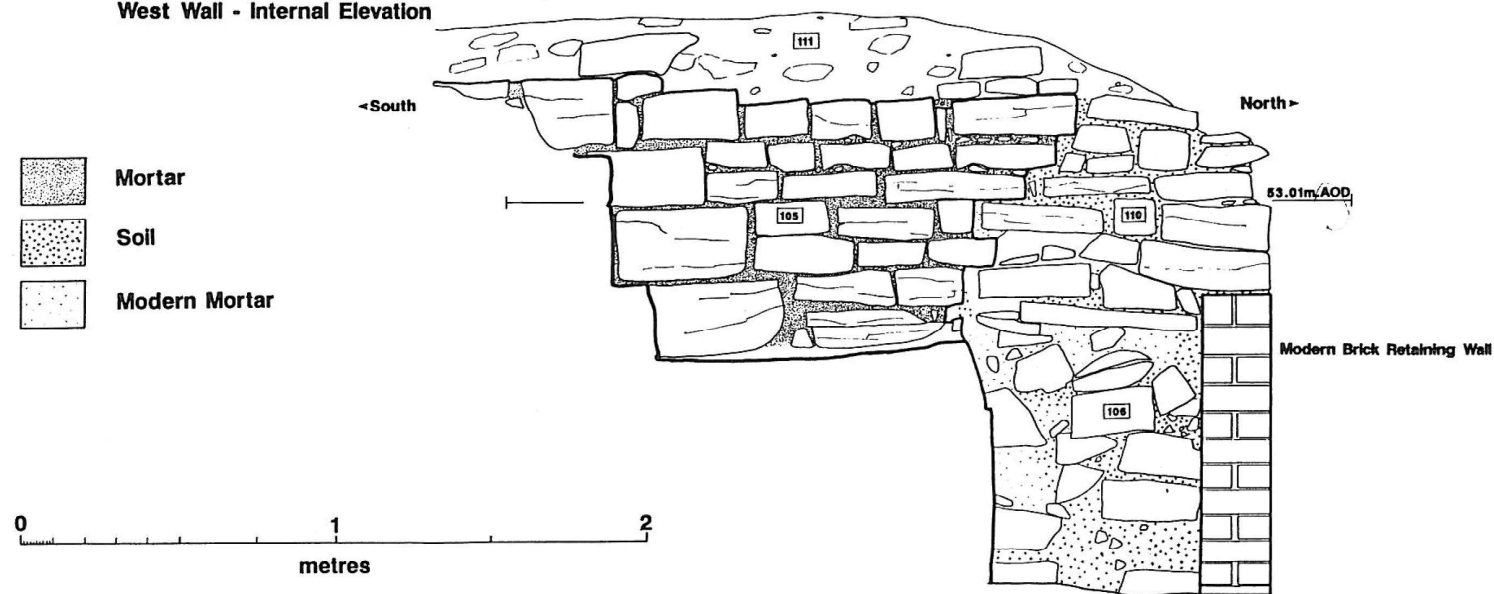
PROJECT		SHEFFIELD CASTLE STRATEGY	
TITLE		1960s-1970s PHOTOGRAPHS	
SCALE	DATE	NTS	MAY 2014
EDAS		FIGURE 32	

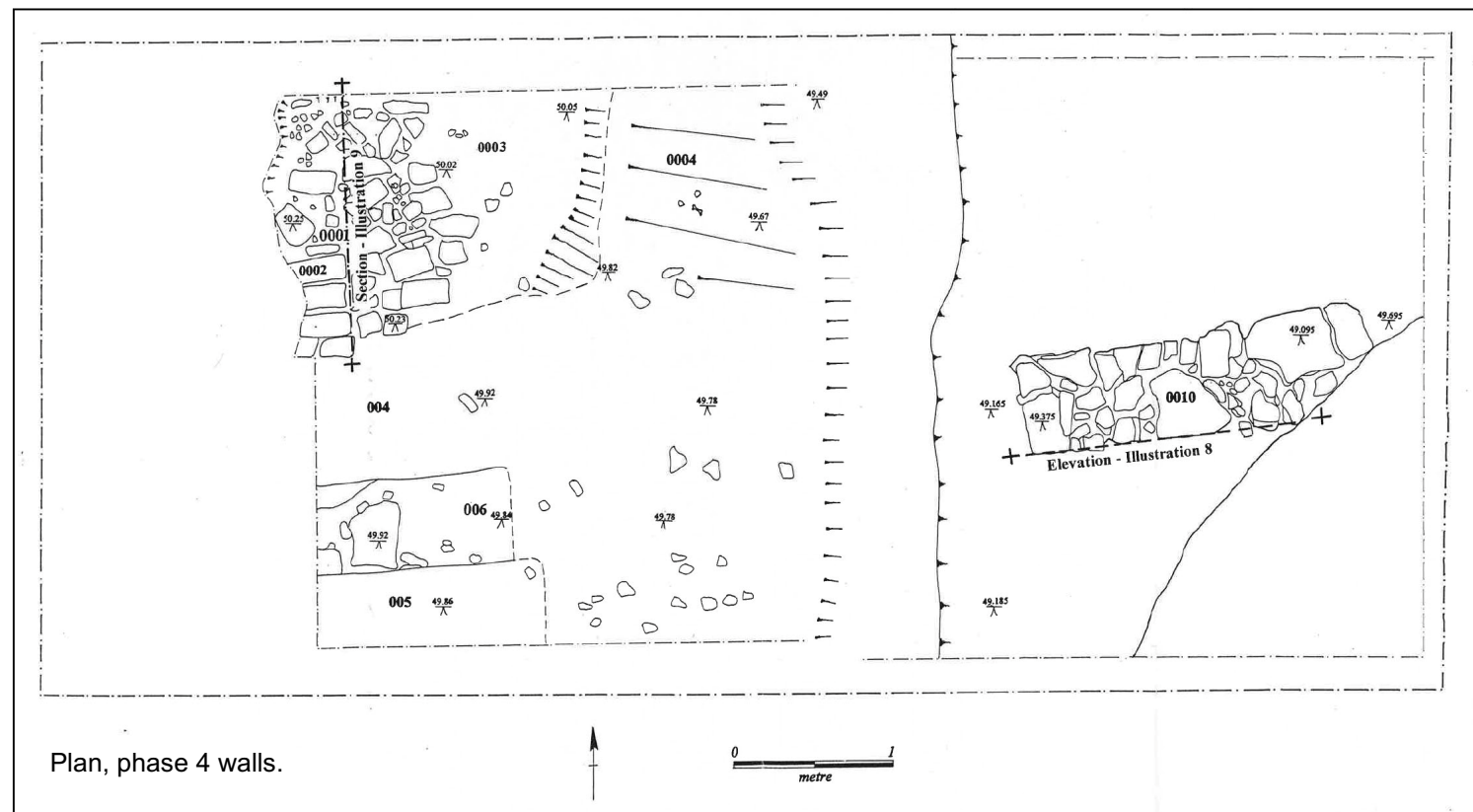
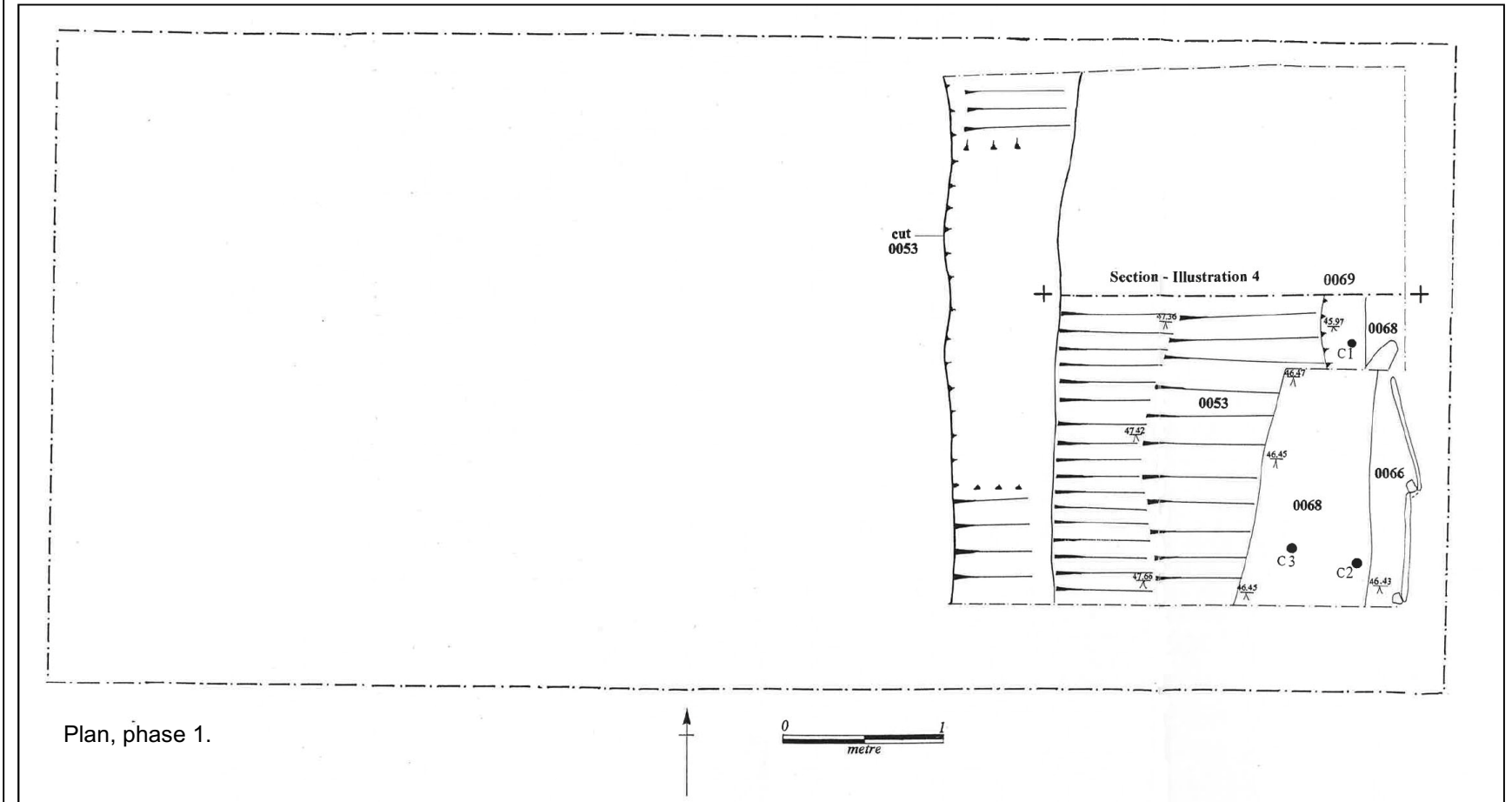
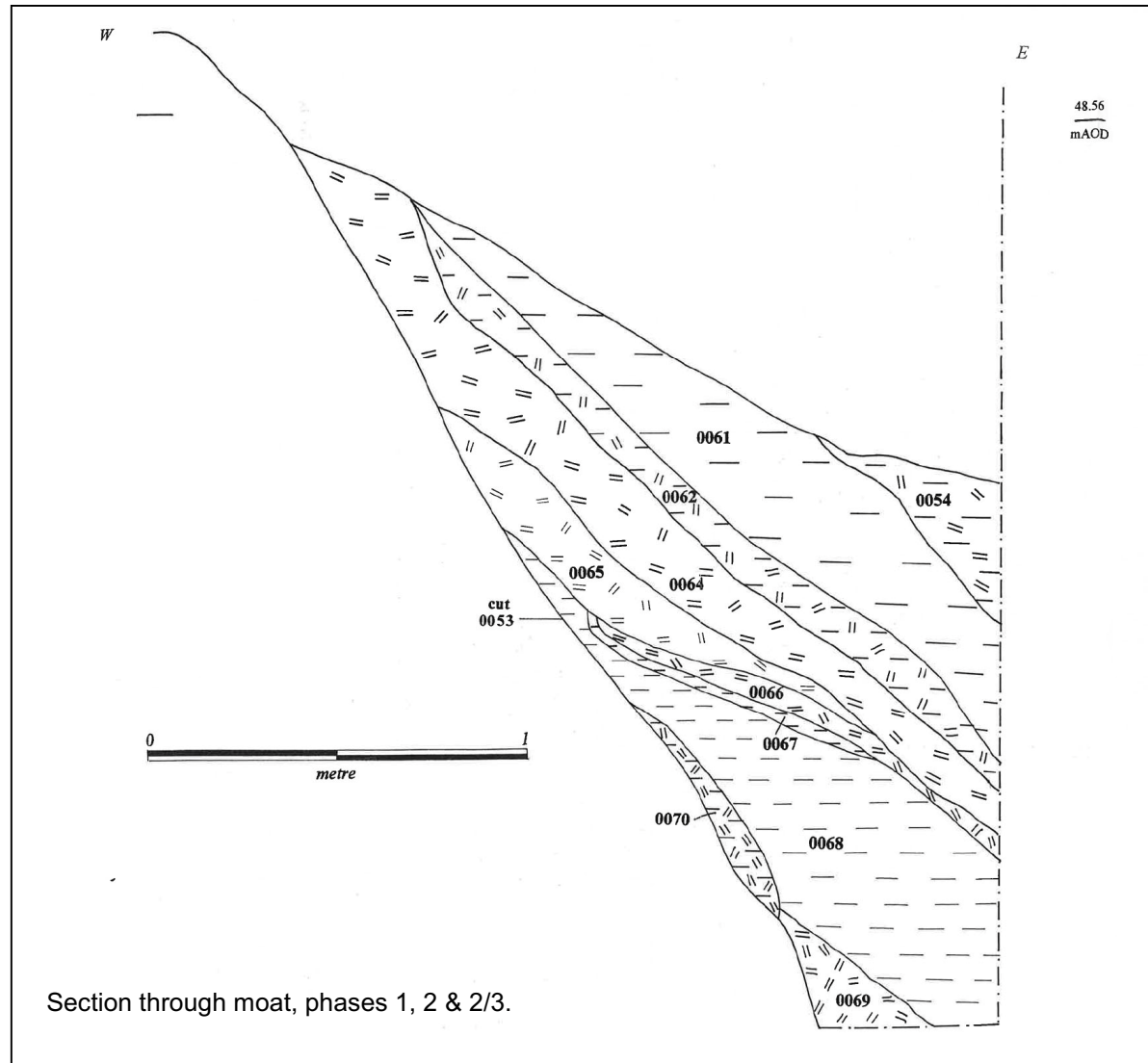
PROJECT		SHEFFIELD CASTLE STRATEGY	
TITLE		COURTYARD BUILDINGS 1994	
SCALE	AS SHOWN	DATE	MAY 2014
EDAS		FIGURE	33

West Wall - External Elevation



West Wall - Internal Elevation

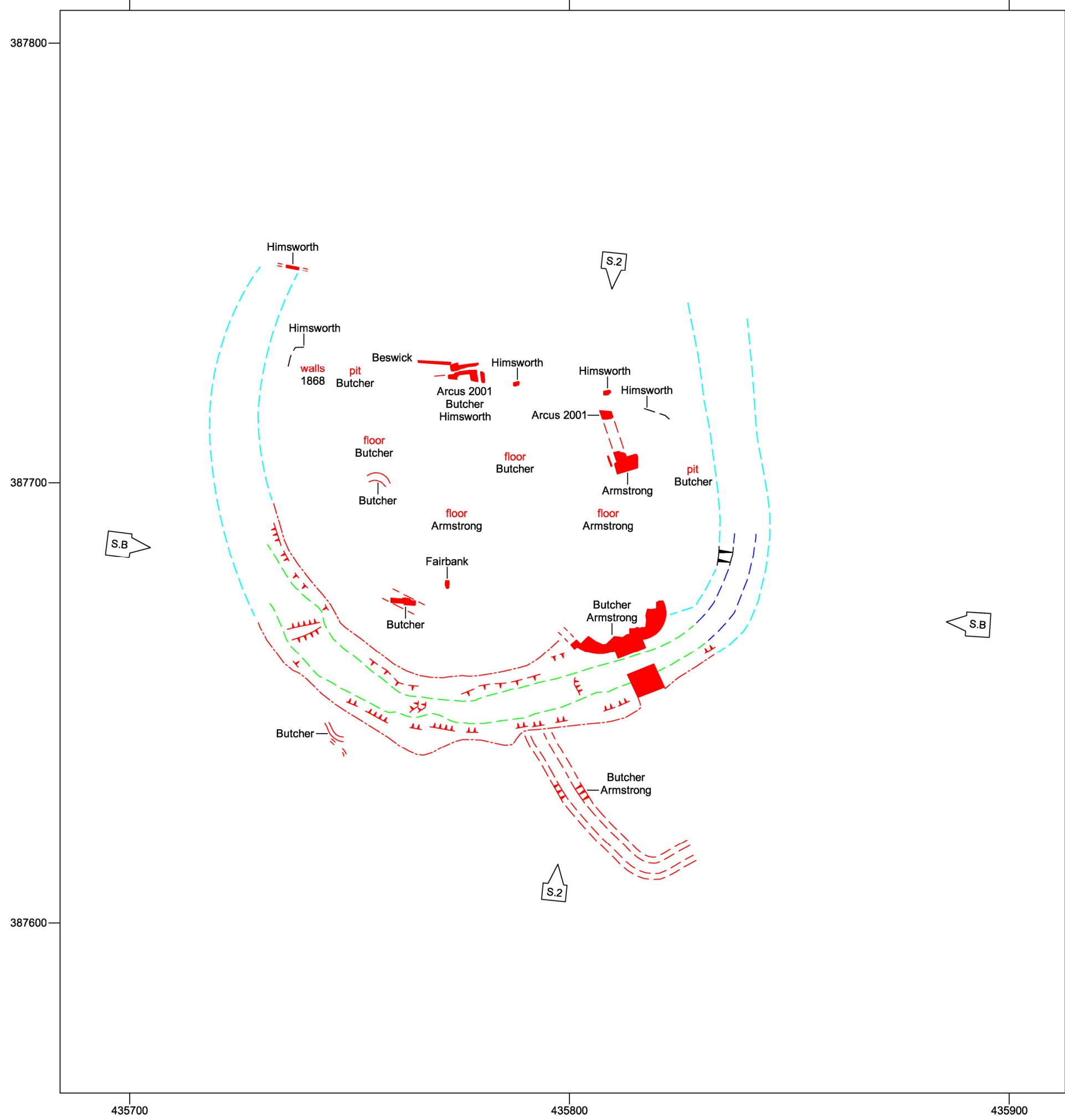
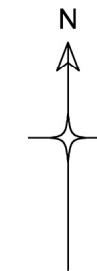




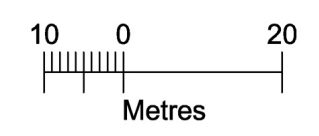
Source: Davies, G 2000 *An Archaeological Evaluation Sheffield Markets: Phase 1B Trial Trenching of Sheffield Castle, Castlegate* (unpublished ARCUS report 413c), illustrations 3, 4 & 7.

PROJECT		SHEFFIELD CASTLE STRATEGY	
TITLE		ARCUS 1999 TRENCH	
SCALE	AS SHOWN	DATE	MAY 2014
	EDAS	FIGURE	34

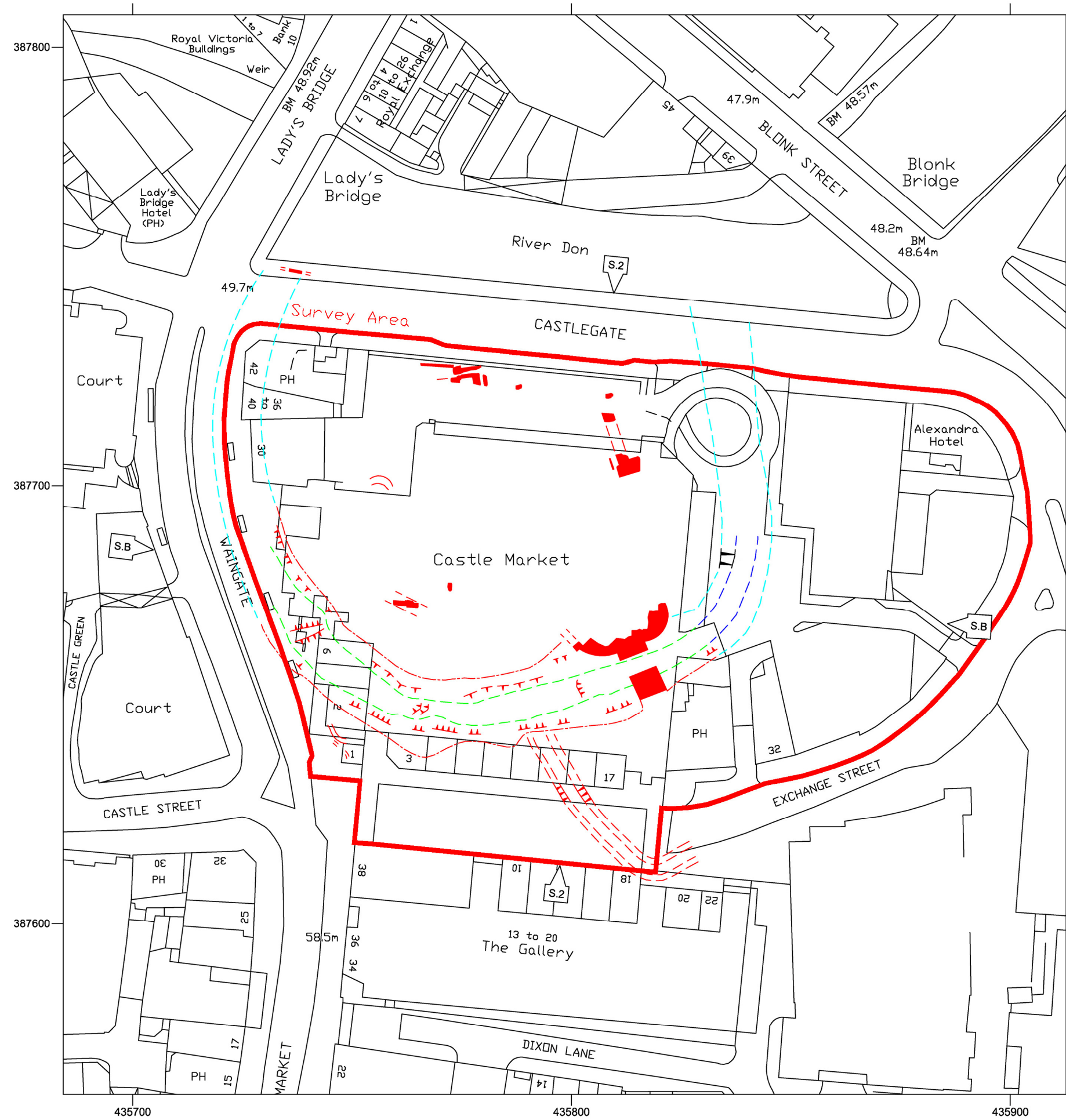
PROJECT		SHEFFIELD CASTLE STRATEGY	
TITLE		KNOWN ARCHAEOLOGY 1	
SCALE	AS SHOWN	DATE	MAY 2014
EDAS		FIGURE	36



- moat edge observed (Butcher)
- moat edge at original ground surface estimated (Butcher)
- moat edge observed (ARCUS 1999)
- moat base probable (Butcher / Himsworth)
- moat base conjectural (Butcher)
- moat conjectural (EDAS)
- estimated edge of Castle Plateau (Himsworth)

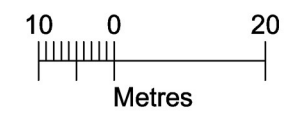
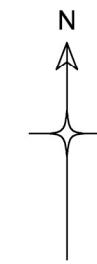


PROJECT		SHEFFIELD CASTLE STRATEGY	
TITLE		KNOWN ARCHAEOLOGY 2	
SCALE	AS SHOWN	DATE	MAY 2014
EDAS		FIGURE	37



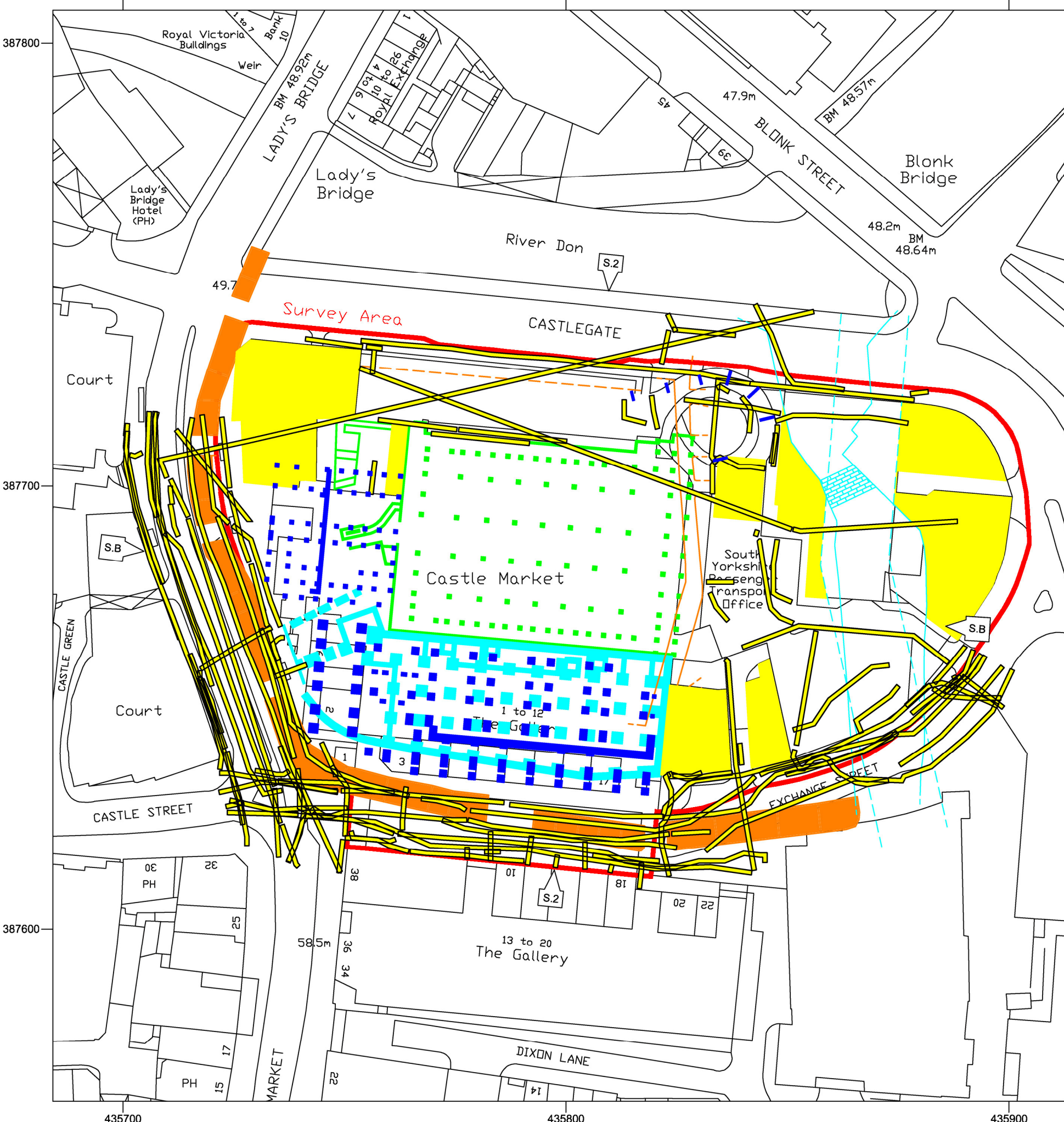
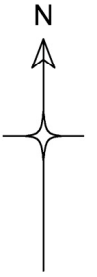
Known archaeology superimposed on modern Ordnance Survey map base. Base plan provided by Kier Asset Partnership Services Ltd.

PROJECT		SHEFFIELD CASTLE STRATEGY	
TITLE		KNOWN ARCHAEOLOGY 3	
SCALE	AS SHOWN	DATE	MAY 2014
EDAS		FIGURE	38

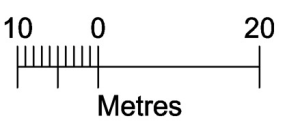


Known archaeology superimposed on 1920s pre-development plan.
 Source: MSA Box file - Drawings Plans Maps. Base plan provided by Kier Asset Partnership Services Ltd.

PROJECT		SHEFFIELD CASTLE STRATEGY	
TITLE		PREVIOUS DEVELOPMENTS	
SCALE	AS SHOWN	DATE	MAY 2014
	EDAS	FIGURE	39

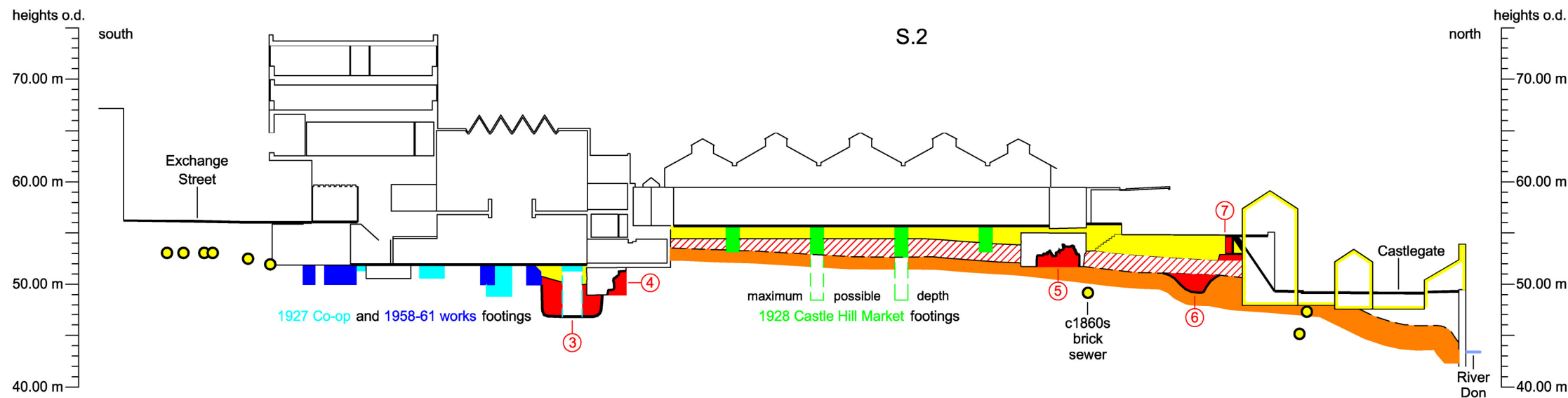
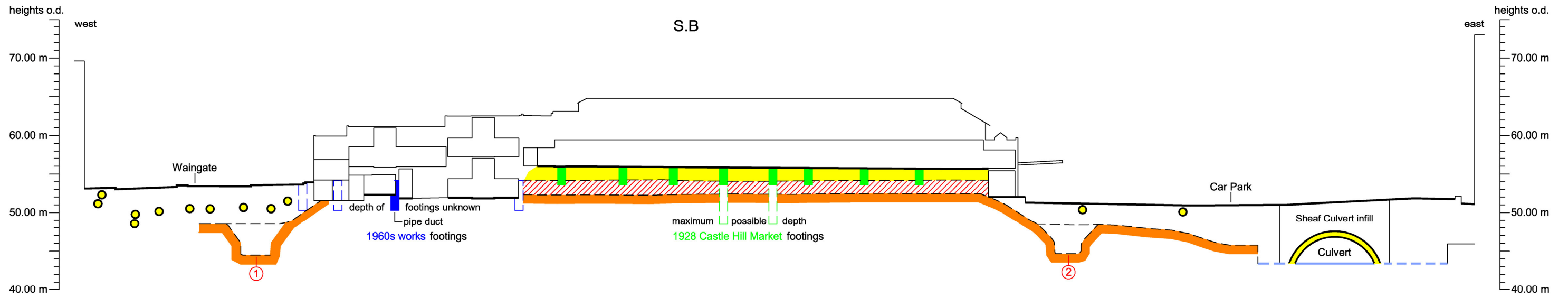


- 1927 Co-operative Stores foundations
- 1928 Castle Hill Market foundations
- 1958-61 Castle Market redevelopment foundations
- original line of River Sheaf
- - - culverted River Sheaf
- late 19th-early 20th century cellars to frontage
- route of Castle Folds Lane
- - - top of 1920s slope
- unknown basements or cellars
- services




Base plan provided by Kier Asset Partnership Services Ltd.

PROJECT		SHEFFIELD CASTLE STRATEGY	
TITLE			
SECTIONS THROUGH SITE			
SCALE	AS SHOWN	DATE	MAY 2014
EDAS		FIGURE	40

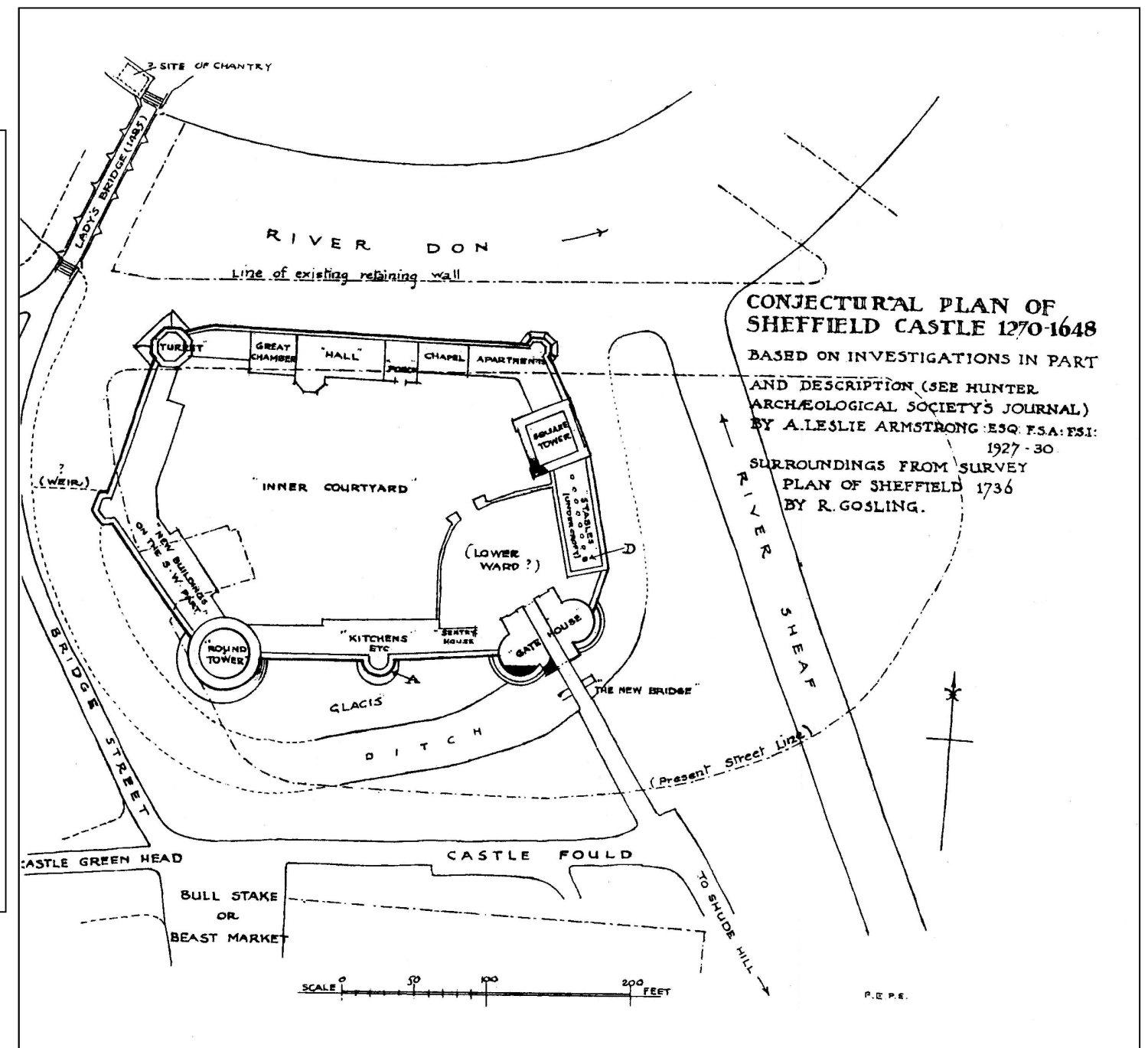


- archaeology
- ① west moat (estimated)
- ② east moat (estimated)
- ③ south moat and fills
- ④ Gatehouse structures
- ⑤ Courtyard buildings
- ⑥ pit (Butcher)
- ⑦ retaining wall (Himsworth)
- 11th - late 13th century deposits
- natural (Butcher)
- demolished buildings
- post-medieval / demolition deposits
- standing building
- services
- ground level
- water

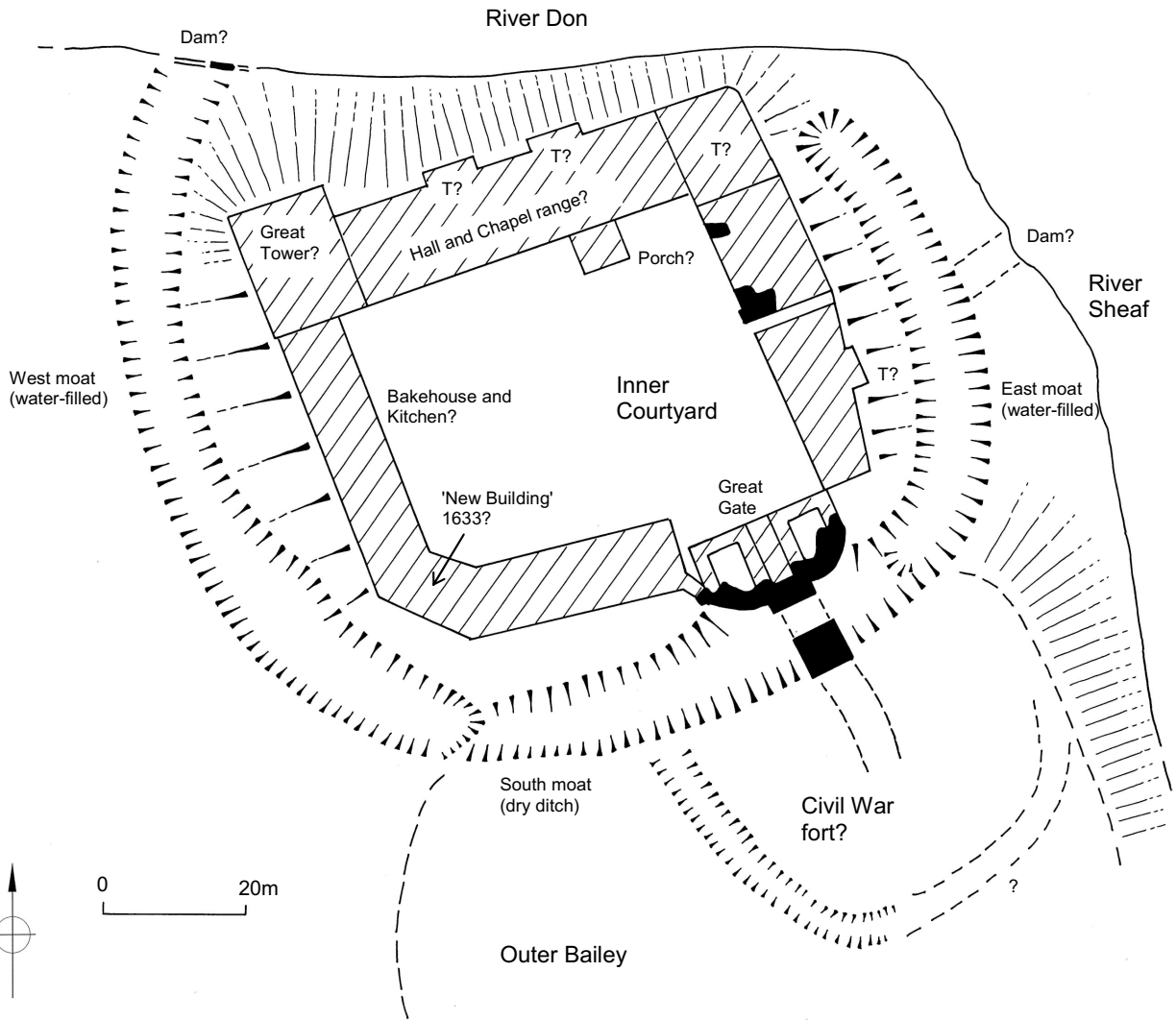
PROJECT		SHEFFIELD CASTLE STRATEGY	
TITLE			
PREVIOUS CASTLE RECONSTRUCTIONS			
SCALE	AS SHOWN	DATE	MAY 2014
EDAS		FIGURE	41



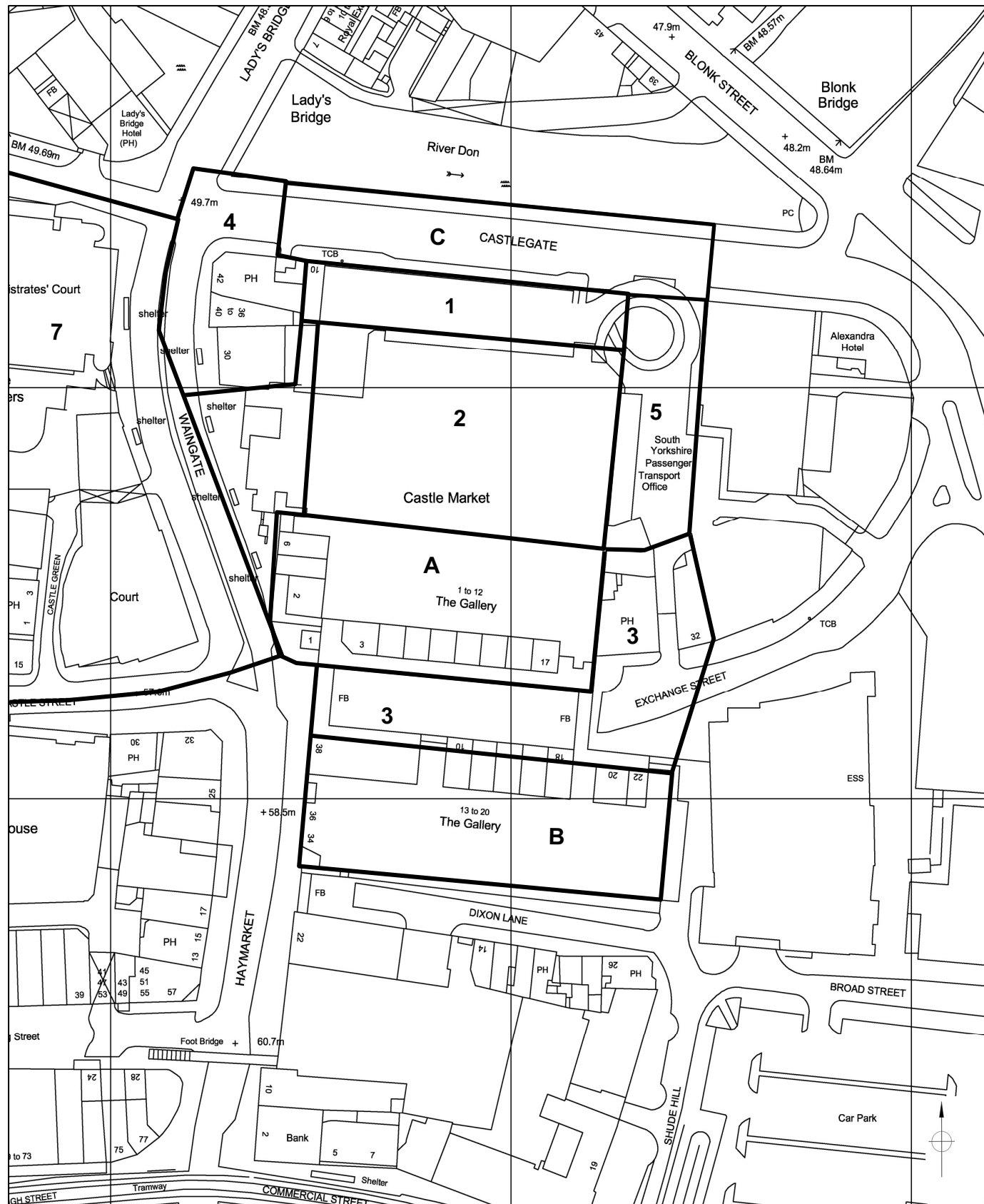
Drawing by Martin Davenport, published in the *Sheffield Telegraph*, January 1950.
Source: MSA: Box file - Newspaper clippings.



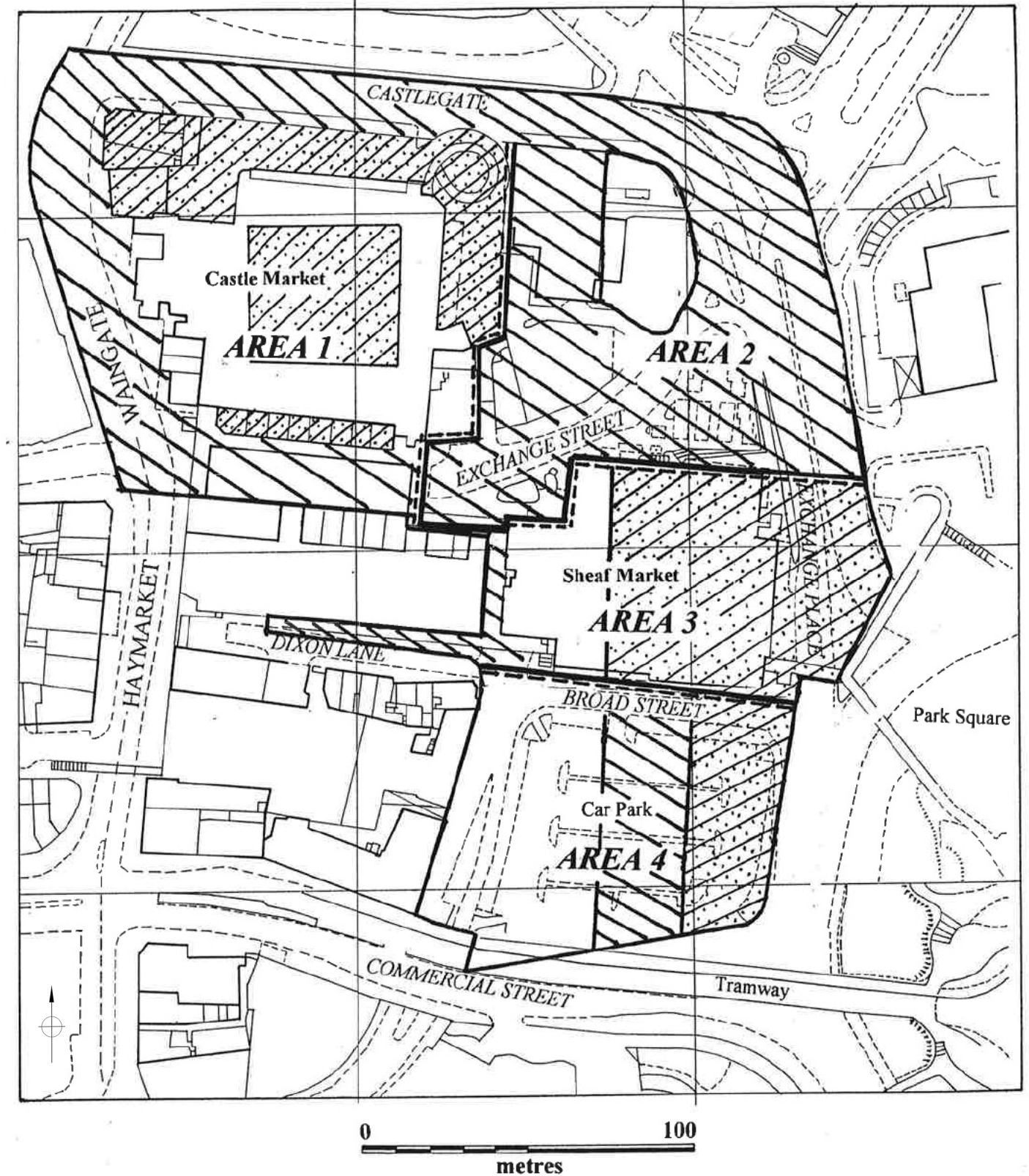
Drawing by F E Pearce-Edward, November 1930.
Source: MSA Box file - Written Text, Notes, Letters, Memos.



PROJECT	
SHEFFIELD CASTLE STRATEGY	
TITLE	
INTERIM CASTLE RECONSTRUCTION	
SCALE	DATE
AS SHOWN	MAY 2014
EDAS	FIGURE
	42



Butcher's 1970 assessment of potential.
 Source: SYSMR - file PI 242; MSA Drawer 6 - S8.



Belford's 1998 assessment of potential (hatched = high potential; hatched and dots = moderate potential; no shading = low potential).
 Source: Belford, P 1998 *An Archaeological Desk-Based Assessment of the Sheffield Markets Site, Sheffield, South Yorkshire*, illustration 14 (unpublished ARCUS report 413).

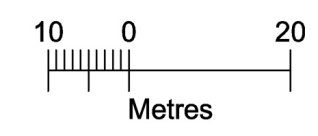
PROJECT		SHEFFIELD CASTLE STRATEGY	
TITLE		PREVIOUS ASSESSMENTS OF POTENTIAL	
SCALE	AS SHOWN	DATE	MAY 2014
EDAS		FIGURE	43



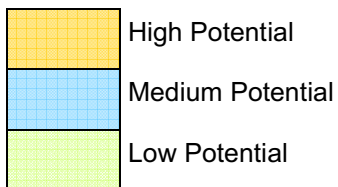
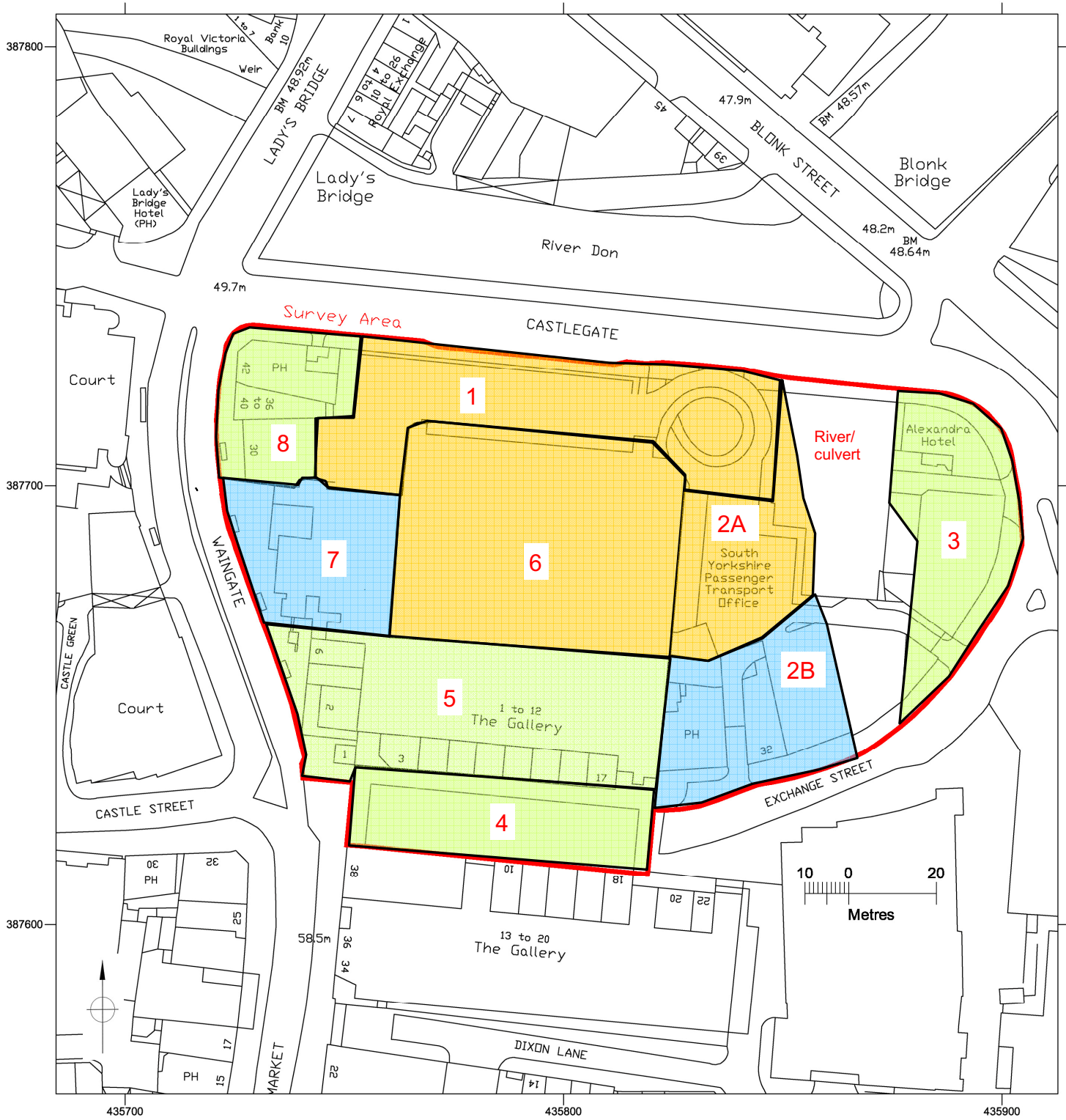
PROJECT		SHEFFIELD CASTLE STRATEGY	
TITLE		PREVIOUS DEVELOPMENTS AND KNOWN ARCHAEOLOGY	
SCALE	AS SHOWN	DATE	MAY 2014
EDAS		FIGURE	44



- archaeology
- 1927 Co-operative Stores foundations
- 1928 Castle Hill Market foundations
- 1958-61 Castle Market redevelopment foundations
- original line of River Sheaf
- culverted River Sheaf
- late 19th-early 20th century cellars to frontage
- route of Castle Folds Lane
- top of 1920s slope
- unknown basements or cellars
- services



Base plan provided by Kier Asset Partnership Services Ltd.



PROJECT		SHEFFIELD CASTLE STRATEGY	
TITLE		ARCHAEOLOGICAL POTENTIAL	
SCALE	AS SHOWN	DATE	MAY 2014
EDAS		FIGURE	45

Base plan provided by Kier Asset Partnership Services Ltd.