

Northumberland National Park Authority



Historic Village Atlas

Holystone



September 2004

Heritage Lottery Fund



The Archaeological Practice Ltd.
Newcastle upon Tyne

HOLYSTONE NORTHUMBERLAND

AN ARCHAEOLOGICAL AND HISTORICAL STUDY OF A
BORDER TOWNSHIP



Compiled by:
The Archaeological Practice Ltd.
Newcastle upon Tyne

Commissioned by: *The Northumberland National Park Authority*

OASIS ID: thearcha2-418264

CONTENTS

PART 1. INTRODUCTION AND METHODOLOGY

1. BACKGROUND, AIMS AND METHODS
2. LOCATION AND TOPOGRAPHY
3. TERRITORIAL UNITS AND SETTLEMENT TYPES

PART 2. SOURCES OF EVIDENCE

4. LOCATION OF EVIDENCE

PART 3. SYNTHESIS AND ANALYSIS

5. GAZETEER OF CULTURAL HERITAGE SITES
6. DESCRIPTIVE HISTORICAL SYNTHESIS
7. SELECTED SOURCES AND SURVEYS

PART 4. SUMMARY CONCLUSIONS AND RECOMMENDATIONS

8. POTENTIAL FOR FURTHER RESEARCH
9. ARCHAEOLOGICAL SENSISTIVITY ISSUES

PART 5. APPENDICES AND BIBLIOGRAPHY

10. GLOSSARY
11. BIBLIOGRAPHY
12. APPENDICES

APPENDIX 1: LIST OF HISTORIC DOCUMENTS

APPENDIX 2: LIST OF MODERN PHOTOGRAPHS

APPENDIX 3: LIST OF AERIAL PHOTOGRAPHS

APPENDIX 4: LIST OF SITES AND MONUMENTS

APPENDIX 5: LIST OF HISTORIC BUILDINGS (GRUNDY 1988)

APPENDIX 6: PUBLIC RECORDS OFFICE CATALOGUE

*APPENDIX 7: NORTHUMBERLAND RECORDS OFFICE
CATALOGUE*

ILLUSTRATIONS

FIGURES

- FIGURE 1:** *Location of Holystone in Northumberland*
FIGURE 2: *Location of Holystone township and parish, Northumberland National Park*
FIGURE 3: *Holystone township in relation to its neighbours*
FIGURE 4: *Cultural Heritage sites in Holystone township*
FIGURE 5: *Cultural Heritage sites in the vicinity of Holystone village*
FIGURE 6: *Cultural Heritage sites in the village core*
FIGURE 7: *Aerial photograph of Holystone marking features or known or potential interest (1)*
FIGURE 8: *Aerial photograph of Holystone marking features or known or potential interest (2)*
FIGURE 9: *Aerial photograph of Holystone, marking features or known or potential interest (3)*
FIGURE 10: *Extract from Mercator's Map of Northumberland, 1595*
FIGURE 11: *Extract from Speed's Map of Northumberland, 1610*
FIGURE 12: *Extract from Jansson's Map of Northumberland, 1646*
FIGURE 13: *Extract from Morden's Map of Northumberland, 1695*
FIGURE 14: *Extract from Warburton's Map of Northumberland, 1716*
FIGURE 15: *Extract from Kitchin's Map of Northumberland, 1750*
FIGURE 16: *Extract from Horsley & Cay's Map of Northumberland, 1753*
FIGURE 17: *Holystone shown on Armstrong's Map of Northumberland, 1769*
FIGURE 18: *Holystone shown on Cary's Map of Northumberland, 1789*
FIGURE 19: *Plan of Farquhar's Estate, Holystone by James Robertson, December 1765*
FIGURE 20: *Plan of Holystone and surrounding area, early-mid 19th century*
FIGURE 21: *Extract from Fryer's map of Northumberland, 1820*
FIGURE 22: *Holystone Tithe Plan, 9th May, 1848*
FIGURE 23: *Tithe Award for Holystone, 9th May, 1848*
FIGURE 24: *MacLauchlan's survey of a Roman road near Lanternside, Harbottle, 1864*
FIGURE 25: *Extract from First Edition Ordnance Survey plan of Holystone (1:2,500 series)*
FIGURE 26: *Extract from First Edition Ordnance Survey plan of Holystone, (1:10,000 series)*
FIGURE 27: *Extract from Second Edition Ordnance Survey plan of Holystone (1:2,500 series)*
FIGURE 28: *Extract from Second Edition Ordnance Survey plan of Holystone, (1:10,000 series)*
FIGURE 29: *Extract from Third Edition Ordnance Survey plan of Holystone, (1:10,000 series)*
FIGURE 30: *1762 Militia List, Coquetdale Ward, South Division*
FIGURE 31: *Extract from Parson and White's Trade Directory, 1827*
FIGURE 32: *Extract from the Holystone School logbook, January 1879 (1)*
FIGURE 33: *Extract from the Holystone School logbook, January 1879 (2)*
FIGURE 34: *The Salmon Inn, proprietor J Sinton, early 20th century*
FIGURE 35: *Family group at Holystone, c.1900*
FIGURE 36: *Group of Holystone schoolchildren, c.1890*
FIGURE 37: *Figure seated in front of the schoolhouse, c.1880*
FIGURE 38: *View from hills to SE of the village, showing Grange Farm dovecotes and thatched cottages south of the church*
FIGURE 39: *View from hill to SSW of the village, showing Grange Farm, church and well*
-

- FIGURE 40:** *Photograph of the Lady Well, Holystone, c.1930*
FIGURE 41: *Photograph of Holystone main street, c.1910*
FIGURE 42: *Children near Holystone Priory Farm, late 19th/early 20th century*
FIGURE 43: *The Salmon Inn, late 19th/early 20th century*
FIGURE 44: *Church of St Mary*
FIGURE 45: *Medieval grave cover re-used in the church wall*
FIGURE 46: *Part of a medieval grave cover recently discovered in St Mary's churchyard during grave digging*
FIGURE 47: *Building remains to the rear of St Mary's church (see Fig. 38)*
FIGURE 48: *Original site of St Mungo's Well*
FIGURE 49: *Earthwork features*
FIGURE 50: *The Lady's Well*
FIGURE 51: *Holystone mill, detail of masonry*
FIGURE 52: *Building at The Kennels*
FIGURE 53: *Priory Farm dovecote*
FIGURE 54: *Priory Farm*
FIGURE 55: *Fireplace in barn next to Woodbine Cottage*
FIGURE 56: *Cultural Heritage sites in the wider environs of Holystone*
FIGURE 57: *Cultural Heritage sites in the vicinity of Holystone village*
FIGURE 58: *Archaeological Sensitivity Map of Holystone (Catalogue numbers keyed to Appendix 4)*

PART 1
INTRODUCTION AND METHODOLOGY

1. BACKGROUND, AIMS & METHODS

The Northumberland National Park Historic Village Atlas Project is a collaborative project between the National Park Authority and local communities,¹ the main product of which is an atlas of Historic Villages in the Northumberland National Park (NNP) area.

Despite a considerable amount of historical and archaeological research within NNP, much of this work has been targeted on outlying sites and areas and there has been little targeted study of the historic villages themselves. Previous studies undertaken into the history of the villages, including those provided by the antiquarian, Hodgson (1820-1840), those contained in the County Histories, as well as the later work of Wrathmell (1975) and Dixon (1985), cover some of the same ground as the present studies, but are now in need of revision in the light of subsequent archaeological discoveries and historical findings, as well as changes to both the built fabric and community of the villages in the National Park area. Even John Grundy's impressive work on the buildings of the National Park completed as recently as 1988 has been rendered out of date by the conservation, renovation, adaptation and, in some cases, demolition of many buildings covered in his report.

The increased pace of modern development within the National Park has put pressure on its cultural heritage resource, specifically its historic buildings and villages. One of the aims of the Historic Village Atlas Project, therefore, is to provide additional information which NNPA can use to further inform its approach to the management of sites of cultural heritage importance.

Changes in the social fabric of the area, often linked to the development work outlined above, mean that traditional lifeways maintained over many generations are now becoming increasingly rare or extinct. In particular, many traditional farming practices and the skills, tools and buildings used to support them have been lost and are being lost, and along with these has gone a regional vocabulary of specific terms and expressions. However, within the same communities there is also a considerable interest in the history and archaeology of the villages. Part of the purpose of the Historic Village Atlas Project, therefore, is to provide information and advice to facilitate not only greater understanding, but also active participation by community members in investigating and preserving aspects of the past. Some of the ways in which this can be achieved is through the presentation of data, guided walks and oral history recordings, all of which have been built into the project brief.

The study presented here was commissioned in order to redress the lack of systematic research into the historic settlements of the Northumberland National Park area, with the intention not only to contribute to the Regional Research Agenda, but to inform the planning and heritage management process, and provide impetus and encouragement for local communities to carry out their own work.

The main aims of the project are as follows:

- To further the study, understanding and enjoyment of the historic villages, both by interested individuals and community-based groups.

¹ See the Acknowledgments section of the Synthesis volume for a list of institutions and individuals that have provided assistance in various ways.

- To reinforce and develop the existing sense of place and belonging of individuals within the communities of the region.
- To provide a springboard for future community-led initiatives by supplying information which community groups can use to develop their own proposals.
- To facilitate the management of the cultural heritage by the NNPA

Village settlements, traditionally recognisable as clustered assemblies of houses and farmsteads, are scarce within the Park, where most settlements are isolated farms and hamlets. However, on the basis of their current status and what was known about their historic importance, the NNPA identified seventeen historic villages for study:

Akeld	NT 957 296	Glendale
Alnham	NT 996 108	Alndale
Alwinton	NT 923 065	Coquetdale
Byrness	NT 764 026	Redesdale
Elsdon	NY 937 934	Redesdale
Falstone	NY 724 875	North Tynedale
Great Tosson	NU 027 006	Coquetdale
Greenhaugh	NY 795 873	North Tynedale
Harbottle	NT 935 046	Coquetdale
Hethpool	NT 896 284	College Burn
High Rochester	NY 832 982	Redesdale
Holystone	NT 955 026	Coquetdale
Ingram	NU 019 164	Breamish Valley
Kilham	NT 884 325	Glendale
Kirknewton	NT 915 303	Glendale
Tarset	NY 788 855	North Tynedale
Westnewton	NT 903 303	Glendale

Villages do not exist as self-contained units, but rather as focal points within the wider landscape. It is important, therefore, in attempting an understanding of the development of villages themselves, that the study villages are investigated in the context of their wider landscapes which may be definable by bounded areas, such as parishes and townships, or by topographic features such as river valleys.

Modern villages exist within clearly demarcated territories known as civil parishes, which are generally based on the boundaries of earlier territorial units labelled townships – units of settlement with pre-Norman origins which were regarded as discrete communities within each ecclesiastical parish. The ecclesiastical parish represented a unit of land paying tithes to a parish church, and in upland Northumberland, these parishes were often vast, incorporating entire dales and numerous townships. A township has its own settlement nucleus and field system and is thus an area of common agricultural unity and is often equivalent to the medieval *vill* – though the latter frequently refers to a taxation unit or administrative entity, whereas a territorial township refers to the physical fabric of the community (fields, buildings, woods & rivers). Township boundaries sometimes follow pre-Norman estate divisions and in some cases may even be earlier - it seems likely that a system of land organisation based around agricultural territories was in operation in Roman or pre-Roman times. Therefore, in some instances very ancient boundary lines may have been preserved by later land divisions. The various forms of parish and township and their development over time are discussed more extensively in the historical synthesis in Section 3.

In order to carry out a study focussing on the village core whilst attempting also to understand it within the local and regional context, a variety of approaches has been taken using information derived from a wide range of sources, including existing archaeological and historic buildings records, historic maps and documents, historic and aerial photographs and published information. In the present section (Section 1) the location of the village is discussed and an indication is given of the area covered by the present study. Section 2 provides a background to the sources of information used to compile the report, listing the archives consulted and some of the most significant maps, documents and photographs used to compile a list of cultural heritage sites. Section 3 provides a listing of all the historic and archaeological monuments identified within the study area and synthesizes the collected data to provide a summary of the known history of the settlement. Section 4 contains suggestions for future work and sets out the report's conclusions regarding the village's historical development which in turn inform the judgements regarding the levels of archaeological sensitivity applied to different parts of the settlement and displayed graphically on the 'sensitivity maps'. The appendices contain catalogues of the various categories of collected data. A glossary of historical terms used and a full bibliography are also provided.

One final point cannot be over-emphasized. Too often the completion of a substantial work of this kind tends to create the impression that everything is now known regarding a particular subject and thereby discourages further investigation. In compiling this report, the consultants have on the contrary been all too conscious of barely scratching the surface and aware that many additional avenues of research could have been pursued. The Historic Village Atlas should be a starting point not a conclusion to the exploration of this broad and fascinating field.

2. LOCATION AND TOPOGRAPHY

2.1 Location and topography

The village of Holystone is situated about 12km west of the small market town of Rothbury in upper Coquetdale in west-central Northumberland, and lies on the eastern edge of the Northumberland National Park (see figures 1 and 2). Today Holystone comprises a settlement centred around the church, with the fine house of Holystone Grange at the settlement formerly called Woodhouses, located about 2km to the south of the village. Holystone Burn runs along the southern edge of the settlement, and flows into the River Coquet a short distance to the east. A stream, leading down from the evocative Lady Well to the north, joins a former mill race to flow through the village in a stone-lined channel. To the north and west, Holystone is overlooked by the afforested hills of Harbottle Wood, while to the south Holystone Common rises towards Harehaugh Hill, and to the east the River Coquet cuts her way through central Northumberland towards the coastal plain.

2.2 Area of Study

The wider area of study adopted is represented by the historic township of Holystone. This was one of four townships incorporated in the ecclesiastical Chapelry of Holystone, which covered a large area on the south side of the Coquet, extending almost up to the border, and is now combined with the Parish of Alwinton on the north side of the dale (see figure 3). As well as the village of Holystone itself, the township embraced the ancient communities of Harbottle and Woodhal to the north, Dues Hill and Woodhouses to the south, and Lanternside, North and South Yardhope to the west, all of which may once have constituted 'territorial townships' (see below) in their own right during the medieval and early modern periods. The development of parochial and township structures is discussed more fully in the the next section and in the historical synthesis contained in Part 3.



Fig. 1: Location of Holystone in Northumberland

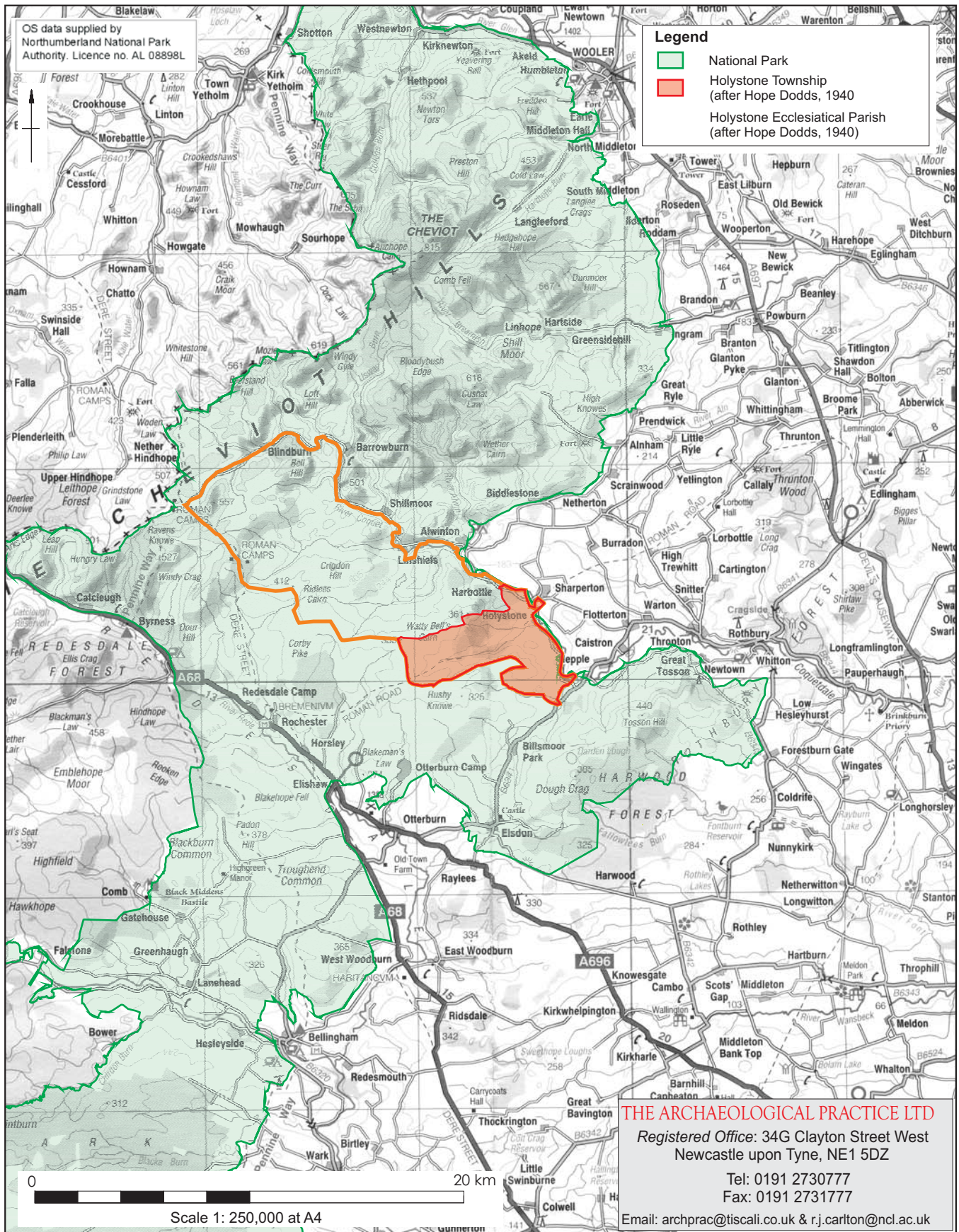


Fig. 2: Location of Holystone Township and Parish, Northumberland National Park

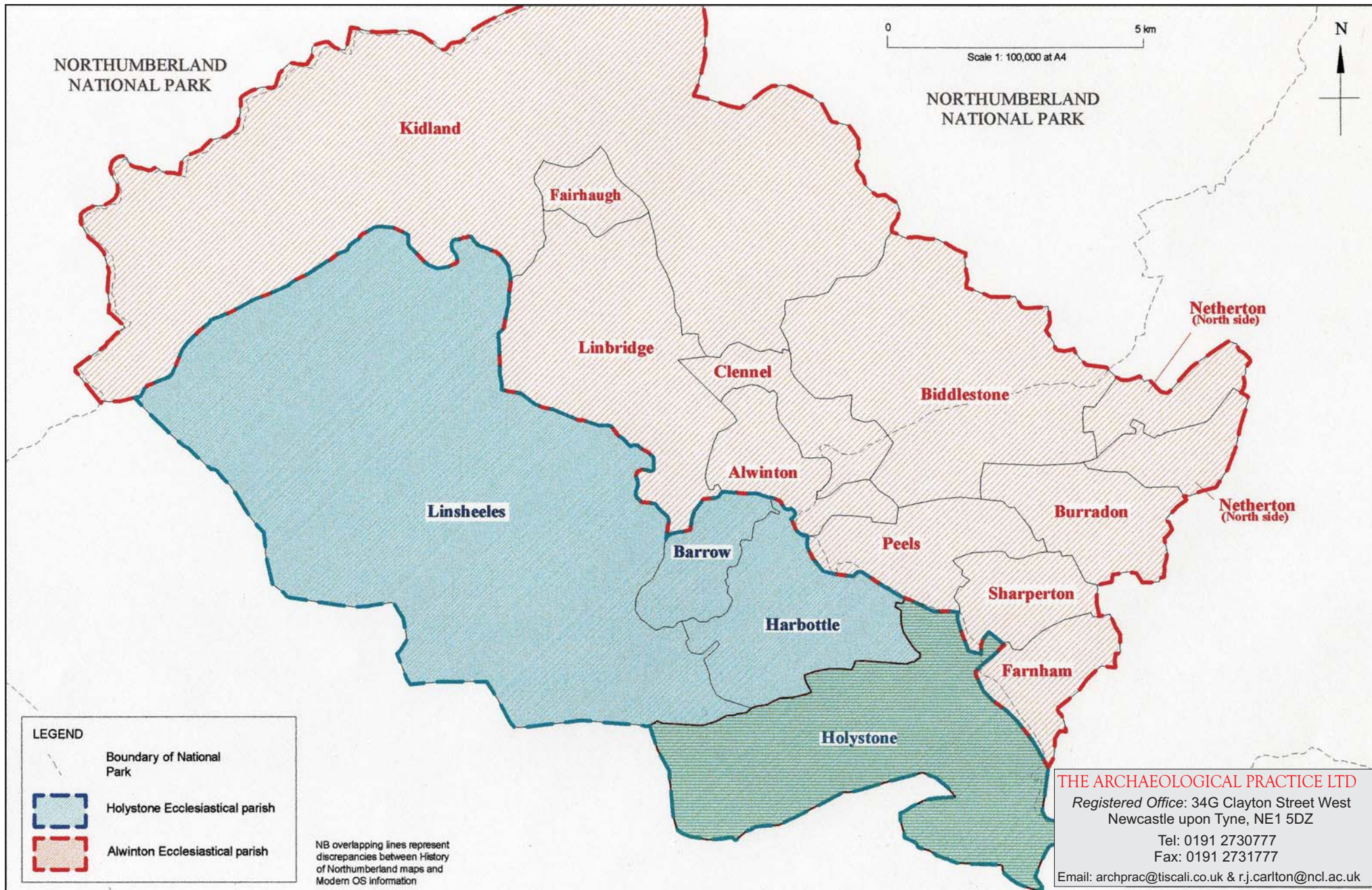
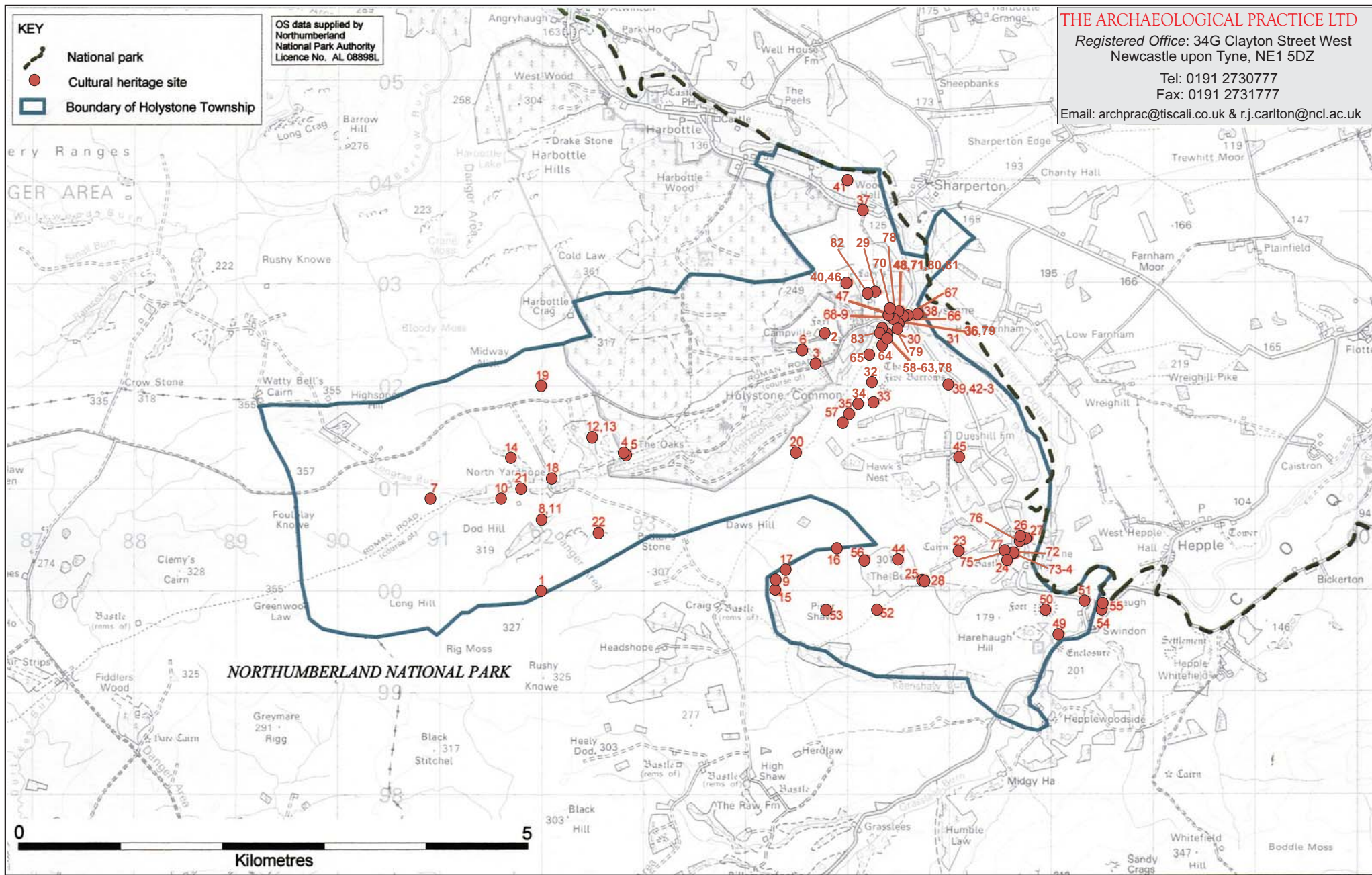


Fig. 3: Map showing the location of Holystone Township in relation to the surrounding parishes



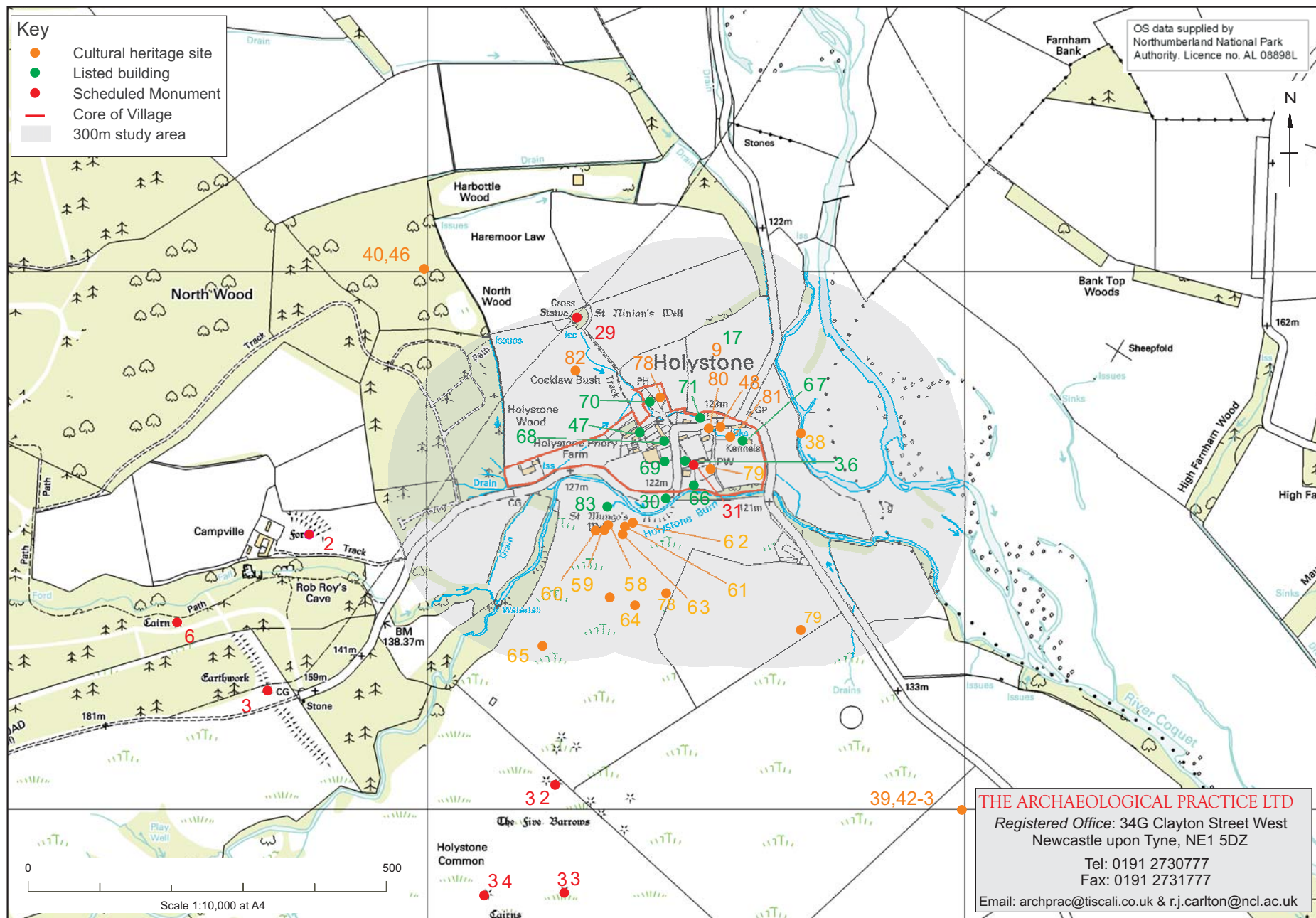
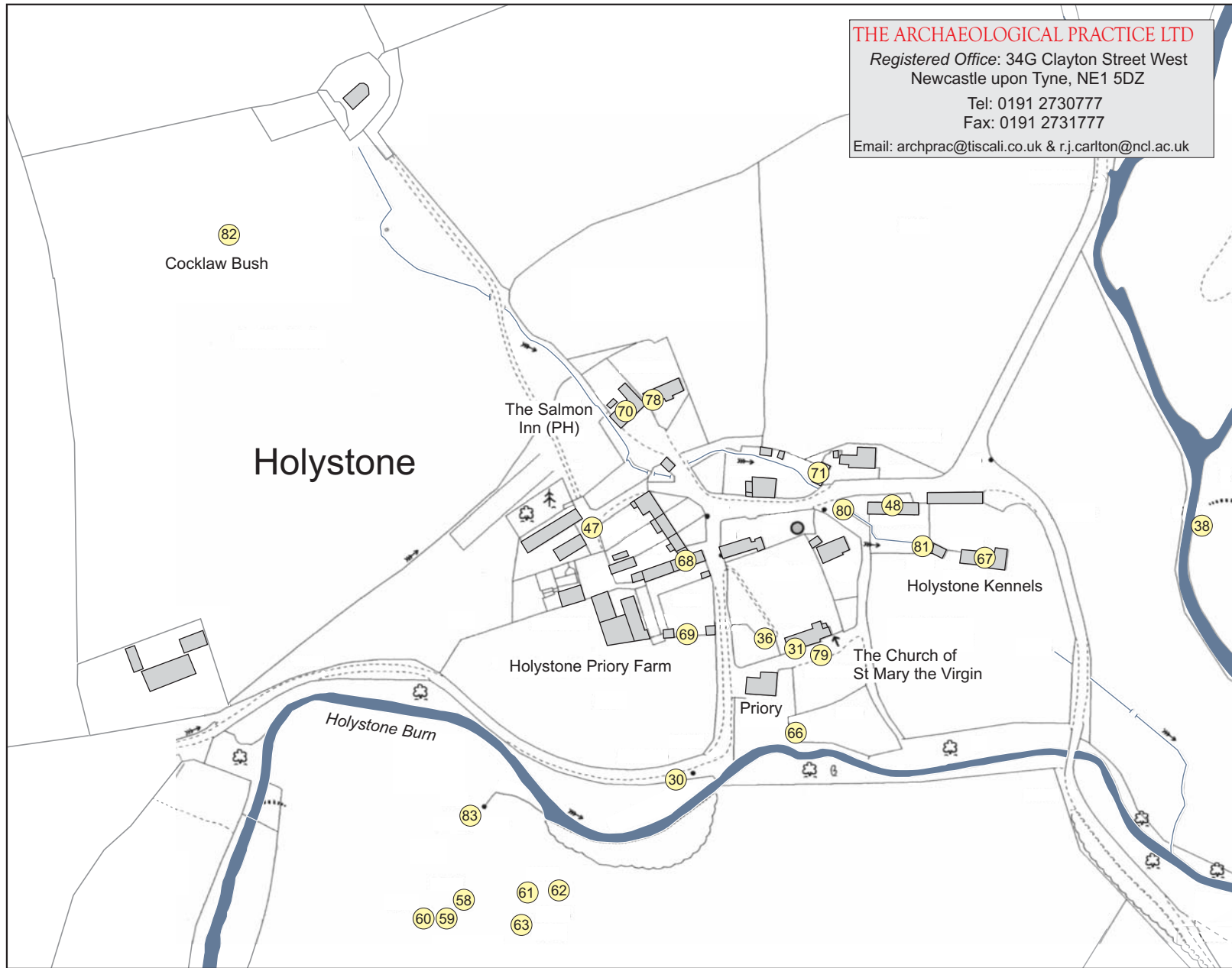


Fig. 5: Cultural Heritage sites in the vicinity of Holystone Village, showing sites of known cultural heritage value (keyed to Table 1 and Appendix 4). [The 300m study area defines the main focus of the present study]



© The Archaeological Practice Ltd, [Ordnance Survey data supplied by Northumberland National Park Authority; Licence no. AL 08898L]

Fig. 6: Cultural Heritage Sites in Holystone Village Core (Catalogue numbers keyed to Table 1 & Appendix 4)

3. TERRITORIAL UNITS AND SETTLEMENT TYPES

3.1 Parishes and Townships, Baronies and Manors

To understand the history of a particular village settlement, like Holystone, it is necessary to distinguish and define the various different territorial units within which the village was incorporated, and which provided the framework for the development of that community. Each of these units related to different aspects of the settlement's communal relations – religious, economic and administrative, and seigneurial – and their function changed over time. The development of the institution of the civil township, in particular, was remarkably complex.

The Parish was the basic unit of ecclesiastical administration and essentially represented 'a community whose spiritual needs were served by a parish priest, who was supported by tithe and other dues paid by his parishioners' (Winchester 1987, 23). It was the payment of tithes - established as a legal principle since the reign of King Edgar 959-75 (Platt 1981, 47) - which gave the parish a territorial dimension so that the boundaries of the parish came to embrace all that community's landed resources. Only the most remote areas of upland waste or 'forest', such as Kidland and Cheviot Forest, remained 'extra-parochial'. Ecclesiastical parishes in the Northumbrian uplands typically covered extensive areas, sometimes very extensive areas, Simonburn in North Tynedale, Elsdon in Redesdale and Kirknewton in Glendale being amongst the largest parishes in the country. Holystone, like Alwinton, Ingram and Alnham, was not quite in the same class as Simonburn or Kirknewton, but, in common with almost all the upland parishes, it embraced several civil township communities or *vills*. In all, six of the seventeen villages studied in this survey were parochial centres in the medieval period, namely Holystone, Alwinton, Elsdon, Alnham, Ingram and Kirknewton. Others, such as Falstone, Harbottle, Akeld, Kilham, Hethpool and perhaps Byrness were the site of dependent chapels of ease. The presence of early medieval carved stonework at Falstone suggests it had long been an ecclesiastical centre and may have had greater significance in the 8th and 9th centuries (as a small monastic site?) than it possessed later on. However several of our study villages contain no places of worship whatsoever, and it is clear that the traditional, almost unconscious, English equation of village and parish church does not apply in Northumberland, and certainly not in the Northumbrian uplands.

It is thus clear that these large medieval parishes embraced many distinct communities and the church was often too distant to conveniently serve all the spiritual needs of the parishioners in the outlying townships. However there are relatively few instances of new parishes being carved out of a well-established parish and practically none after 1150. The payment of tithes created a strong disincentive to do so since creating a new parochial territory would inevitably reduce the income of the priest in the existing parish. This relatively early fossilisation of parish territories was given added impetus once ownership of parish churches was largely transferred from the hereditary priests or local lay lords whose predecessors had founded the churches over to the monasteries in the 12th and 13th century, since these ecclesiastical corporations strenuously defended their legal and economic rights (Lomas 1996, 111, 116-7; Dixon 1985 I, 64). Instead the needs of the more distant township communities were catered for by the construction of dependent chapels of ease, which were established either by the monastic institutional patrons or on the individual initiative of local lay lords. Even so many townships had neither a church nor chapel of their own (Lomas 1996, 111-4).

In the medieval era the parish was a purely ecclesiastical institution and was to remain so until the beginning of the 17th century when the Elizabethan Poor Law Act of 1601 made this

territorial unit responsible for the maintenance of the poor through the appointment of overseers for the poor and the setting of a poor rate (*Statutes* 43 Eliz. I c.2; cf. Winchester 1978, 56; Charlton 1987, 98). This is in many respects typical of the history of English local government whereby ‘new administrative units have generally been created by giving new functions to existing territorial divisions’ (Winchester 1987, 27). Thereafter parochial administration of poor law was particularly prevalent in southern and midland England, where parishes were generally smaller and often coterminous with the civil townships. However in northern England even these additional functions tended to devolve down to the constituent townships which were a more convenient and manageable size than the extensive parishes. The modern civil parishes were established by the Local Government Act of 1889 and were substantially based on the earlier townships rather than the ecclesiastical parishes (*Statutes* 52/53 Vict. c.63).

The Township or Vill (derived from the medieval Latin ‘*villa*’) was the basic territorial unit in Northumberland, instead of the ecclesiastical parish. The term *vill* can be defined in two ways, on the one hand as a territorial community, which may be labelled the *territorial vill*, and on the other as the basic unit of civil administration in medieval England, the *administrative vill*. The two units were related and they could indeed be cover identical territorial divisions, but this was not always the case and they must therefore be carefully distinguished.

The territorial vill is synonymous with the English words *town* or *township*, deriving from the Old English *tun*, the commonest element in English placenames, i.e. a settlement with a distinct, delimited territory, the latter representing the expanse of land in which that particular community of peasants lived and practised agriculture. A township/territorial vill was not the same as the village itself, which was simply the nucleated settlement which commonly lay at the heart (though not necessarily the geographical centre) of the township, and where the bulk of the individuals who made up the community might reside. A classic township, centred on a nucleated village settlement, was composed of three main elements, the village itself, the cultivated arable land and meadows, and the moorland waste or common. However a township community might live scattered about in dispersed farms instead of or as well as being grouped together in a nucleated village or hamlet. Any combination of these elements was possible, but some permanent settlement was required for there had to be a community for a township to exist. Writing between 1235 and 1259, the lawyer Henry de Bracton defined the township thus (*De Legibus et Consuetudinibus Angliae*, iii, 394-5; cited by Winchester 1978, 69; Dixon 1985, I, 75-6):

“If a person should build a single edifice in the fields, there will not be a *vill*, but when in the process of time several edifices have begun to be built adjoining to or neighbouring to one another, there begins to be a *vill*.”

A township’s consciousness of itself as a distinct community would have been reinforced by the communal agricultural labour required to work the land. This is particularly obvious in the cases where the township was centred on a nucleated village, its members living and working alongside one another, but even in townships composed of scattered hamlets or farmsteads it was just as vital to regulate access to the use of communal resources such as the upland waste or commons. Such activities would have generated a sense of communal cohesion however fragmented the framework of manorial lordship and estate management in the township might have become over time (see below).

The boundaries of such township communities would have become fixed when the land appropriated by one community extended up to that belonging to neighbouring settlements (Winchester 1987, 29). In the lowlands intensive cultivation had been practised for millennia prior to the medieval period, when townships are first documented. It is therefore

conceivable/has been argued that many of these boundaries were of considerable antiquity, particularly where obvious natural features such as rivers and streams and watersheds were followed, although such antiquity is difficult to prove conclusively. In the uplands, settlement is thought to have experienced successive cycles of expansion and contraction in response to a variety of stimuli, including environmental factors such as climatic change, but doubtless also political and economic issues. This may have resulted in periodic obscuring of the boundaries when communities were not fully exploiting the available resources and hence had less need to precisely define their limits. In all areas the definitive boundary network recorded by the first Ordnance Survey maps is obviously a composite pattern, in which precise delineation occurred in a piecemeal fashion over the centuries.

The administrative vill: The term vill also designated the basic unit of civil administration in medieval England, representing a village or grouping of hamlets or farmsteads which were obliged to perform a range of communal administrative duties. The latter included the delivery of evidence at inquests, the upkeep of roads and bridges, the apprehension of criminals within its bounds and the assessment and collection of taxes (Vinogradoff 1908, 475; Winchester 1978, 61; 1987, 32; Dixon 1985 I, 78). The most comprehensive listing of these administrative vills is provided by the occasional tax returns known as Lay Subsidy Rolls. The assessment units recorded therein essentially correspond to the vills and, although clearly incomplete, sufficient survives of the 1296 and 1336 Northumberland rolls to provide a good impression of the number and distribution of the administrative units in many parts of the county (*cf.* Fraser (ed.) 1968, xv-xvi).² In many areas these administrative vills correspond very closely to the territorial vills and with the later poor law townships (see below). Dixon has shown this to be the largely case in north Northumberland (north of the Coquet), for example (1985 I, 78-9). This was by no means the case everywhere in the border counties, however. In the district of Copeland in West Cumbria, where a predominantly dispersed settlement pattern of scattered 'single farmsteads, small hamlets and looser groupings of farms' prevails, Winchester has demonstrated that the administrative vills had a composite structure, frequently embracing several 'members' or 'hamlets' which correspond to the basic territorial townships (1978, 61-5). In many instances administrative vills were significantly larger than the later poor law townships. These relatively large, composite administrative vills correspond to what were termed *villae integrae* ('entire vills') elsewhere in England. It is possible that a similar pattern of composite administrative vills might have been introduced in areas of the Northumbrian uplands such as Redesdale and North Tynedale, where hamlets and farmsteads were more common than nucleated villages. However these areas were liberties or franchises, like the lands of the Bishops of Durham, i.e. the normal apparatus of royal government was absent and their administration was entrusted instead to the baronial or ecclesiastical lord. This may have resulted in administration and justice being exercised through the structures of manorial lordship rather than a separate tier of specifically administrative land units. Finally, Winchester also suggests that the term vill gradually acquired a more specific administrative connotation as the organisation of local government became more standardised after the Statute of Winchester in 1285, with the result that in his study area, from the end of the 13th century, the term was restricted to the administrative units and no longer applied to the basic territorial townships (1978, 66-7).

This idea of the vill as an area of land with defined boundaries, potentially enclosing a number of settlements, rather than a the territorial resource of a single community, is expressed in a passage by Sir John Fortescue, writing towards the end of the medieval period,

² The 1296 roll omits Alnham, as well as Fawdon and Farnham (two of the 'ten towns of Coquetdale'), Caistron, Wreighill, Prendwick and Unthank and probably Branton, Hedgeley, Glanton, Little Ryle and Shawdon (Fraser (ed.) 1968, xv-xvi), but this is most likely simply to reflect the loss of parts of the original roll rather than the absorption of these vills in a larger *villa integra*.

On the other hand the regalian liberties of Redesdale, upper Tynedale and the Northumbrian holdings of the Prince Bishops of Durham were never included in the roll (*ibid.*, xiii).

and makes an interesting contrast with Bracton's description over two hundred years earlier (Fortescue, 54-55; cf. Winchester *ibid.* n.27):

Hundreds again are divided into vills the boundaries of vills are not marked by walls, buildings, or streets, but by the confines of fields, by large tracts of land, by certain hamlets and by many other things such as the limits of water courses, woods and wastes there is scarcely any place in England that is not contained within the ambits of vills

The Poor Law Township, to use Winchester's term (1978), is the form of township community most familiar today through in the works such as the Northumberland County History and Hodgson's *History of Northumberland*, where, along with the parish, it provides the framework for the historical narrative of individual localities. The boundaries of these territorial communities were mapped by the 1st edition Ordnance Survey in the mid-19th century and they have generally been presumed to have had a long and largely uninterrupted history stretching back in most cases to the townships of the medieval period. They are conveniently depicted on the maps which front of each volume of the Northumberland County History, from which figure 3 in each of the individual village reports is derived. A more detailed record of each township territory is provided by their respective tithe and enclosure maps and other historic maps catalogued and reproduced in the village reports.

The assumption that the medieval administrative vill was the direct ancestor of the post-medieval poor law township, and hence of the modern civil parish, was a reasonable one since functionally they are somewhat similar, representing the most basic level of civil administration. However the actual line of descent is much more complex.

The administration of poor relief was originally established at parochial rather than township level, with the requirement of the Elizabethan Poor Law Act of 1601 that overseers for the poor be appointed in every ecclesiastical parish in England (*Statutes* 43 Eliz. I c.2; cf. Winchester 1978, 56). Following pressure in parliament to permit the subdivision of the huge ecclesiastical parishes in the northern counties into smaller, more convenient units, the 1662 Poor Law Act allowed 'every Township or Village' in northern England to become a unit for poor-rate assessment and collection with their own overseers (*Statutes* 14 Charles II c.12, s.21; cf. Winchester 1987, 27). Winchester has argued, on the basis of the arrangements he documented in the Copeland district of west Cumbria, that it was the territorial townships rather than the administrative vills which were most frequently adopted to serve as the new poor law townships. However in Northumberland north of the Coquet there was in any case relatively little difference between the medieval territorial and administrative units, as noted above, and about three quarters of the townships identifiable in the 13th century may be equated with the poor law townships recorded by the Ordnance Survey. The disappearance or radical alteration of the remaining 25 percent was the result of settlement abandonment or colonisation during the late medieval period and estate reorganisation in the post-medieval period (Dixon 1985, I, 79-84)³. The upland dales south of the Coquet were a very different matter. Redesdale and North Tynedale fell within the vast parishes of Elsdon and Simonburn respectively, the latter with a dependent chapelry at Bellingham which itself embraced all of upper North Tynedale. In Redesdale, six large 'wards' or townships are found, namely Elsdon, Otterburn, Woodside, Rochester, Troughen and Monkridge, plus the small extra-parochial township of Ramshope (Hodgson 1827, 82-3). The wards were almost certainly created in response to the 1662 act and presumably represent subdivision of the parish to facilitate the administration of poor relief. There is no indication that they existed at an earlier date. They are not recorded in the 1604 border survey, which instead lists a great

³ Dixon (1985, I) provides a comprehensive summary of these changes for north Northumberland, including lists of abandoned early townships, new townships and identifiable boundary shifts or rationalisations.

number of ‘places’ or ‘parts of the manor’ within the constituent parishes of the Manor of Harbottle. These places were in most cases more than hamlets, groups of farms or individual farmsteads, the kind of small early territorial township found in upland areas. The twelve townships of upper North Tynedale, described in the County History (NCH XV (1940), 234-80), were established in 1729 by Thomas Sharp, Archdeacon of Northumberland, specifically to administer poor relief, each township being responsible for the maintenance of its own poor and setting a separate poor rate (Charlton 1987, 98-9).⁴ Some of these townships may have been based on earlier territorial units, but others have rather artificial names – West Tarset or Plashetts and Tynehead- indicative of institutions established by bureaucratic fiat.

It is from these ‘poor law townships’, however ancient or recent their origins, rather than the medieval administrative vill, that the modern civil parish is directly derived in northern England. The Local Government Act of 1889, which established the civil parish, specifically stated it was to be ‘a place for which a separate poor rate is or can be made’ (*Statutes* 52/53 Vict. c.63 sec. 5). Today’s civil parishes, however, are generally somewhat larger than the preceding townships, in part as a result of more recent amalgamations.

The Manor was a territorial unit of lordship and the basic unit of seigneurial estate administration. Jurisdiction was exercised by the manorial lord over the estate, its assets, economic activities and customary and legal rights, through his manor court sometimes termed the *court baron*.

Manorial lordship thus represented only one link in the chain of feudal and tenurial relationships which extended from the lowly peasant through to the baronial superior lord and ultimately right up to the king himself. In its simplest form a township would be encapsulated within a single manor and would therefore have the same territorial limits. However such ‘classic’ manors were much rarer than primary school history lessons might have us believe. Then as now, the processes of succession and inheritance and the inevitable variability in human fortunes resulted in the amalgamation or, more often, fragmentation of estates. Most townships therefore were divided between a number of manorial landholders.

Thus a parish, township and manor could all be coterminous, with a small parish serving the spiritual needs of a single township community whose landed resources formed a single manorial estate and whose members were bound by a variety of personal and tenurial relationships to a single lord. However this simple arrangement was highly unusual in Northumberland, and particularly so in the upland areas of the county, where, as we have seen, the parishes were often very large (e.g. Simonburn, Elsdon, Alwinton-Holystone, and Kirknewton). Thus there were only 63 parishes in the county in 1295, whilst the total number of townships at the same time, although not precisely quantifiable, was probably not far short of 450 (Lomas 1996, 71, 108-10). The number of manors would have been greater still.

3.2 Villages, Hamlets and Farmsteads

The territorial labels discussed above can all be defined with relative ease, despite the complexity caused by their changing role over time (which is especially marked in the case of the township), since they describe specific entities which figure in legislation and other formal records from the medieval period onwards. However it is a very different matter when it comes to precisely defining the terms used to describe different types of settlement, such as ‘village’ or ‘hamlet’. As the foremost scholars of landscape and settlement studies have

⁴ Prior to 1729, the Chapelry of Bellingham had been subdivided into four wards for more convenient collection of the poor rate, but these wards had not set a separate rate.

admitted (e.g. Roberts 1996, 14) it is extraordinarily difficult to define these terms with precision in such a way as to impose any absolute consistency of usage upon them.

For the purposes of this study the following definitions of settlement were used, all drawn from Brian Roberts' extensive work, in particular the succinct discussion provided in *Landscapes of Settlement* (1996, 15-19):

VILLAGE: A clustered assembly of dwellings and farmsteads, larger than a hamlet, but smaller than a town
and

A rural settlement with sufficient dwellings to possess a recognisable form (Roberts 1976, 256).

HAMLET: A small cluster of farmsteads

FARMSTEAD: 'An assemblage of agricultural buildings from which the land is worked'

TOWN: A relatively large concentration of people possessing rights and skills which separate them from direct food production.

The most substantial body of work on village morphology is that undertaken by Brian Roberts (e.g. 1972; 1976; 1977; 1990). Roberts has identified a complex series of village types based on two main forms, termed 'rows' and 'agglomerations', multiplied by a series of variable factors:

- Regular or irregular
- The presence or absence of greens
- Complexity – e.g. multiple row villages
- Building density – infilling of toft areas
- Fragmentation – 'exploded' versions of row villages and village agglomerations

This provides a useful schema for classifying villages, but it is difficult to determine what these different morphological characteristics actually signify. Dixon (1985, I,) is sceptical of regularity or irregularity as a significant factor, noting that irregularity does not necessarily mean that a village was not laid out in a particular order at a particular time; that the regularity of a layout is a subjective judgement; and that an irregular row may simply be a consequence of local terrain or topography. He also points out that however irregular it might appear, by its very existence the row constitutes an element of regularity. He is especially dismissive of the presence or absence of a green as a significant factor in village morphology, arguing that a green is simply an intrusion of the common waste into the settlement; if such a space is broad it is called a green, if narrow it is a street or gate.

In the case of the Historic Village Atlas Project a still more substantial problem is posed by the lack of detailed mapping earlier than c. 1800 for many of the 17 villages considered. In other words, there is no reliable cartographic evidence which predates the late 18th-19th century transformation of populous village communities of the medieval and early modern era into 'farm hamlets', i.e. settlements focussed on one or two large integrated farm complexes. In Northumberland, particularly in the northern half of the county, the 1st edition Ordnance Survey – so often the first resort in analysing settlement morphology – and even the relevant tithe map do not provide a reliable guide to the early modern or medieval form of any given village. Moreover the documentary evidence assembled by Wrathmell and Dixon suggests there was often a marked reduction in the size of the village population in the later 17th and early 18th centuries, accompanying a gradual reduction in the number of tenancies. Thus,

even where 18th-century mapping does survive for a particular village, it may actually under-represent the extent of the earlier, medieval and 16th-17th century phases of that settlement.

If Brian Roberts, using the methods of historical geography, has perhaps done more to shape current thinking on the overall pattern of medieval village settlement than any other scholar, at the micro level of the individual village and its components the seminal investigation in Northumberland has been Michael Jarrett's archaeological excavation of West Whelpington village. Conducted over a period of fifteen years from 1966 onwards this revealed a substantial proportion of a medieval village (Jarrett et al. 1987; 1988). Lomas (1996, 71-86) has recently emphasised the fundamental degree to which our understanding of life in a medieval Northumbrian village rests on the programme of research at West Whelpington.

Two major studies (both regrettably unpublished), which to some degree were able to draw on the work of Roberts and Jarrett, comprise Stuart Wrathmell's PhD thesis on medieval village settlement in south Northumberland (Wrathmell 1975) and Piers Dixon's equivalent doctoral research on the medieval villages of north Northumberland (Dixon 1985). Dixon's work, in particular is of fundamental importance for the Historic Village Atlas, as the citations in the text of the individual reports and the synthesis makes clear, since it covered many of the settlements in the northern half of the Northumberland National Park included in the Project. The villages in the central band of the county between the River Coquet and the North Tyne catchment remain as yet uncovered by any equivalent study, however.

This lacuna particularly unfortunate because a similar level of coverage of the south side of the Coquet and Redesdale would have served to emphasise how similar the settlement pattern in these areas was to that prevailing in upper North Tynedale and how different from that encountered in north Northumberland, even in the Cheviot uplands and Glendale. Lomas (1996, 86), has characterised the long Pennine dales in the eastern half of the county as areas of 'commons with settlements' rather than 'settlements with commons'. These areas – North Tynedale, Redesdale, and the south side of Coquetdale, along with South Tynedale, and East and West Allendale largely outside the National Park – were distinguished by a prevailing settlement pattern of dispersed farmsteads and hamlets. In marked contrast, a more nucleated pattern predominated in the upland Cheviot valleys of north Northumberland, although the density of such settlements was inevitably reduced by comparison with the lowland districts in the northern part of the county. The excellent fertility of the Cheviot soils permitted intensive agricultural cultivation during optimal climatic phases, but only at locations within the massif where there was sufficient level ground – such as Hethpool – and even there substantial terracing of the adjacent hillsides was required to create enough ploughland to make the settlement viable.

To some extent the gap left by Wrathmell and Dixon in Redesdale and southern Coquetdale has been filled by the programme of investigation conducted by Beryl Charlton, John Day and others on behalf of the Ministry of Defence, which resulted in a series of synthetic discussions of various aspects of settlement in the two valleys (Charlton & Day 1978; 1979; 1982; Day & Charlton 1981; all summarised in Charlton & Day 1976 and Charlton 1996 and 2004). These may be compared with the summary of the development of medieval and early modern settlement in upper North Tynedale provided by Harbottle and Newman (1973). However the former was restricted in scope by its emphasis for the most part on the Otterburn Training Area (although the authors did extend their scope beyond the confines of the military range where this obviously provided a more coherent analysis⁵), whilst the principal focus of Harbottle and Newman's work was the rescue excavation of a series of early modern and later farmsteads threatened by the construction of Kielder Water, to which the settlement overview

⁵ In particular the initial overview provided by Charlton & Day 1976, plus Charlton & Day 1978, covering the late prehistoric and Romano-British settlements, and Charlton & Day 1982, dealing with the corn mills and drying kilns, extend their treatment well beyond the Otterburn Training Area.

provided an invaluable but all too brief introduction. Hence all three valleys still merit comprehensive syntheses of their medieval/early modern settlement patterns, combining analysis of the historic maps and documents – including what is known regarding the pattern of seigneurial and ecclesiastical landholding – with the evidence of the surviving physical remains and site layouts.

PART 2

SOURCES OF EVIDENCE

4. LOCATION OF EVIDENCE

Accessible regional and national archives, libraries and record offices consulted for documentary, cartographic and pictorial material relevant to the present study include the following:

- Northumberland Record Office, Melton Park, Gosforth (NRO-MP)
- Northumberland Record Office, The Kylins, Morpeth (NRO-TK)
- Northumberland County Council Sites & Monuments Record, County Hall, Morpeth (NCC-SMR)
- Morpeth County Library, Local Studies Section (ML)
- Museum of Antiquities Records Room, University of Newcastle upon Tyne (MA)
- Newcastle Central Library, Local Studies Section (NCL)
- The Robinson Library, Newcastle University (NUL)
- Palace Green Library, University of Durham (DUL)
- The Public Record Office, Kew (PRO)
- National Monuments Record (NMR)

4.1 Compiling the project database

Assembly of the research material required to produce the Atlas has been achieved by the following methods:

4.1.1 Air Photographic coverage

All locally accessible air photographic coverage of the listed villages was inspected and catalogued, including photographs held by Northumberland National Park, the Northumberland County Sites and Monuments Record (SMR), Newcastle Central Library and the Museum of Antiquities at the University of Newcastle upon Tyne. In addition, a considerable body of new oblique aerial photography, specifically commissioned for the project and covering all the designated villages was analysed in order to provide pointers for further research both within and outside the scope of the present study.

4.1.2 Documentary survey

A wide range of medieval and early modern documentation, including *inquisitiones post mortem*, ecclesiastical chartularies, royal charters and judicial proceedings, Border Surveys and other official correspondence, has been used to illuminate the history and development of the village and its setting. In addition several categories of more recent archival material - maps, sketches, photographs - and local historical descriptions, have proved informative.

Documentary sources provide most of our information on certain aspects of the village's past, notably its medieval origins and development, and its tenurial and ecclesiastical framework. A targeted approach to the analysis of data from such sources was adopted in order to maximise the amount of information gained in the available timescale. Accordingly, data gathering focussed on cartographic, pictorial and photographic evidence, whilst the County History volumes and other historical syntheses covering sub-regional geographic units or settlements were used to identify particularly important documentary source material worthy of further scrutiny.

Historic Maps

All available historic maps and plans were examined and, where possible, copied. These include the successive county maps - Saxton 1576, Speed 1611, Armstrong 1769, Smith 1808, Fryer 1820, Greenwood 1828, etc. (figures, 10, 11, 17 & 21) - but more importantly the tithe (c. 1840) (figs. 22 & 23) and enclosure maps and Ordnance Survey editions (figs.25-29), as well as other detailed mapping, privately commissioned during the 17th-19th centuries. The tithe and enclosure maps for the relevant townships, provide evidence for the layout of field patterns to assist in interpreting the extant earthwork systems. The 1st edition Ordnance Survey in many instances constitutes the earliest reliable and comprehensive evidence for the settlement pattern in each village. The relationship of this baseline record to surviving earthworks is key to understanding the dynamic processes involved in the development of the settlement.

Pictorial representations

Pictorial representations - prints, sketches and paintings - and early photographs, were examined and, where possible, copied. The principal source of such representations was the NRO Photographic archive. Such photographs show the appearance of buildings shown in plan on historic maps, as well as features not included on such plans. In some cases they also provide useful information on the function of such buildings. The participation of local individuals who have made available their collections of earlier photographs, postcards or paintings, has been particularly useful and may provide a source of additional material in the future.

Published Syntheses and published collections of sources

Existing published research covering the historic village has been summarised for inclusion in the historical synthesis, including information from the Volume XV of the Northumberland County History (NCH XV (1940), 454-72), from John Crawford Hodgson's study of the township (Hodgson 1907) and from David Dippie Dixon's celebrated study of Upper Coquetdale (Dixon 1903, 273-85). Part II, Volume 1 of John Hodgson's *History of Northumberland* (1827), reproduces much important source material, notably Umfraville Inquisitions Post Mortem. Especially valuable are the overviews of settlement history based on documentary research and archaeological fieldwork in Redesdale and upper Coquetdale by Charlton and Day (Charlton 1996; Charlton & Day 1979). The detailed documentary survey of Harbottle Castle completed for NNPA by Rushworth & Carlton (1998), also provides useful coverage of the wider seigneurial background.

Other published sources include: Inquests post mortem, the Border Watch Schedule of 1552 (reproduced by Hodgson (1827, 71-2)), the *Survey of Debateable and Border Land, taken A D 1604* edited by R.P. Sanderson (*1604 Survey*) and the 1618 Redesdale Survey published in the second volume of *Archaeologia Aeliana (1618 Rental)*. The latter two providing very detailed information on contemporary settlement patterns in the upland valleys, from the names of the individual customary border tenants to the number of buildings in their settlements and the extent of arable, meadow and rough pasture.

4.1.3 Archaeological Survey

The Northumberland County Sites and Monuments Record was consulted in order to prepare a summary gazetteer of all archaeological sites recorded in each township, including industrial archaeological monuments, find spots and communications routes. Sites newly identified during the course of the study have also been added to the gazetteer.

Listed Building Records were consulted through the NMR along with Grundy's survey of the historic buildings in the National Park (1988) in order to compile a gazetteer of historic buildings in the township. Photographs of the exterior of each building have been incorporated in the archive gazetteer. A small number of structures, which by virtue of their

importance and complexity of fabric are considered by the project team to merit stone-by-stone recording, have also been identified.

4.1.4 Survey of Village environs

The wider setting of the villages have been assessed, using the territorial framework of the historic township where relevant, through a combination of aerial photographs, historic maps, documents, previous historical syntheses and site visits. Where possible the various components - infield arable and meadow, outfield pasture, woodland – have been identified and different phases of activity evidence of change over time have been noted in the historical synthesis. Information regarding the extent of outlying settlement has also been summarised in the synthesis, and particular attention has been paid to essential components as watermills which could often be located some distance from the main settlement.

More detailed recording of the surrounding field systems could form the basis of future community-led studies. These might involve recording the wavelength of ridge-and-furrow, examining field boundary walls to detect different structural phases present (sometimes evident in longstanding walls such as the head-dyke separating enclosed infields from the rough pasture (outfield) beyond, for example) or noting where a wall or sod-cast hedge has been replaced by more recent fencing and identifying ancient hedgelines by the variety of flora present. The data gathered could then be interpreted using the assembled resource of historic maps, aerial photographs and documented history provide by this report.

4.1.5 Site inspections

Site visits were undertaken to examine the village and wider township area, their principal monuments, built environment and field systems. Rather than being a comprehensive field survey, this was carried out to enable the project team to characterise the built fabric, archaeological landscape features and wider landscape setting of the village and to examine features which other data collection methods (air photography/documentary survey etc.) identified as being of particular importance. Photographs were taken of all the historic buildings and other sites or features of especial significance.






4.1.6 Public information and involvement

The NNPA Archaeologist organised presentations or guided walks at six of the largest villages under study. At least one member of the project team participated in these presentations/walks. It was anticipated that this would help to identify knowledgeable local informants who could be interviewed further during the site visits. This proved to be the case. A more informal process of gathering such local information was undertaken during the site visits at the smaller communities under study. This process in turn assisted in selection of suitable individuals for an associated oral history project, focussed on the communities of upper North Tynedale, Redesdale and upper Coquetdale, which was established as an important adjunct to the material Atlas research.⁶

It was also anticipated that these methods would also identify questions concerning the historical past of the villages which were of particular interest to members of the local community and which the project might address in its report, or alternatively might form the basis for follow-on community based projects. It was clear from the meetings and presentations that there was a significant degree of interest amongst several communities in the past of their settlements. It is hoped that this engagement with the past can be supported through future community-led projects, aimed at facilitating more detailed, long term studies of these villages and their landscape settings. The meetings and presentations were particularly successful in prompting local participation in data collection, inspiring the

⁶ See *A Report on the Oral History Recording made for the Historic Village Atlas Project 2004*. The Archaeological Practice Ltd & Northumberland National Park Authority; 2004.

villagers to assemble and bring in for copying numerous privately-held photographs, historic maps, photographs, deeds and other documents. These have all been scanned and incorporated in the project archive and many have been included in the Village Reports. Northumberland Record Office have also made digital copies of the maps and documents to ensure the preservation of this valuable record. Although much new material has been come to light by this means, it is doubtful that the potential has been exhausted.

<p><i>The Archaeological Practice Ltd.</i></p> <p>NORTHUMBERLAND NATIONAL PARK VILLAGE ATLAS PROJECT 2004</p> <p>on behalf of:</p> <p><i>The Northumberland National Park Authority</i></p>	<p>KEY</p> <p>— boundary wall</p> <p>..... linear earthwork</p> <p>— cropmark</p> <p>cropmarks  features  earthworks</p> <p>cropmarks  ridge & furrow  earthworks</p> <p> ← Known site</p>
<p>Location: HOLYSTONE</p> <p>© Tim Gates 2003; AP ref. HV/04/G 13</p>	

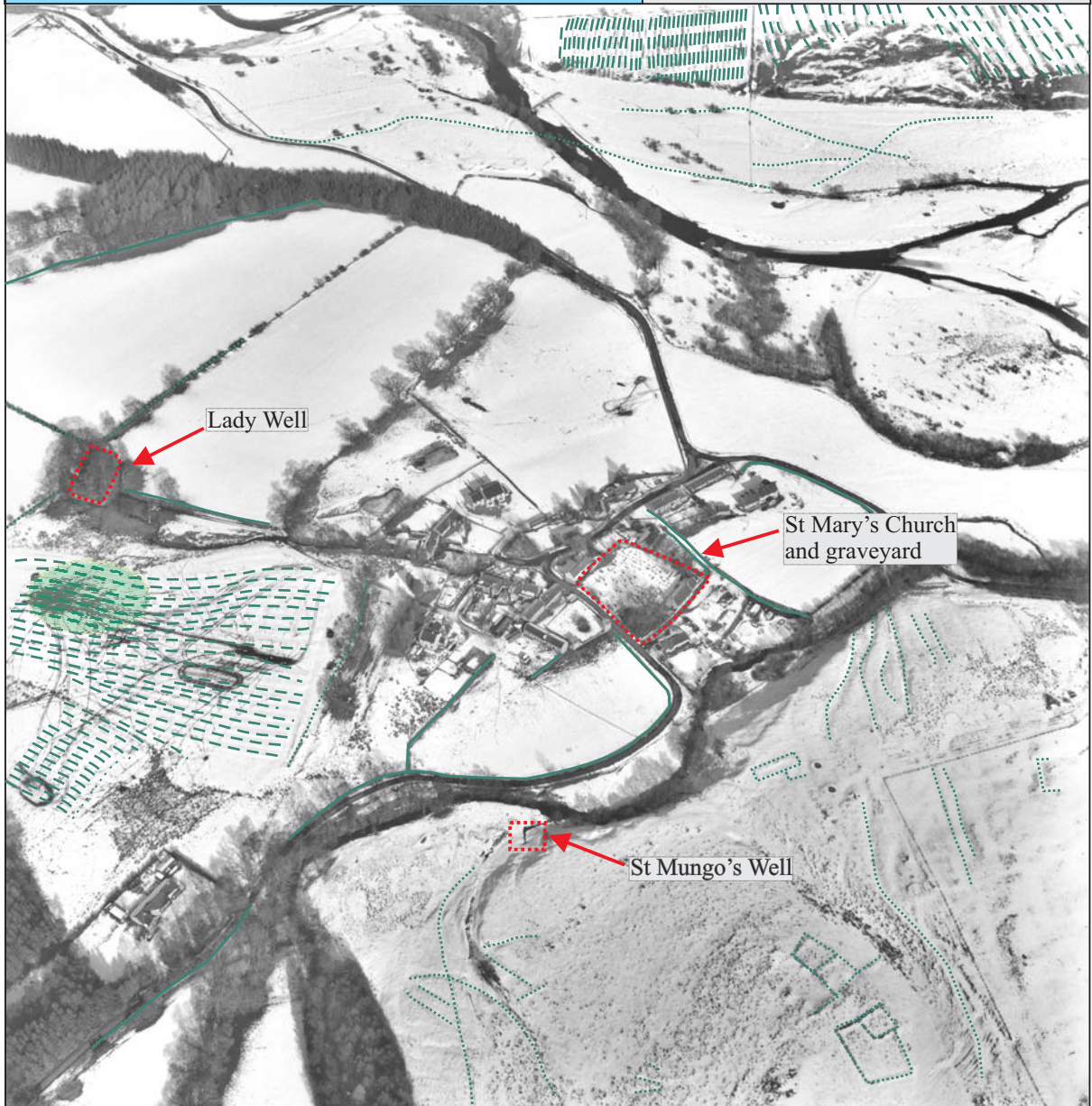


Fig. 7: Aerial photograph of Holystone marking features of potential interest.

This photograph shows the village from the south-west, with the settlement clustered around the church of St Mary. NNW of the village, the Lady Well lies within trees, while St. Mungo's Well lies near the southern flood plain of the Holystone Burn. The high ground of Holystone Common south of the village is covered with a complex of rectilinear and linear earthworks, including enclosures, boundaries and hollow ways.

The Archaeological Practice Ltd.

**NORTHUMBERLAND NATIONAL PARK
VILLAGE ATLAS PROJECT 2004**

on behalf of:

The Northumberland National Park Authority

Location: HOLYSTONE

© Tim Gates 2003; AP ref. HV/04/G 09

KEY



linear earthworks
and enclosures



Fig. 8: Aerial photograph of Holystone marking additional features of potential interest.

This view of rough pasture south-west of the village clearly shows a complex of earthworks on the high ground of Holystone Common, including various rectilinear enclosures, linear features, and hollow-ways. In the upper left of the image is a large, sub-circular feature which may represent the low earthwork remains of a prehistoric or later enclosure. St Mungo's Well can be seen towards the lower left of the image, with the edge of Holystone on the opposite bank of the Holystone Burn.

The Archaeological Practice Ltd.

**NORTHUMBERLAND NATIONAL PARK
VILLAGE ATLAS PROJECT 2004**

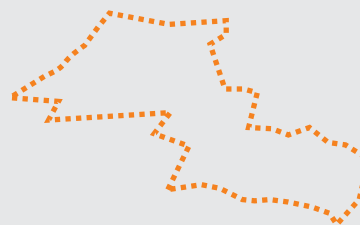
on behalf of:

The Northumberland National Park Authority

Location: HOLYSTONE

© Tim Gates 2003; AP ref. HV/04/G 04

KEY



The orange dotted line indicates approximately the extent of the area considered to display moderate or high archaeological potential (see Figure 58)


 These boxes indicate the position of enigmatic enclosure complexes



Fig. 9: Aerial photograph of Holystone showing the areas suggested as archaeologically sensitive within and around the village, as well as specific features of potential interest.

This Winter view of Holystone shows the River Coquet to the east of the village and the Holystone burn to the south. Clearly visible are the remains of ridge and furrow cultivation features in the field adjacent to the Lady Well, both of which are north of the village centre which is centred on the church. To the south of the village (and the Holystone Burn) a complex of rectilinear enclosures and hollow ways can be seen on the intermediate ground, while further to the south-east is large circular enclosure, or enclosure complex, possibly of prehistoric origin. The fact that neither group of enclosures has previously been reported gives an indication of the value of aerial views taken at various times of year in order to make use of different ground and light conditions. The features visible above, for example, may well be invisible on photographs taken in Summer when vegetation growth may not pick out the shallow features so clearly picked out by snow.

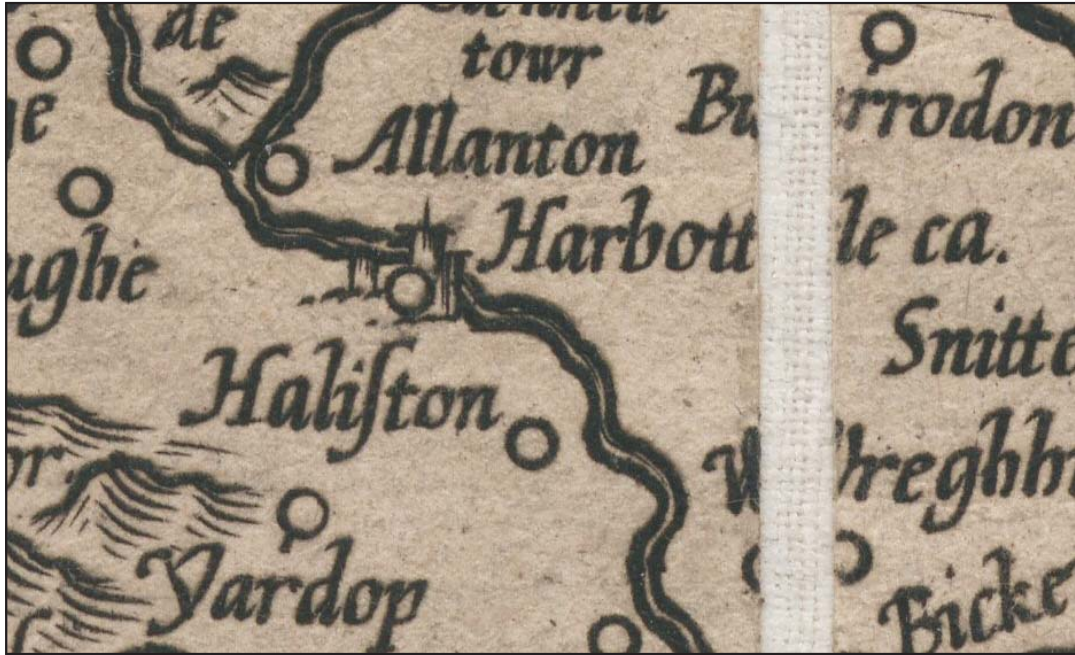


Fig. 10: 'Haliston' shown on the Mercator map of 1595
(NRO ZAN M16-B21 (p. 250))



Fig. 11: 'Haliston' shown on Speed's map of 1610 (NRO ZAN M16-B21 (p. 242))

NORTHUMBERLAND NATIONAL PARK VILLAGE ATLAS PROJECT 2004:
HOLYSTONE



Fig. 14: Extract from Warburton's Map of Northumberland, 1716
(Holystone circled)

NORTHUMBERLAND NATIONAL PARK VILLAGE ATLAS PROJECT 2004:
HOLYSTONE



Fig. 15: Holystone shown on the Kitchin map of 1750
(NRO ZAN M16-B21 (p. 247))



Fig. 16: Holystone shown on the Horsley and Cay map of 1753
(NRO ZAN M16-B21 9p. 249))

NORTHUMBERLAND NATIONAL PARK VILLAGE ATLAS PROJECT 2004:
 HOLYSTONE

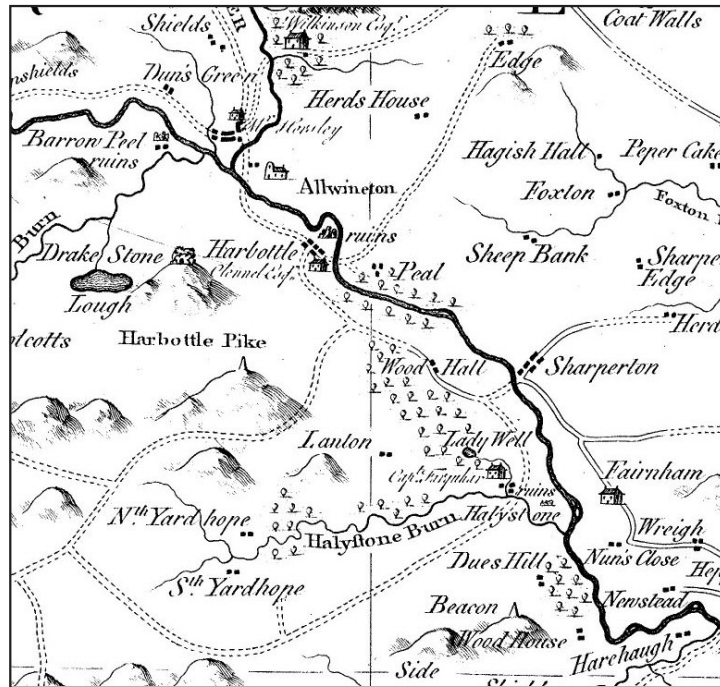


Fig. 17: Holystone shown on the Armstrong map of 1769



Fig. 18: 'Halystone' shown on the Cary map of 1789
 (NRO ZAN M16-B21 (p. 254))

NORTHUMBERLAND NATIONAL PARK VILLAGE ATLAS PROJECT 2004:
HOLYSTONE

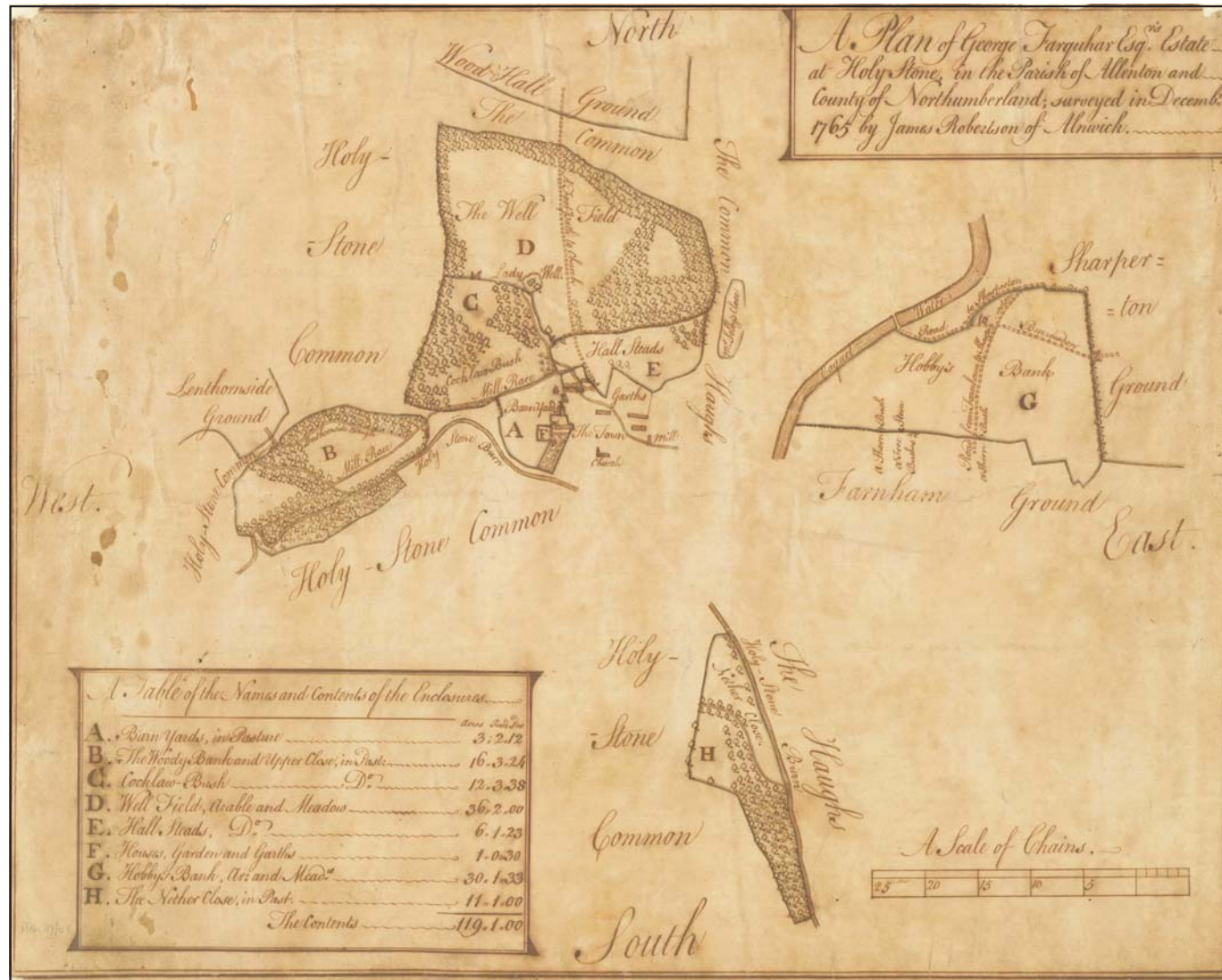


Fig. 19: Plan of Farquhar's Estate, Holy Stone by James Robertson, December 1765 (HOL_M&D 018)

NORTHUMBERLAND NATIONAL PARK VILLAGE ATLAS PROJECT 2004:
HOLYSTONE

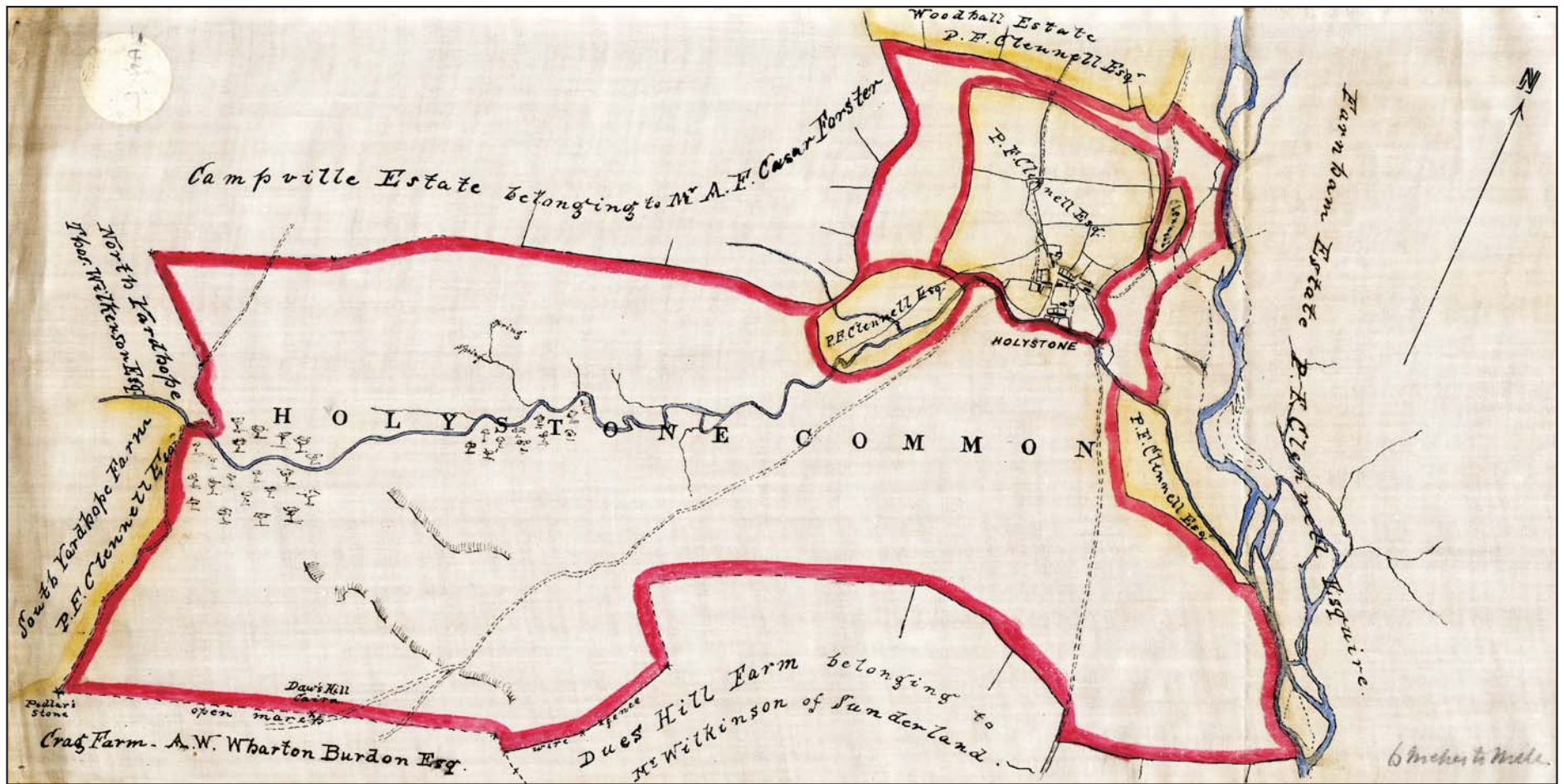


Fig. 20: Plan of Holystone and surrounding area, early to mid 19th Century (HOL_M&D 019)

NORTHUMBERLAND NATIONAL PARK VILLAGE ATLAS PROJECT 2004:
HOLYSTONE



Fig. 21: Holystone shown on the Fryer map of 1820

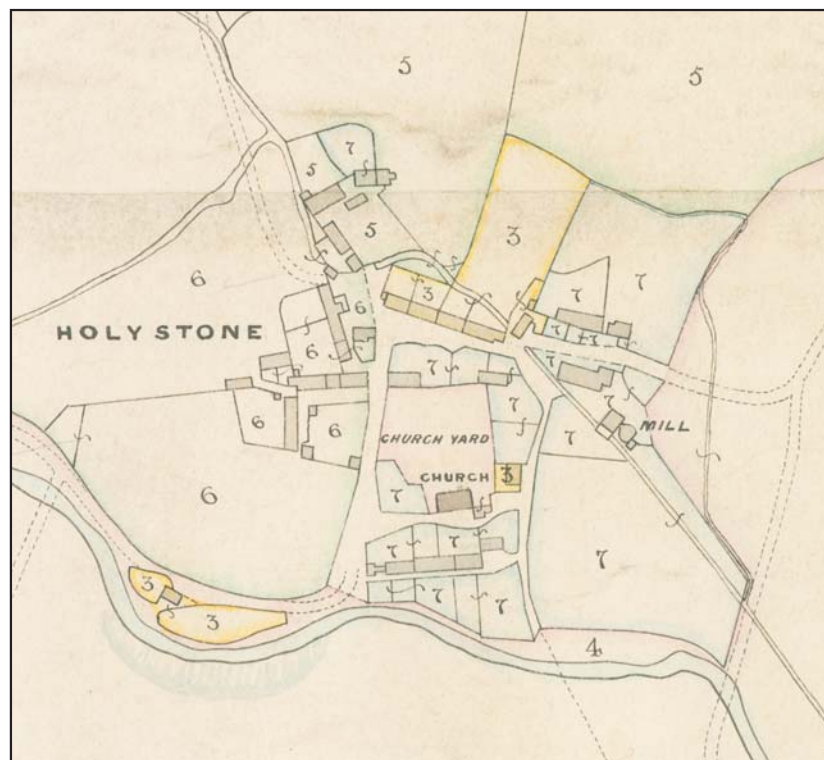


Fig. 22: Tithe plan of Holystone dated May 9th, 1848
(HOL_M&D 003)

NORTHUMBERLAND NATIONAL PARK VILLAGE ATLAS PROJECT 2004: HOLYSTONE

No. 5.—London: Printed and Published (by Authority) by G. ROUTLEDGE, 36, Soho Square.

LANDOWNERS.	OCCUPIERS.	Numbers referring to the Plan.	NAME AND DESCRIPTION of LANDS AND PREMISES.	STATE of CULTIVATION.	QUANTITIES in STATUTE MEASURE.			Amount of Rent-Charge apportioned upon the several Lands, and to whom payable.													
					A.	R.	P.	PAYABLE TO Vicar, Clergy, &c.			PAYABLE TO Proprietors, &c.			PAYABLE TO Rector, &c.							
								£.	s.	d.	£.	s.	d.	£.	s.	d.					
<i>Anthony Wilkison Esquire</i>		1	<i>North yard &c.</i>		117	3	10													modus	
		2	<i>Campville</i>		541		31														
		3	<i>Houses and gardens</i>		1		32														
					542	1	23	5													
<i>Tenholders</i>	<i>Tenholders or their Tenants</i>	4	<i>Holystone Common</i>		800	1	11														
<i>Ralph Hanson Lawson Esquire late Henry</i>	<i>Thomas Duffell and others</i>	5	<i>Houses and land</i>		7	1	27														
		6	<i>Houses and land</i>		112		5														
					119	1	35			3											
<i>Walter Selby, Esquire.</i>	<i>Joseph Blair and others</i>	7	<i>House and land</i>		6	3	11½														
		8	<i>Worthall farm</i>		238	3	11														
		9	<i>Allements in Harbottle Common</i>		36		14														
					281	3	17½														Sithis merged
		10	<i>Church and church yard school house adjoining</i>			2	12														
						17½															
						2	12½														

Fig. 23: Tithe Awards for Holystone, May 9th 1848 (HOL_M&D 005)

NORTHUMBERLAND NATIONAL PARK VILLAGE ATLAS PROJECT 2004:
HOLYSTONE

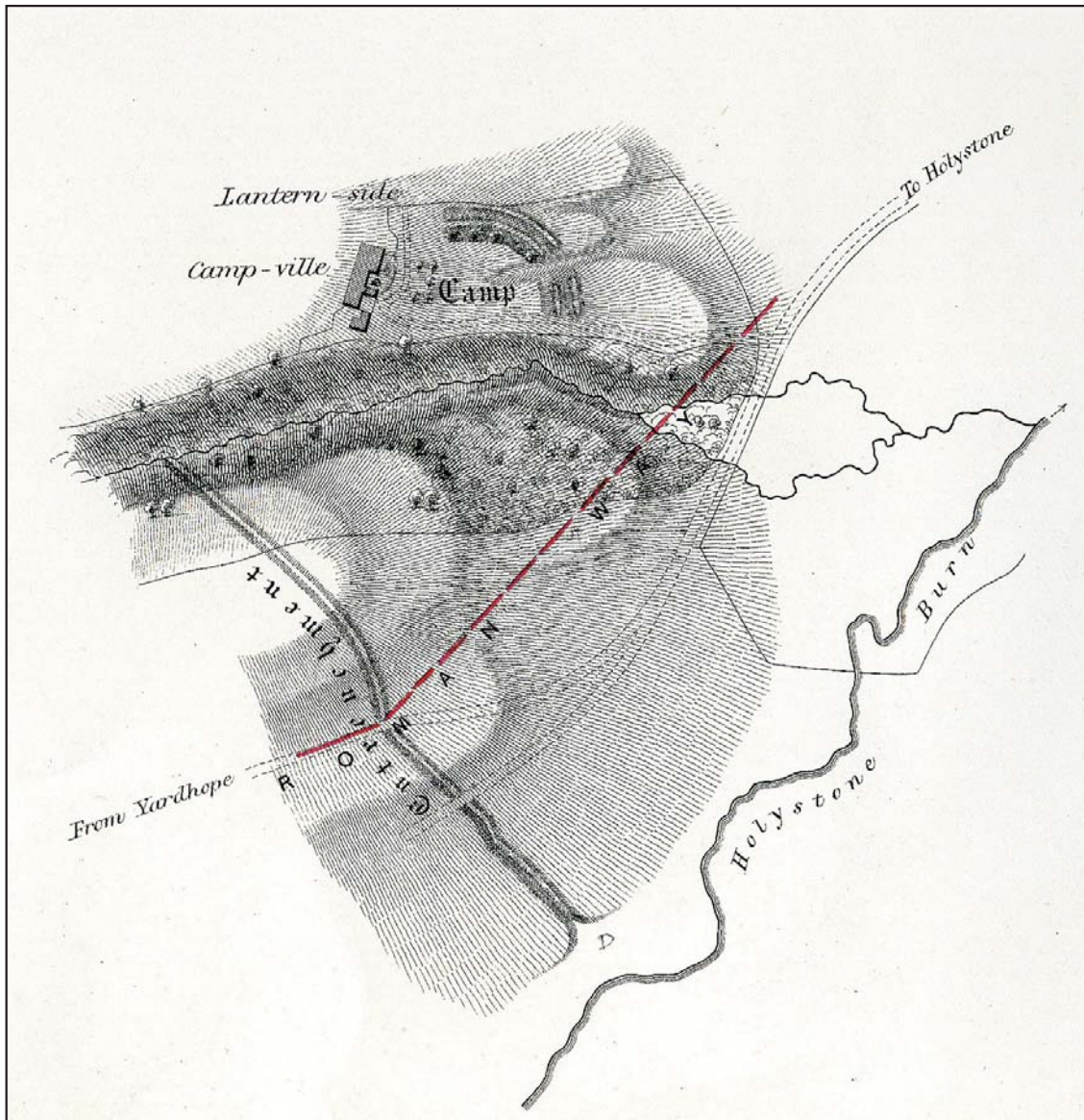


Fig. 24: McLauchlan's survey of a Roman road near Lanternside, Harbottle (detail) (HOL_M&D 024), 1864

NORTHUMBERLAND NATIONAL PARK VILLAGE ATLAS PROJECT 2004:
HOLYSTONE

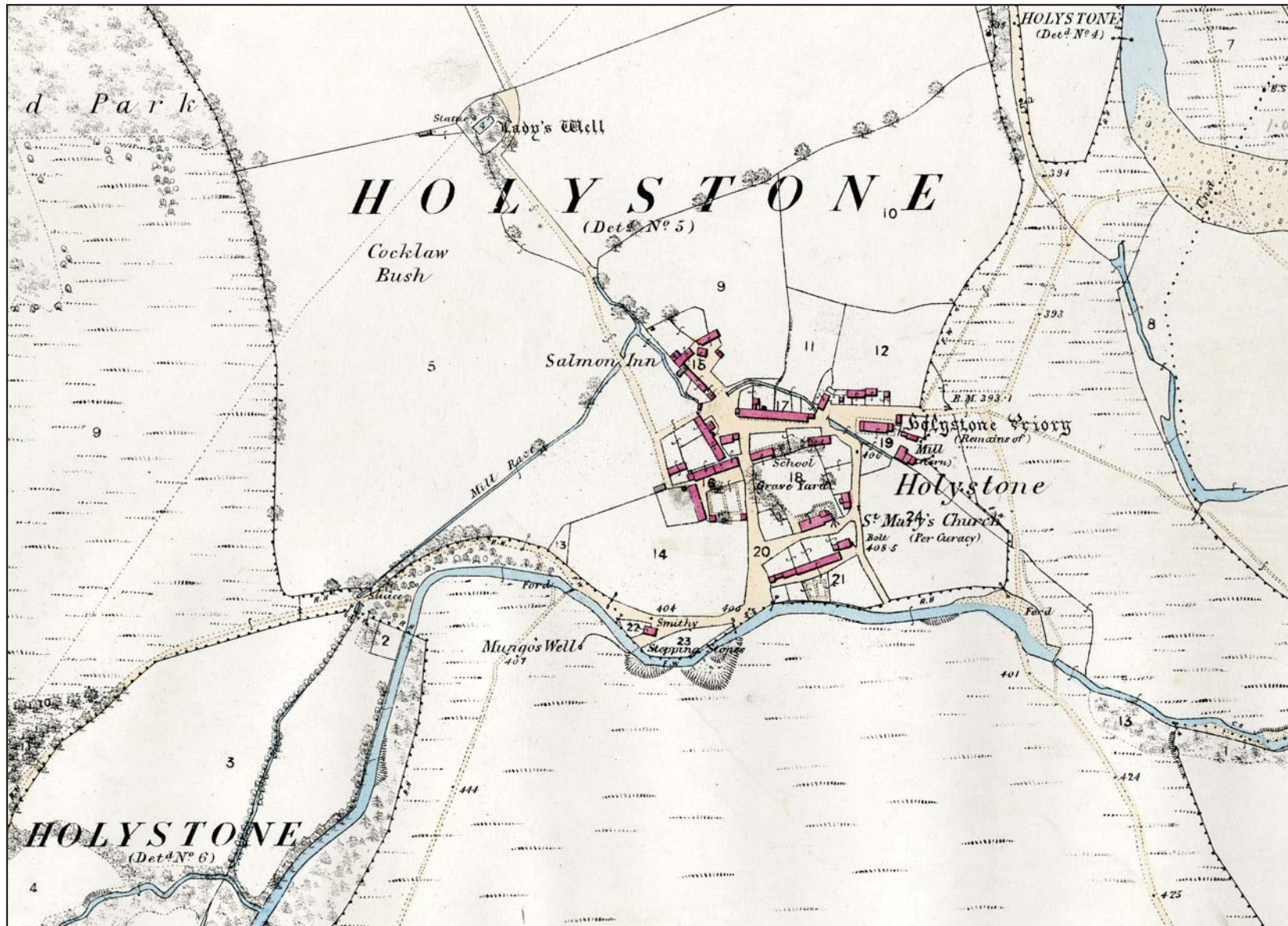


Fig. 25: First Edition Ordnance Survey map showing Holystone, 1860 (25" scale) (HOL_M&D 007)

NORTHUMBERLAND NATIONAL PARK VILLAGE ATLAS PROJECT 2004:
HOLYSTONE

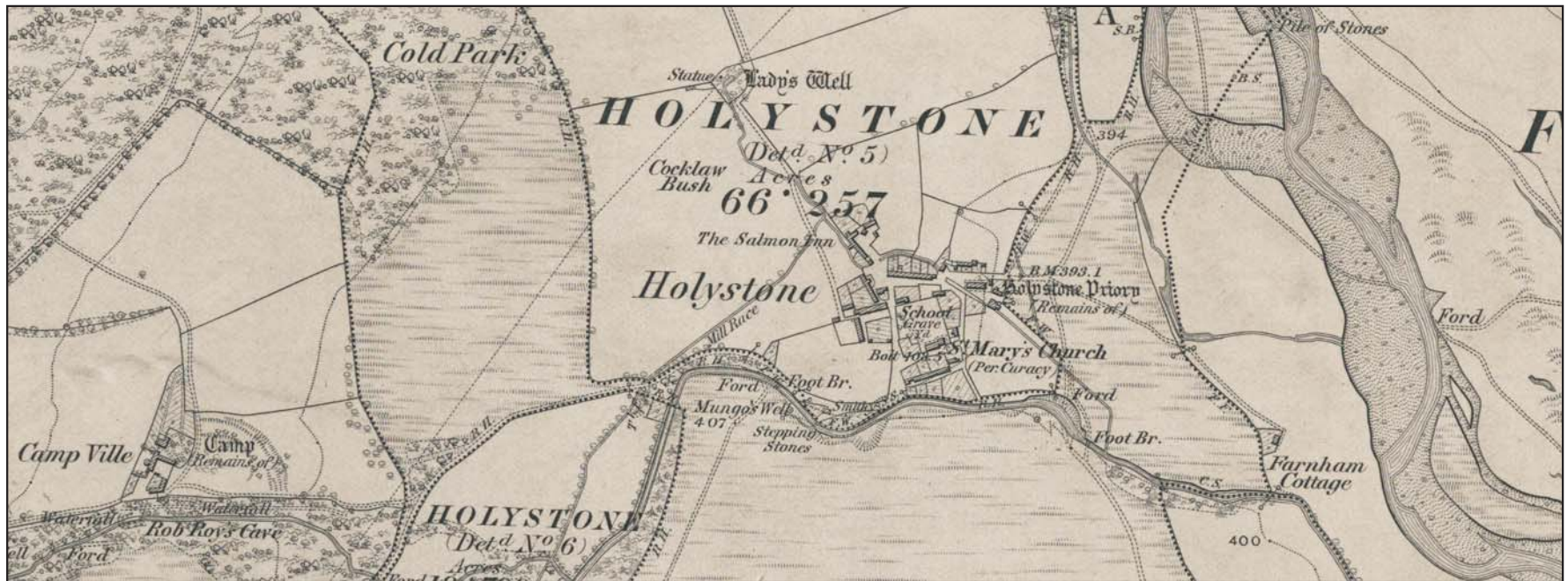


Fig. 26: First Edition Ordnance Survey map showing Holystone, 1860 (6" scale) (HOL_M&D 008)

NORTHUMBERLAND NATIONAL PARK VILLAGE ATLAS PROJECT 2004:
HOLYSTONE

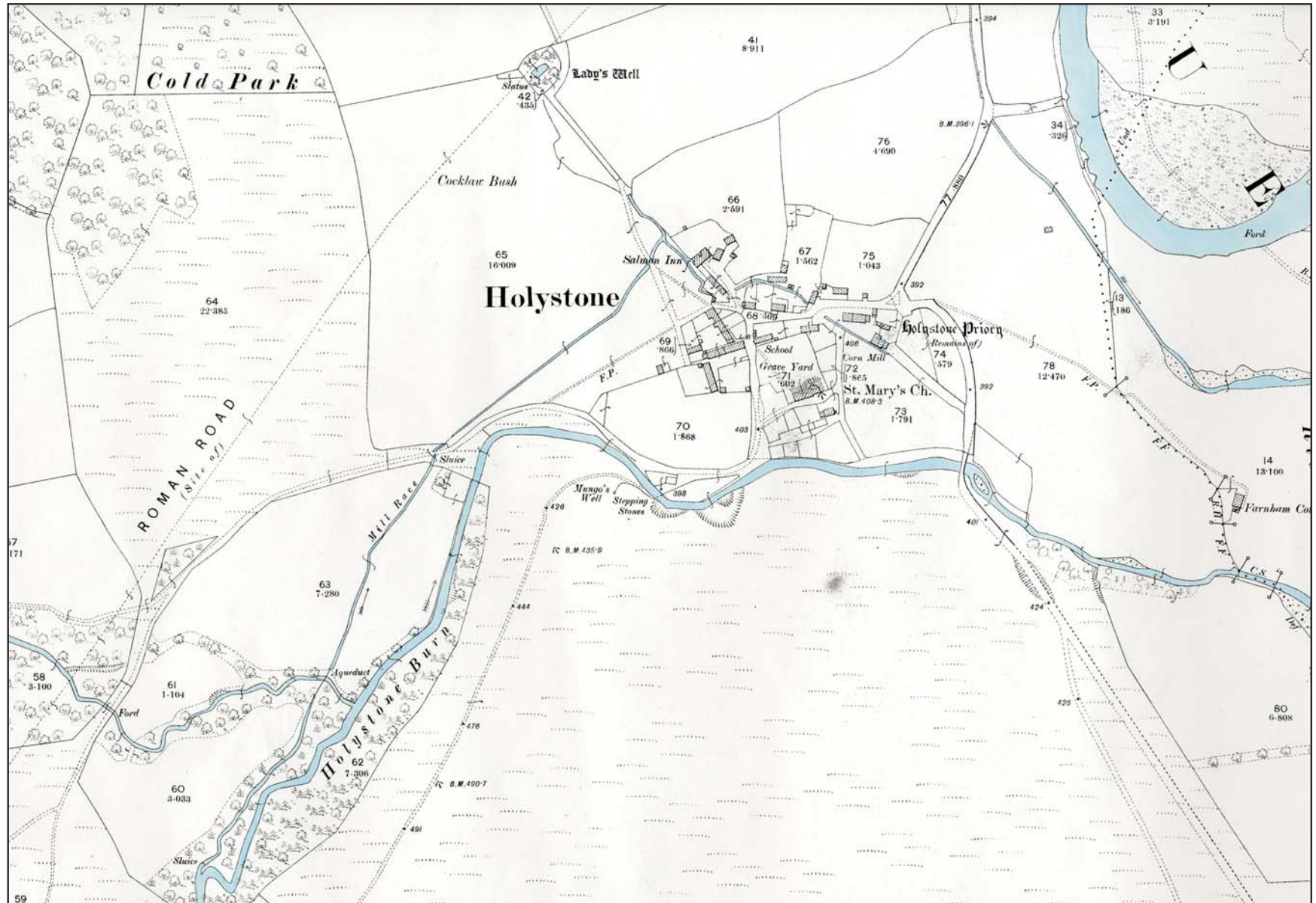


Fig. 27: Second Edition Ordnance Survey map showing Holystone, 1897 (25" scale) (HOL_M&D 009)

NORTHUMBERLAND NATIONAL PARK VILLAGE ATLAS PROJECT 2004:
HOLYSTONE

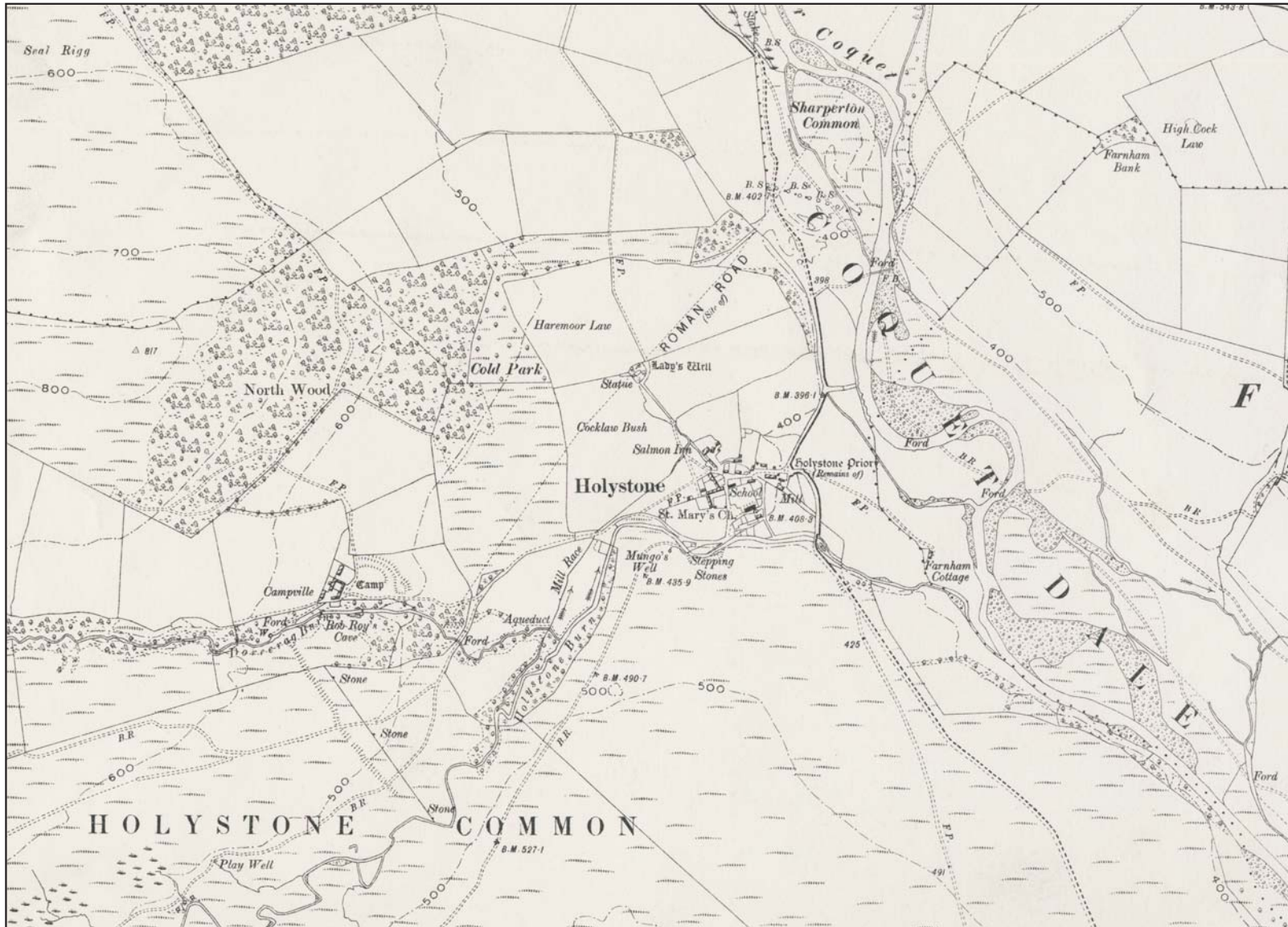


Fig. 28: Second Edition Ordnance Survey map showing Holystone, 1897 (6" scale) (HOL_M&D 010)

NORTHUMBERLAND NATIONAL PARK VILLAGE ATLAS PROJECT 2004:
HOLYSTONE

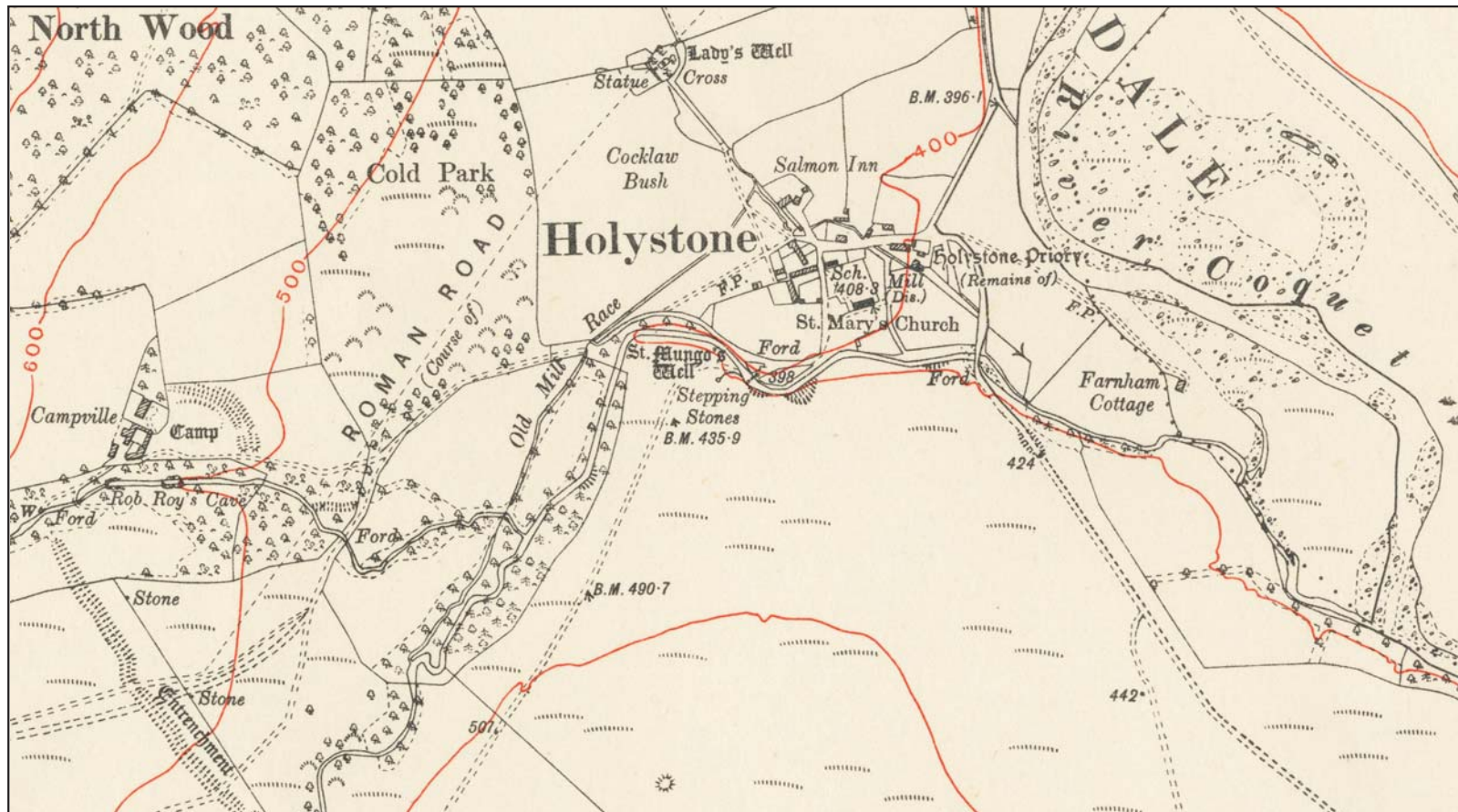


Fig. 29: Third Edition Ordnance Survey map showing Holystone, 1920 (6" scale) (HOL_M&D 011)

57

Alwinton Parish continued

Halleston Constabulary continued

<i>Ralph Potts</i>	<i>Husbandman</i>
<i>John Sandwick</i>	<i>Cloger</i>
<i>Richard Pratt</i>	<i>Day Tailor</i>
<i>Matthew Bell</i>	<i>Wacker's Dyer</i>
<i>Edward Potts</i>	
<i>Walter Anderson</i>	<i>Husbandman of Yardhouse</i>
<i>William Potts</i>	<i>D^o of Lenthrid</i>
<i>Robert Alder</i>	
<i>Walter Trombel</i>	<i>Husbandmen at Woodhal</i>
<i>Edward Douglas</i>	

Alexander Potts petty Constable

Harbottle Constabulary

<i>Jacob Lawson</i>	<i>Ironkeeper</i>
<i>William Marshall Jun^r</i>	<i>Taylor</i>
<i>Andrew Ladlaw</i>	<i>Coper</i>
<i>James Arasbit</i>	<i>Coper & Wheelwright</i>
<i>John Wallace</i>	<i>Weaver</i>
<i>George Wallace</i>	<i>Shoemaker</i>
<i>William Davison</i>	<i>Hand Servant</i>
<i>John Tomson</i>	<i>Weaver</i>
<i>Thomas Tomson</i>	<i>Wright</i>

Adam Crawford petty Constable

Barrow Constabulary

<i>Thomas Richardson</i>	<i>at Barrow</i>
<i>Robert Burn</i>	
<i>John Anderson</i>	<i>at Barrow Mill</i>

Robert Anderson petty Constable

Fig. 30: Militia lists for Coquetdale Ward, south division, covering Holystone (and surrounding areas), 1762 (HOL_M&D 006)

NORTHUMBERLAND NATIONAL PARK VILLAGE ATLAS PROJECT 2004: HOLYSTONE

HALLYSTONE PAROCHIAL CHAPELRY						
Is united in ecclesiastical jurisdiction to the parish of Alwinton, (<i>See p. 453</i>), which bounds it on the north and east. It is enclosed on the south and west by Elsdon parish, and contains five townships, of which the following forms the enumeration, with the returns of the number of inhabitants in 1801, 1811, and 1821; and the estimated annual value of the lands, messuages, and buildings in 1809 :—						
HALLYSTONE Parochial Chapelry.	POPULATION.					Annual Value. £.
	1801.	1811.	1821.			
	Persons.	Persons.	Houses.	Families.	Persons.	
Barrow	19	19	2	2	17	230
Dueshill	32	25	8	8	41	620
Hallystone	125	136	30	30	192	474
Harbottle	128	152	35	37	181	277
Linsheeles	87	92	13	13	97	3677
Total	391	424	88	90	518	5278

berland.] HALLYSTONE PAROCHIAL CHAPELRY. 475

HALLYSTONE, HALLISTON, or HOLYSTONE, is a small village, situated between, and near the confluence of the Dove-Crag-bourn and the Coquet, 6 miles W. by N. of Rothbury. The church is dedicated to St. Mary, and the living, which is of the certified value of £8, is annexed to the curacy of Alwinton, being in the same patronage and incumbency.—(*See p. 453.*) On the first introduction of Christianity into Northumbria, according to the venerable Bede, no fewer than 3000 persons were baptized here by Paulinus, so that this must have been anciently a place of great consequence. Here was also a priory for seven or eight Benedictine nuns, founded by one of the Umfranvilles, of Harbottle Castle, who endowed it with the *vill*, impropriation, and advowson of Hallystone. Alice de Alneto afterwards gave to the nuns a toft and croft at Etherston; and Roger Bertram bestowed on them the waste of Baldwinswood, with liberty to grind their corn at any of his mills in the barony of Mitford mulcture-free; together with pasturage on the commons of Newton and Throphill. They also possessed Corsenside and Sentill, and 40 acres of land in Caistron. They had likewise the impropriation of Alwinton, where they had a hospital, besides four houses in Newcastle. The two benefices of Alwinton and Hallystone were consolidated by Bishop Kellow in 1311, at the request of Lord Richard Umfranville. When the monastery was dissolved its annual revenue was estimated by Dugdale at £11 5s. 7d., and by Speed at £15 10s. 8d. In the 10th of Elizabeth, the site of the nunnery, manor, and vill of Hallystone were possessed by the crown. But few vestiges of the nunnery now remain, and they have been used in the erection of the millhouse, and other buildings, in the village. After the dissolution, two-thirds of the tithes of Hallystone and Alwinton were granted to Patrick, Earl of Dunbar, and the remainder to the Duke of Norfolk, but they were subsequently sold to an ancestor of Walter Selby, Esq. of Biddleston, and to the father of John Smart, Esq. of Trew hitt-House. LADY'S-WELL, which belonged to the nunnery, is a beautiful basin of water, the bottom of which is variegated with a mixture of green and white sand. It has been enclosed with a hewn free-stone wall, part of which is still standing, romantically shaded with trees and shrubs.

HALLYSTONE CHAPELRY DIRECTORY.	
<i>Marked 1, are in Barrow; 2, Dueshill; 3, Hallystone; 5, Harbottle; and 5, Linsheeles.</i>	
1 Anderson John, farmer and miller	4 Nesbit Thomas, shoemaker
2 Batiment Lionel, farmer	3 Oliver Joseph, corn miller
4 Bolam George, shoemaker	5 Ord Thomas, farmer
3 Byatt Joseph, victualler, Letters	4 Paterson Rev. James, Presbyterian min.
2 Clark Jane, victualler, Unicorn	2 Patterson Thomas, farmer, <i>Woodhouses</i>
4 Clennell Thomas, Esq. <i>Harbottle castle</i>	4 Pitlock Gideon, grocer & draper
4 Common John, victualler, Ship	5 Robson John, farmer, <i>Windyhaugh</i>
3 Forster Frederick Cæsar, Esq. <i>Campville</i>	4 Thompson Richard, shopkeeper & tailor
3 Hunter J. schoolmaster	5 Thompson Thomas, farmer, <i>Ridleys</i>
3 Hunter Robert, blacksmith	1 Wanless John, farmer
4 Lamb Thomas, surgeon	

Fig. 31: Sections of text relating to Holystone from Parson and White's Trade Directory of 1827
(HOL_M&D 014-017)

NORTHUMBERLAND NATIONAL PARK VILLAGE ATLAS PROJECT 2004:
HOLYSTONE

12 1879	<p>Jan 10 John Wilson re-admitted</p> <p>Jan 11 The Girls had their Sewing Lessons as usual this week.</p> <p>Jan 13. I received the Inspector's Report from the Rev H. C. Henderson.</p> <p>copy of Inspector's Report</p> <p>The children passed a fair examination in the three elementary subjects. The Reading was very fair in the two lower Standards, but did not improve, as it should, in the higher Standard it was stumbling and inaccurate in the fourth Standard and the children did not speak clearly or distinctly enough. The writing on the Slates in the two lower Standards was very sloevely and the bad figuring interfered with the correct working of the sums. Both Dictation and Arithmetic were below par in the first and second Standards, but in the third and fourth Standards the Dictation was very fairly good, alike in regard of Spelling and Handwriting, and the Arithmetic was fair. The Infants could read well, but were backward in Writing and Counting. It would be well if the Sewing Mistress were</p>	1879	<p>13</p> <p>employed to teach the younger children Writing and Arithmetic. Article 19 (c).</p> <p>The Grammar, Geography, and History were not sufficiently good to earn the Grant. The children answer simultaneously instead of putting out their hands and waiting to be pointed at. The order was very fair. The Singing was a little below par. The Needlework was very fair. There must be no erasures in the Registers. The Schoolroom should be kept more tidy and the accumulation of books, parcels, cloths and other things removed. A urinal should be placed in the Boys' Office"</p> <p>H. Newton. best^s Teacher</p> <p>H. Henderson. Manager.</p> <p>Jan. 18 The Girls had their Sewing Lessons as usual this week</p> <p>Jan 20 Storm still continues and the Wooden Bridge across the river broken having been carried ^{away} by a heavy ice flood, the half of the children are prevented ^{from} attending school</p>
------------	---	------	---

Fig. 32: Pages 12-13 of Holystone School Logbook, January 1879 (HOL_M&D 001)

NORTHUMBERLAND NATIONAL PARK VILLAGE ATLAS PROJECT 2004: HOLYSTONE

<p>Admitted. Robert Fozzom, Low Farrahham. May 19th 49. - 17. " James Thompson, Charity Hall May 26/49 - 17/8 " Dorothy Douglass, Campville. July 27/49 - 17/8 " Mary Nicholson, Low Farrahham Sep 22/49 - 19 " Annie Mary Nesbit, Bues Hill Oct 6th 49 - 19 " William Nesbit, Bues Hill Oct 6th 49 - 19 " William Pringle, Burnadon Windyide Nov 27/49 - 20 " James W Rutherford, Holystone, Nov 10/49 - 20 " Margaret Eschelle, Knaah Holystone. Jan 26/50 - 24 " Thomas Richardson, Low Farrahham April 19th 50 - 26 " Jane Storey, Sharpeston Edge April 19th 50 - 26 " James Fozzom, Knaah Eschelle Fozzom & Robert Fozzom from Sharpeston. May 17/50. - 27 " Sarah Elliott, & Wm Elliott, High Farrahham. May 24/50. 27 " Ann Robinson, Shephards & Old Young, Campville May 24/50. 27 " Eleanor Rutherford, Holystone. May 24/50 - 27 " L. W. Ross, Harbottle May 24/50 - 27 " James Gray, James Scott and Maria Robinson Aug 2/50. 28. " Stephen & Wm Thompson from Causton, Nov 1/50 - 30 " Wm Geo. Scott, Holystone. May 2/51. (35) " Henry Rogerson & John Thomson from Causton May 20/51 - 36 " John & Janet Moffat & James Rogerson Holystone June 7/51 - 36 " Mary A Pringle, Burnadon Windyide, July 18/51. - 36 " Isabella Thompson, Sharpeston Edge. Sep 19/51 (37) " Geo. Rogerson, Holystone Sep 26/51 (37) & Terence Paine, Charity Hall Nov 27/51 " Geo. Wilson, Hefpyle. Nov 28/51 (41) Andrew Fair, Dec 26/51 (41) " Lot J. Thompson, Jan 7/52 (41) John Nicholson, Low Farrahham, Feb 6/52 (41) " Mary Ann Young, Holystone Feb 16/52 (42) Margt. A. Blair, Campville Feb 18/52 " Eleanor R Young, Holystone Mar 27/52 (42) Edw. M. Fozzom, Farrahham Mar 27/52 (42) " Nicholas Lewis, Causton, Agnes & Andrew Peattie, Campville, John & Susan Clark, Campville. May 22/52 (44) John Lewis, Causton. May 29/52 (44) " Catharine & Edw. E. Dagg, Campville. June 19/52 (43) Nat. Dagg, Campville June 19/52 " Wm Jane Nixon, High Farrahham & Joseph Salt, Holystone, July 31/52 (45) " Wm Clark, Campville Nov 18/52 (47) E. M. Mark, Burnadon Nov 18/52 (47) Wm Dagg, 84 " James Wilkinson Holystone Dec 7/52 (50) Margaret Hindmarsh, High Farrahham, Dec 10/52 " Wm Gray & Sophemia, High Farrahham May 19/53 (51) J. & Wilkinson Holystone. May 20/53 (51)</p>	<p>Bridge across the bog at Holystone repaired & - 15 admitted Adam Hindmarsh, High Farrahham Sep 16th 53 (103) E. M. Dawson, Nov 19/53 (104) " Charity Hall. Wm. Skell, Campville. Jan 20/54 (105) Alexander Harbottle, Sharpeston Jan 27/54 (105) Joseph Gorman, Sharpeston Wm. Jos. Turnbull & Mrs D. Turnbull " Woodhouses. (May 26/50 (107) George Davidson, Holystone Jan 12/51 (112) Wm. Skell Campville. May 27/51 (114) Ellen Smith Bull Grange April 16/51 (114) Georgina Smith Sharpeston Edge May 19/51 (115) Margt. & Drummond, Sharpeston May 27/51 (115) " Eleanor Rogerson, Holystone June 2/51 (115) Joan & Mary Ann Isabella Hindmarsh, High Farrahham April 4/52 (12) Isabella Young, Sharpeston May 22 (121) Abraham & Robert Wadell, Low Farrahham May 24/52 (12) Mary Jane, & Robert Landell, High Campville June 19/52 (122) Wm. P. Davidson, Holystone June 19/52 " Mary, Norman admitted May 29/53, Farrahham Isle Works (52) James & Isabella Rogerson Harbottle Hill June 11/53 (52) Isabella Nicholson, Low Farrahham June 18/53 (53) Wm. Thornton & Farrahham Isle Works. July 16/53 (52) James Pringle, Burnadon Windyide & Knaah Fozzom, Low Farrahham Aug 6/53 (50) Wm & Edw. Kipper from Charity Hall & Ellen Perrie from Ryehill Sep 17/53 (53) " Ann Kipper from Charity Hall Sep 24/53 (53) Robert Lewis from Charity Hall Nov 20/53 " James Scott from Harbottle Jan 20/54 (53) Thos. Wilkinson, Holystone Jan 28/54 " Wm. Geo. Hall & James Dodds, Hall from Newton, admitted Feb 4/54 (53) (55) " Edward H. Storey from Clatterton March 5/54. (57) Ann Isabella, Wm., and Jane 12. " Wallacey from Rocks Hall. April 16/54 (59) Ralph Robinson from Bull Grange April 27/54 (59) " Robert Rogerson, Holystone April 7/54 (59) John E. Skott from Harbottle May 12/54 (60) James Fozzom from Low Farrahham and Geo. Storey from Clatterton. May 26/54 (60) Elizabeth Robinson from Rocks Hall June 14/54. Mary Ann Maclean from Nidlandlee June 20/54 (60) Geo. Dean from Sharpeston June 27/54 (61) James & Mary Jane Selfer from Woodhouses July 7/54 also James Jeffrey from Harbottle July 7/54 (61) Richard Rutherford from Worshall July 14/54 (61) Geo. Selfer & Jane Ann Selfer from Harbottle Hill 28/54 (61) Wm. Nicholas Fife & Geo James Fife from Charity Hall. Sep 27/54 (62) Emily Isabella Fife from Charity Hall Sep 30/54 (62) David Elliot & James Elliott from Harbottle. Oct 6/54 (62) & Sarah Jane Melrose from Sharpeston Nov 2/54 (63) Adam Dean from South Yardhoke March 9/55 (64) " Wm. Rogerson, Holystone April 18/55 (60) Margaret Rogerson, Harbottle Hill April 28/55 (68) Wm. Robinson from Hefpyle May 11/55 (64) Elizabeth Hall from Craig May 11/55 (66) Jane Hindmarsh from High Farrahham May 11/55 (66) Eleanor Rutherford & John Rutherford from Hefpyle May 25/55 (68) " James Selfer from Woodhouses Sep 9/55 (69) Francis Johnson from Grange May 17/55 (70) Mary Ann Storey from Clatterton, Knaah & Mary Smith, Sharpeston Edge. May 24/56 (76) Robert Selfer, Woodhouses Sep 27/56 " Edward Anderson, Headhope Nov 27/56 (80) Thomas Rogerson, Farrahham Cottage March 31/57 (84) " Thomas Nich. Craig, May 10/57 (85) Mary Ann Deane, Sharpeston, May 17/57 (85) Miriam & William Sharpeston May 23/57 (85) Matthew Reid Wood, and Thos. D. Wood, Headlaw. Sep 7/57 (86) Francis Corbett & Isabella Robinson May 21/58 (93) James & Anne Vornary, Sharpeston. May 26/58. Margaret & A. Charity Hall May 28/58 (93) Elizabeth Mary, Farrahham July 26/58 (95) Rebecca Anderson, Farrahham Isle Works Sep 24/58 (96) James Nichol. de March 18/59 (99) Ralph Douglas & Mary Douglas & Andrew Scott Low Farrahham May 20/59 (100) John H. Paven. May 20/59 (100) Flanahan House. Richard Elliot, Sharpeston Jan 17/59</p>	<p>B C D E F G H I J K L M N O P Q R S T U V W X Y Z</p>
---	--	--

Fig. 33: Entries from Holystone School Logbook, late 19th Century (HOL_M&D 002)



Fig. 34: *The Salmon Inn, proprietor J Sinton, early 20th century (HOL_HP 008)*



Fig. 35: *Family group in Holystone c. 1900 (HOL_MP 002)*

NORTHUMBERLAND NATIONAL PARK VILLAGE ATLAS PROJECT 2004:
HOLYSTONE




Fig. 36: Group of Holystone schoolchildren c.1890 (HOL_HP 012)



Fig. 37: Figure seated in front of the schoolhouse, c.1880 (HOL_MP 004)

NORTHUMBERLAND NATIONAL PARK VILLAGE ATLAS PROJECT 2004:
HOLYSTONE



Fig. 38: View from hills to SE of village, showing Grange Farm dovecotes and thatched cottages south of the church (HOL_HP 014), c.1890



Fig. 39: View from hill to SSW of village, showing Grange Farm, church and well (HOL_HP 001), 1920s

NORTHUMBERLAND NATIONAL PARK VILLAGE ATLAS PROJECT 2004:
HOLYSTONE



Fig. 40: Photograph of the Lady Well, Holystone, c.1930 (HOL_HP 015)



Fig. 41: Photograph of Holystone main street, c. 1910 (HOL_HP 017)

NORTHUMBERLAND NATIONAL PARK VILLAGE ATLAS PROJECT 2004:
HOLYSTONE



Fig. 42: Photograph of children near Holystone Priory Farm, late 19th/early 20th Century (HOL_HP 016)



Fig. 43: Photograph of the Salmon Inn, Holystone, late 19th/early 20th Century (HOL_HP 018)



Fig. 44: Church of St Mary (HOL_MP 008)



Fig. 45: Medieval grave cover re-used in church wall (HOL_MP 010)



Fig. 46: Part of medieval grave cover recently excavated in St Mary's churchyard (HOL_MP 096)



Fig. 47: Building remains to rear of St Mary's church (HOL_MP 100)



Fig. 48: Original site of St Mungo's Well (HOL_MP 024)



Fig. 49: Earthworks, possibly Medieval in date (HOL_MP 26)



Fig. 50: The Lady's Well (HOL_MP 039)



Fig. 51: Holystone mill, detail of masonry (HOL_MP 112)




Fig. 52: *Building at The Kennels (HOL_MP 056)*



Fig. 53: *Priory Farm dovecote (HOL_MP 77)*



Fig. 54: Priory Farm (HOL_MP 080)



Fig. 55: Fireplace in barn associated with Woodbine Cottage (HOL_MP 104)

PART 3
SYNTHESIS
&
ANALYSIS

5. GAZETTEER OF CULTURAL HERITAGE SITES

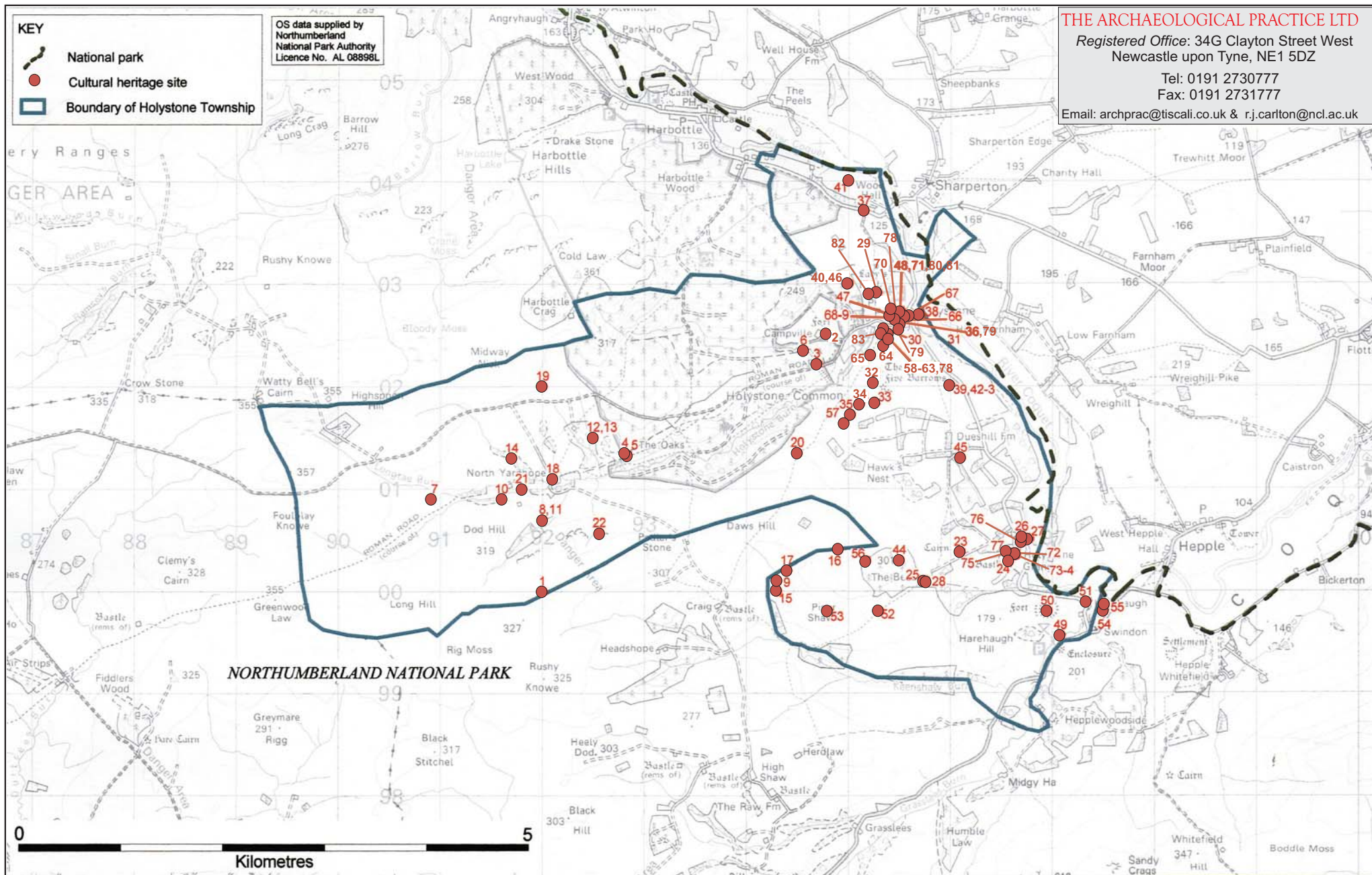
A summary site gazetteer is set out below. Fuller descriptions are provided in Appendix 4 and complete entries for those sites listed in the Northumberland Sites and Monuments Record (NSMR) may be consulted by contacting the Conservation Team at County Hall, Morpeth. The gazetteer sites are all located on figure 4 and, in the case of those in the immediate vicinity of the village and in the village core, on figures 5 and 6 respectively. For convenience figures 4 and 5 are reproduced in this section as figures 56 and 57, whilst the village core sites are marked on the archaeological sensitivity plan in Part 4 (fig. 58). For further ease of identifiability the site catalogue numbers are placed between square brackets when cited in the report text. Thus catalogue number 1, would normally appear as [1], although in some cases a site may be more fully identified.

Table 1: Known sites of cultural heritage importance within the wider study area.

Catalogue No.	SMR No.	Period	Site Name	Grid Ref.	Status
1	1143	BRONZE AGE	Barbed and tanged arrowhead	NT 392000 600000	
2	1152	IRON AGE	Multivallate hillfort, 70m east of Campville	NT 394780 602510	SAM
3	1153	BRONZE AGE	Cross dyke, south of Campville	NT 394690 602220	SAM
4	1154	ROMAN	Romano-British farmstead	NT 392810 601350	
5	1154	ROMAN	Romano-British farmstead	NT 392810 601350	
6	1155	BRONZE AGE	Round cairn, 200m south-west of Campville	NT 394560 602350	SAM
7	1156	ROMAN	Roman camp, 1.58km west of North Yardhope	NT 390910 600900	SAM
8	1161	LATER PREHISTORIC	Barbed and tanged arrowhead	NT 392000 600700	
9	1162	LATER PREHISTORIC	Piper Shaws (Woodhouses) cairn and stone circle	NT 394300 600000	
10	1166	POST MEDIEVAL	Dod Hill, ruined building	NT 391600 600900	
11	1167	POST MEDIEVAL	South Yardhope, linear farmstead	NT 392000 600700	
12	1169	POST MEDIEVAL	North Yardhope, ironstone workings	NT 392500 601500	
13	1170	POST MEDIEVAL	Bell pits	NT 392500 601500	
14	1171	POST MEDIEVAL	Bell pits	NT 391700 601300	
15	1180	POST MEDIEVAL	Boundary stones	NT 394900 600400	
16	1180	POST MEDIEVAL	Boundary stones	NT 394900 600400	
17	1182	UNKNOWN	Woodhouses, possible cairns	NT 394400 600200	
18	1183	MEDIEVAL	North Yardhope, deserted medieval village	NT 392100 601100	
19	1185	NEOLITHIC	Flint flake	NT 392000 602000	
20	1186	BRONZE AGE	Round cairn, 700m north-east of Daw's Hill	NT 394500 601350	SAM
21	1187	ROMAN	High Rochester to Bridge of Aln Roman road on OS sheet NT90SW	NT 391800 601000	
22	1190	ROMAN	Romano-Celtic shrine 540m ESE of South Yardhope	NT 392560 600570	
23	1191	BRONZE AGE	Round cairn, 530m west of Holystone Grange	NT 396100 600380	SAM
24	1192	POST MEDIEVAL	Bastle, 100m south-west of Holystone Grange	NT 396570 600280	Grade II, SAM
25	1193	BRONZE AGE	Stone alignment, 900m south-west of Holystone Grange	NT 395740 600100	
26	1195	UNKNOWN	Natural mounds	NT 396770 600510	
27	1195	UNKNOWN	Natural mounds	NT 396770 600510	
28	1196	BRONZE AGE	Cairn	NT 395770 600090	
29	1209	POST MEDIEVAL	The Lady's Well and section of Roman road	NT 395280 602910	Grade I, SAM
30	1210	POST MEDIEVAL	St Mungo's Well	NT 395340 602560	Grade II
31	1211	POST MEDIEVAL	Holystone Priory (site of)	NT 395500 602600	SAM
32	1212	BRONZE AGE	Round cairn cemetery on Holystone Common	NT 395260 601840	SAM

Northumberland National Park Historic Village Atlas

33	1212	BRONZE AGE	Round cairn cemetery on Holystone Common	NT 395260 601840	SAM
34	1212	BRONZE AGE	Round cairn cemetery on Holystone Common	NT 395260 601840	SAM
35	1212	BRONZE AGE	Round cairn cemetery on Holystone Common	NT 395260 601840	SAM
36	1213	MEDIEVAL	Church of St Mary	NT 395500 02640	Grade II
37	1215	POST MEDIEVAL	Wood Hall	NT 395150 603710	
38	1217	BRONZE AGE	Perforated axe-hammer	NT 395700 602700	
39	1218	BRONZE AGE	Three urns	NT 396000 602000	
40	1219	NEOLITHIC	Polished stone axe	NT 395000 603000	
41	1220	NEOLITHIC	Polished stone axe	NT 395000 604000	
42	1227	BRONZE AGE	Farnham, cinerary urn and food vessels	NT 396000 602000	
43	1232	BRONZE AGE	Beaker found in cist	NT 397000 602000	
44	1240	LATER PREHISTORIC	Round cairn 340m west of The Beacon	NT 395170 600290	SAM
45	1241	MEDIEVAL	Dues Hill, deserted medieval village	NT 396100 601300	
46	1244	MEDIEVAL	Medieval pottery	NT 395000 603000	
47	1247	POST MEDIEVAL	Dovecote at Holystone Priory Farm	NT 395400 602700	Grade II
48	1251	POST MEDIEVAL	Water Mill at Holystone	NT 395500 602700	
49	9693	UNKNOWN	Earthwork, Hepple	NY 397080 599560	
50	9694	IRON AGE	Multivallate hillfort, 400m west of Harehaugh	NY 396950 599800	SAM
51	9702	POST MEDIEVAL	Harehaugh Old Farmhouse	NY 397330 599890	Grade II
52	9708	POST MEDIEVAL	Stone remains of farmstead at Pipershaws	NY 395300 599800	
53	9633	LATER PREHISTORIC	Piper Shaws, cairns	NY 394800 599800	
54	9727	MODERN	Hepple Pill Box	NY 397500 599800	Grade II
55	9729	POST MEDIEVAL	Harehaugh water corn mill	NY 397510 599860	
56	1240	LATER PREHISTORIC	Round cairn 340m west of The Beacon	NY 395170 600290	SAM
57	1212	BRONZE AGE	Round cairn cemetery on Holystone Common	NT 395260 601840	SAM
58	13503	UNKNOWN	Earthen mound south of Holystone	NT 395336 602518	
59	13504	UNKNOWN	Circular feature south of Holystone	NT395327 602509	
60	13505	UNKNOWN	Oval mound south of Holystone	NT395315 602508	
61	13506	UNKNOWN	Circular mound south of Holystone	NT395366 602521	
62	13507	UNKNOWN	Mound south of Holystone	NT395382 602522	
63	13508	UNKNOWN	Circular mound south of Holystone	NT395364 602505	
64	13509	UNKNOWN	Circular mound south of Holystone	NT395344 602394	
65	13510	UNKNOWN	Mound south-west of Holystone	NT395215 602306	
66	13527	POST MEDIEVAL	Churchyard wall to west of Church of St Mary, Holystone	NT395483 602645	Grade II
67	13528	POST MEDIEVAL	Mill House (The Kennels), Holystone	NT395593 602684	Grade II
68	13529	POST MEDIEVAL	Priory Farmhouse, Holystone	NT395446 602683	Grade II
69	13530	POST MEDIEVAL	Garden walls and corner buildings east and south-east of Priory Farmhouse	NT395447 602645	Grade II
70	13531	POST MEDIEVAL	The Salmon Inn, Holystone	NT395416 602758	Grade II
71	13532	POST MEDIEVAL	Garage and shed in garden of Woodbine Cottage, Holystone	NT395511602726	Grade II
72	13533	POST MEDIEVAL	Holystone Grange	NT396636 600372	Grade II
73	13534	POST MEDIEVAL	Garden balustrade, steps and urns south and south-east of Holystone Grange	NT396636 600345	Grade II
74	13535	ROMAN	Roman altar 20 yards south of Holystone Grange	NT396635 600343	Grade II
75	13536	MODERN	Garden house c.20 yards west of Holystone Grange	NT396604 600363	Grade II
76	13537	MODERN	Gates and gateway c.150 yards north-east of Holystone Grange	NT396700 600473	Grade II
77	13538	POST MEDIEVAL	Summerhouse c.60 yards west of Holystone Grange	NT396544 600383	Grade II
78		POST MEDIEVAL	Site of Mill	NT395416 602758	
79		POST MEDIEVAL	Ruined buildings	NT 395500 602600	
80		POST MEDIEVAL	Mill leet	NT 395500 602700	
81		POST MEDIEVAL	Mill (site of)	NT 395500 602700	
82		POST MEDIEVAL	Cocklaw Bush mound (possible prehistoric site)	NT 39525 60280	
83		POST MEDIEVAL	Spring/well (possible alternative location for Mungo's Well?)	NT 395340 602560	



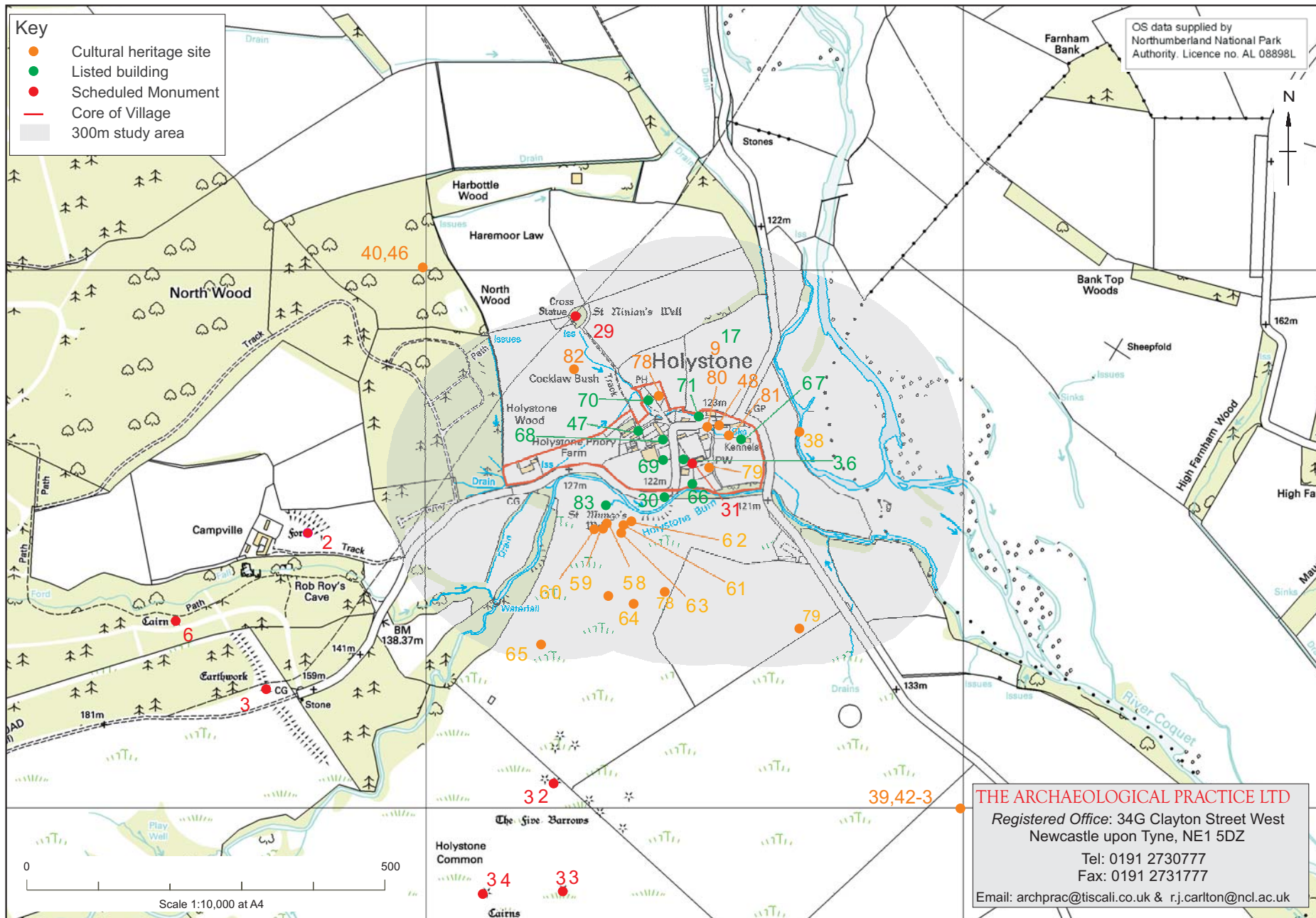


Fig. 57: Cultural Heritage sites in the vicinity of Holystone Village

6. HISTORICAL SYNTHESIS

6.1 Introduction

Holystone village is one of the most intriguing and enigmatic settlements in the Northumberland National Park. Built out of the ruins of a medieval nunnery, it is logical to see that institution as the principal influence on the early development of this community. However, while not denying the important role played by the ecclesiastical institution in the development of the village, certain other elements, notably the proximity of a Roman route and a copious spring, may have had an significant influence on the settlement's early development/initial formation.

6.2 Prehistory

The attractions of the upper reaches of the Coquet valley for early hunter-gatherer populations can be readily appreciated and in an extensively forested landscape would have provided such groups with a convenient route for seasonal migration from the coast to the uplands allowing access to a wide range of resources. Communities in this Mesolithic - Middle Stone Age - period would have been small - essentially extended family groups - and foraged over very extensive areas. Following the introduction of farming c. 4000-3500 BC, more permanent settlement was possible, but evidence for Neolithic - New Stone Age - occupation and dwellings has proved elusive in this part of Northumberland. The possible persistence of regular seasonal migration, or 'transhumance', but now with domesticated flocks and herds, along the lines practised in the medieval and early modern periods, cannot be excluded. The adoption of agriculture and pastoralism enabled population sizes and densities to increase. Kinship groups probably grew larger as a result, whilst occasional festivals may have prompted wider population gatherings for the purposes of exchanging goods and marriage partners etc., providing a mechanism for the development of wider clan or tribal associations.

A radio-carbon date of c. 3000 BC from a burnt turf horizon sealed beneath one of the ramparts at Harehaugh hillfort hints at some form of activity on defensible hilltop sites in this period. This may be related to the recently discovered long mound adjacent to the hillfort, which may represent a Neolithic long burial mound, or barrow. Such long mounds would have been the focus of communal burial practices centred on worship of the ancestors. It has also been suggested that by placing such a prominent monument to their forefathers in the landscape the early farming groups were also establishing a powerful ancestral claim to this land.

In the late Bronze Age and Iron Age, impressive hillforts were built in this part of Coquetdale, particularly along the south-west side of the valley, representing obvious central places or focal points for entire communities. Notable examples include Campville [2]⁷, just to the west of Holystone itself, plus Harehaugh further south and perhaps Harbottle to the north, where it is suggested that the earthworks bounding the inner ward and the bailey of the castle represent an economical adaption of much earlier hillfort defences (*cf.* Welfare *et al.* 1999, 58-9; Welfare 2002, 77).

⁷ The gazetteer sites referred to in the text are all located on figures 4 and 56. Those in the immediate vicinity of the village and in the village core are also shown on figures 5 & 57 and 6 & 58, respectively. For ease of identifiability the site catalogue numbers are placed between square brackets in the report text; thus catalogue number 2 would normally appear as [2].

Recent excavations at Harehaugh have provided a better understanding of these hillforts, revealing the impressive stone-faced defences crowning the rampart and evidence for iron-working in the interior. Nevertheless it is still unclear how these sites were used by the communities which established them. Were they permanent defensible settlements or occasional refuges, places where the community could securely store its grain stocks and other wealth, or ceremonial centres perhaps?

6.3 Romano-British Period

From the later 1st century AD, Coquetdale along with the rest of the Northumbrian uplands fell under the control of expanding Roman empire. The principal bases of Roman power lay to the west, at the forts of High Rochester (*Bremenium*) and Risingham (*Habitancum*) along Dere Street, the main road into Scotland. The most tangible impact of the Roman occupation on the district of Holystone, itself, was the construction of an road linking High Rochester with Low Learchild (*Alauna*) on the Devil's Causeway, the route which led north from Corbridge towards Berwick (cf. MacLauchlan 1864a; 1864b). The link road passed to the north and west of Holystone, crossing the Coquet only 600m north of the present village site. No permanent forts have been identified along the line of this road or indeed anywhere in Coquetdale, although temporary camps have been revealed near North Yardhope (Welfare & Swann 1995; Charlton 1996, 34-5), to the west of Holystone. This lack of military sites is conventionally explained by arguing that the local tribe, the Votadini, were pro-Roman, a somewhat circular historical rationale. However it is very unusual for such military roads to be entirely devoid of regularly spaced forts and it would be no great surprise if future aerial photographic work were to reveal the remains of at least one timber fort between High Rochester and Low Learchild, associated with the initial occupation of the area.

Although constructed to serve the military requirements of a distant imperial power rather than the needs of the local farming communities, once built it created a passable east-west route across the moors separating Redesdale and Coquetdale which may have continued to influence settlement and communications patterns and remained a feature in the landscape long after the Roman troops had departed. During the later period of Roman occupation, following the abandonment of any posts along the Devil's Causeway, it would still have served military patrols from High Rochester, and may have been travelled by devotees visiting the small shrine, perhaps dedicated to Cocidius, south east of Yardhope (Charlton & Mitcheson 1983).

Coccueda - Coquet

The name of the River Coquet is recorded for the first time as Coccueda in a late 7th century document known as the Ravenna Cosmography, a geographical compilation of much earlier Roman maps and other sources (cf. Rivet & Smith 1981, 311). The Cosmographer's source for northern Britain is considered to have been a military map first drawn up in the late 1st century AD from information gathered during the campaigns of Agricola and later extensively revised, probably for the Scottish campaigns of the emperor Severus in AD 208-11 (Rivet & Smith 1981, 193-7). Coccueda closely resembles the earliest medieval reference, Cocwud(a), in 1050 which is followed by Cocqued in 1104 (Beckinsall 1992, 26), indicating that the river's present name derives, as so often in the case of rivers, directly from its Celtic Brittonic antecedent. It is thought to signify 'red-appearance', referring to the red porphyritic detritus brought down by these waters from the Cheviots. Thus it can be shown that the communities along its banks have known the River Coquet by something like its present name for almost 2000 years. Moreover there is every likelihood that the name is even older still, stretching back into the Iron Age and perhaps beyond.

6.4 Early Medieval origins

Archaeological fieldwork conducted in upper Coquetdale has so far shed very little light on the early-medieval era and there is no contemporary documentation. The one historical reference which has previously been taken to apply to Holystone has now been shown to be based on a misreading of Bede's text. Early-medieval carved stonework has been discovered at Rothbury, in the shape of the fine early-mid 9th-century cross (*Corpus*, Rothbury 1; Cramp & Miket 1982, 17-19, no. 40), which may indicate the presence there of a monastery, or at any rate a centre of some importance, but nothing has been found further up the valley to compare with the stonework from Falstone in upper North Tynedale. In these circumstances, it is not possible to write a narrative history covering these centuries for the area corresponding to the later township of Holystone. Instead we are limited to analysing those features which may have influenced the siting of a settlement at this particular location, along with the wider processes which led to the formation of the village and its associated township.

The Roman Link Road

Roman roads remained the major axes of circulation in early medieval Britain, as evidenced by the close proximity of significant battle sites and important estate centres (Higham 1993, 122). Continued use throughout the medieval period and even later is clearly documented with regard to the two Roman highways in the Tyne-Solway corridor, the Stanegate (then known as 'Carelgate', i.e. Carlisle road) and the Military Way (cf. Crow 1995a, 99), for instance. Even with only minimal maintenance they remained effective as well-drained causeways. Although the east-west link road between the Devil's Causeway and Dere Street was probably relatively short-lived in its initial Roman military role and never appears to have been resurfaced, there is tentative evidence that it remained a significant route in the post-Roman era .

The most intriguing piece of evidence for the continued significance of the road is provided by the substantial cross dyke [Site Gazetteer no. 3] which cuts across its course some 800m south east of Holystone. The earthwork consists of the ditch and bank and runs between the Dovecrag Burn and Holystone Burn, blocking off the promontary formed the confluence of those two streams. To the north lies Campville hillfort [2], although this juxtaposition may be coincidental. The date of this earthwork is unknown. The relationship between the road and the earthwork at the point where the two intersect is too mutilated to be able to determine which was the earlier feature. Moreover both linear works appear to change direction in the vicinity of the intersection. Hence the cross-dyke may be a late prehistoric monument, in which case the road perhaps aimed for a pre-existing passage through the bank and ditch, but equally it is possible that the earthwork was erected at some point after the Roman period to control movement traffic along the road. Many linear earthworks or dykes of this kind elsewhere have been assigned Dark Age or early medieval date, the most famous example being Offa's Dyke. Whatever its date, the construction of this dyke certainly underlines the significance of Holystone's location.

A further indication that the link road long survived as a landscape feature and possible routeway may be provided by the placename Yatesfield (i.e. Gatesfield), as suggested by MacLauchlan (1864a, 48). Gate was the one of the terms traditionally given to the roads or streets and the transposition of Y for G is common in Northumbrian dialect (cf. NCH XV (1940), 250 for a parallel example – Gatehouse or Yethouse). Yatesfield farmstead lies some 1.3km south of the road line, but the name may initially have applied to the wider area - hence --*field* - and only later become fixed on a specific site.

The Lady's Well

Discussion of the early medieval history of Holystone has traditionally focussed on the 'Lady's Well' [29] or St Ninian's Well, situated a little to the north of the village. This remarkably

atmospheric site is one of the best known features of Holystone as David Dippie Dixon commented a century ago (1903, 274).

The powerful spring, said to discharge 560 gallons a minute (Dixon 1903, 274), now issues forth into a rectangular stone-lined basin, which is rounded at the north-east end and measures 13m by 7.8m. The tank is orientated south-west to north-east and is surrounded by fir trees within a stone-walled enclosure. The current layout is largely the result of extensive restoration of the pool in 1788 (or 1780) when the tank was repaired, the walls rebuilt and a statue intended to represent St Paulinus was erected on a pedestal in the centre of the basin. The statue was subsequently moved to the south-west end in 1861-62 and replaced by a simple wheel cross (Hodgson 1907, 109; NCH XV (1940), 455).

The most detailed description of the site prior to its reconstruction is provided by the antiquary and herald, John Warburton, who visited in 1715. His account, which suggests that the present site essentially maintains the earlier layout, is worth repeating in full (Hodgson 1916, 3):

In a field adjacent (to the church) is Paulinus' Well, a very beautiful fountain in a square figure, length 42 foot and 21 [foot] in breadth; wall'd about with a curious stone resembling porfire, p[ave]d in the bottome and incompos'd with a grove of trees and at each corner thereof the foundation of a small [illegible]. Out of the well floweth a . . . stream of water very cold, and clear as christall, and if cleaned out would be a most comodious cold bath and perhaps effect several cures without a marvell. At the east end lyeth a stone 3 foot in length and 2 in breadth called the holy stone, said to be the same whereon the forementioned Bishop [Paulinus] kneeled at his baptising of the heathen English; and was formerly held in great veneration by the gentry of the Roman Catholick religion who ofttimes come here on pilgrimage.

Warburton's dimensions - equivalent to 12.6m x 6.3m - are broadly comparable to those of the present site, but he does not refer to the rounded north-east end. However this is shown on an estate map of depicting the entire township in 1765 (NRO 6247.1; PRO MPI 242), some 15-20 years prior to the Lady Well's refurbishment in the 1780s, demonstrating that the latter did not alter the basic form of the monument.

The antiquary Leland (*Itin.* v, 62) associated this well with the site where King Edwin and 3000 others were baptised by St. Paulinus on Easter Day 627, and this has subsequently been followed by many commentators, notably Camden, Warburton (cf. Hodgson 1916, 3), Horsley and Wallis, becoming firmly entrenched in the secondary literature. However the modern consensus regarding the events recorded by Bede (*HE* 186-7), convincingly places the mass baptism at York, in the newly built church of St Peter's. Leland's identification is based on misreading *in ecclesia Sancti Petri apostoli* - in the church of the apostle St Peter - as *Sancta Petra* - Holy Stone (NCH XV (1940), 454-55). Hence this record provides no substantiation for the early medieval status of Holystone.

A local tradition, recorded by David Dippie Dixon, also associates the well with St. Ninian - 'the beautiful well at Holystone known to us as "The Lady's Well", also described as "The Well of St. Paulinus", was formerly known as "St. Ninian's Well"' (1903, 275). J. C. Hodgson (1907, 108) and the County History (NCH XV (1940), 455) in turn follow Dixon in speculating, progressively more imaginatively, on what role that saint may have had in the initial sanctification of the site. However it is very unclear how authentic this tradition is or when it first emerged.

Despite the unreliability and uncertainty of the historical traditions associated with the well, there are other grounds for arguing that it is a site of considerable antiquity. One of its most

intriguing aspects is its location right beside the line of Roman road linking Dere Street and the Devil's Causeway (cf. MacLauchlan 1864a, 50; 1864b). Although MacLauchlan (*ibid.*) indicated that no trace of the road had been found in the immediate vicinity of the well, despite field drainage work, its line was well established on either side, leaving little doubt regarding the road's general position and orientation. Moreover, the south-west to north-east alignment of the stone basin would appear to broadly parallel that of the road, implying that the well was laid out at a time when the road was still in use or at any rate still a significant landscape feature. As a consequence, it has even been suggested that the stone tank was first constructed during the Roman period at a halting place on the link road (NCH XV (1940), 455; Grundy 1988, 198: HAR 33; SMR 1209). However, although the provision of watering facilities for military convoys and other travellers in the Roman period is not inherently unlikely, there are considerable difficulties in accepting that this was the original function of the stone tank at Holystone. Such facilities would almost certainly have been associated with and protected by a fort or fortlet, yet no such site is known in the vicinity and, even if that lacuna were to be overturned by future discoveries, the likelihood that the link road was intensively utilised as a military highway for only a relatively short duration means it is less likely to have acquired elaborate stone-built waterworks. Similar objections apply if we imagine that the stone tank formed the plunge pool for a bathhouse associated with an as yet unlocated fort. Moreover cold plunges on this scale did not form part of the normal auxiliary-fort bathhouse, as demonstrated by examples excavated at Chesters and Vindolanda on Hadrian's Wall, for instance.

Much more plausible is the possibility that the site originated as a rural shrine. Stone lined wells or springs of Roman date, are known at elsewhere in the region, e.g. Coventina's Well at Carrawburgh (Allason-Jones & McKay 1985), the Shrine of the Nymphs and the Genius Loci at the same site (Smith 1962) or the temple of Mars Thincsus at Housesteads (Peter McGowan Associates *et al.* 2002, 202-3). A powerful spring, perhaps discharging into a natural pool, might well have attracted the interest of the garrison at High Rochester, as did the cave shrine of Cocidius at Yardhope, forming part of an imagined religious landscape created by the troops. Indeed such a spring and pool would in all likelihood have already been a focus of veneration for local Iron Age communities, as a portal between the tangible world and the underworld of deities and ancestral spirits. However the size of the stone tank at Holystone greatly exceeds that of any of stone lined springs of Roman date in the region. Hence, regardless of whether or not the well was a site of religious significance before the medieval period, it is difficult to believe that the form of the monument, as first described, represents actual Roman work, although only excavation could resolve the issue definitively.

Instead, the construction of the stone tank and the origins of the historical tradition linking it with St Paulinus should probably be sought in the medieval period and in particular may be associated with the activity of the Augustinian nunnery of Holystone. The well was certainly in existence by the end of the medieval period - as evinced by the reference to 'the Well-field' which figures prominently in the list of the demesne property held by Holystone Priory at the time of its dissolution in 1539. In later centuries the spring fed into the race supplying the water mill and it is likely that it did so during the medieval period as well. It may conceivably also supplied the convent, flushing latrines and such like. It is probable, therefore, that the arrangements described by Warburton were constructed by the priory. Certainly it is difficult to believe that this kind of attention was lavished on the site's infrastructure in the two centuries between the priory's dissolution and Warburton's visit. The Catholic gentry of Coquetdale, the Selbys of Biddlestone for example, who maintained a private chapel from the dissolution onwards, clearly continued to use the site, as Warburton indicates, but, given its obvious 'Popish' associations, any substantial remodelling of the well might have attracted unwelcome attention from the Protestant state and church authorities.

The convent was never a wealthy institution - quite the opposite - but it is possible that it had a further motivation in taking special care over the layout of the spring. A papal mandate of 1375 gave control of Alwinton parish church to 'the Augustinian abbess and convent of Haleston *alias Sacropetra*'. The use of this alias, which presumably figured in the priory's original petition, implies that the nuns shared the same awareness, albeit mistaken, of the potential historical significance of Holystone's name, in terms of the events recorded by Bede in his Ecclesiastical History (*HE*, 186-7), as was exhibited by the later antiquaries. It confirms that when Leland made the first explicit attested identification of Holystone with the site of St. Paulinus baptism of the 3000, he was in fact recording an established tradition, rather than making an original deduction⁸. Such saintly associations could be very lucrative for religious institutions, attracting pilgrims and pious donations, and once conceived were obviously worth fostering. Clearly, Holystone never became a major focus of veneration and pilgrimage, but Warburton's comments regarding the attitude of the local Catholic gentry towards the site suggest that the nuns' endeavours may have met with some modest success, helping to supplement the meagre income (£11 in 1536) they derived from their landholdings and parish churches.

The placename

Ironically, perhaps the firmest indication that Holystone was a site of some religious significance prior to the foundation of the nunnery is provided by its very name, which is first attested in 1242 in the form 'Helistan' (*Liber Feodorum* II, 1121). A parallel for this type of name is offered by Falstone ('Foustan' - 1318, 'Faustane' - 1371, 'the Fawe stone' - 1541), in upper North Tynedale. The latter is thought to signify the 'multicoloured stone' or 'speckled stone' and it has even been suggested that this may refer to a natural feature - a distinctive rock outcrop perhaps - which acquired a religious significance (Barrow 1974; Charlton 1987, 27). Fragments of 8th-9th century carved stonework have been recovered from Falstone and there was a chapel there by 1318. It is possible that Holystone's placename might have a similar origin, although no early medieval carved stonework has been found there. It may be significant however, in the light of the preceding discussion of the Lady's Well, that the site is not named Holywell.

In other words, some tradition of an earlier Christian presence, perhaps even supported by tangible evidence - a holy stone (a prehistoric standing stone?, early medieval cross? or a natural feature?) *may* have been one of the factors which contributed to the foundation of a priory at this spot. This tradition could in turn have been 'explained' and embellished over the centuries by the nuns and others, by attaching various early medieval saints and significant events to the site.

Estates and parochial centres

A further clue regarding the origins of Holystone is provided by its status as the centre of an ecclesiastical parish which is firmly attested from the early 14th century onwards and can be traced back to the early 13th century at least. Many parish churches are thought to have begun life as estate chapels established by local landowners during the 9th-11th centuries, with the possible result that the parishes associated with those churches may, effectively, have fossilised the boundaries of the original estates (cf. Winchester 1987, 22-7). It is noteworthy that the parochial centres of medieval Redesdale and North Tynedale all have toponyms incorporating personal names. Thus Elsdon (*Ellesden* in the earliest sources) presumably signifies Elli's or perhaps Aelf's valley, whilst Corsenside (*Crossensete*) combines an Irish personal name, Crossan, with the Norse term for hill pasture *saetr*, and may hint at Irish-Norse settlement⁹ (Beckensall 1992; Mawer 1920, 55, 74). Similarly the parish of Simonburn

⁸As indeed Leland himself suggests: '*some hold opinion* that at Halistene or in the River of Coquet thereabout wer 3000 christenyd in one day in primitiva ecclesia Sax' (*Itin.* VII, 59); cf Hodgson 1916, 107-8.

⁹Note also Gamelspath, the moorland stretch of Dere Street near Chew Green, which incorporates an Old Scandinavian personal name.

('Simondeburn' in 1228-9), which embraced most of North Tynedale, seems to incorporate a personal name, Sigemund (Mawer 1920, 180). It is tempting to infer that such placenames preserve some memory of early estate holders. That this form of placename can be associated with early landholdings is demonstrated by the case of Gilsland (Gilles' land) which derives from the territory of Gille son of Boet, who held the western end of the Tyne gap up until the reign of Henry II.

However, as noted above, Holystone does not fall into this toponymic pattern, and there is no conclusive evidence that the parish of Holystone actually does represent a pre-Norman estate covering the south side of upper Coquetdale, and Holystone itself the original *caput*. Indeed, the pattern of settlement and landholding in upper Coquetdale during the 9th-11th centuries is very obscure. Three sites might plausibly represent the centres of wider estates on the basis of their later medieval significance: Holystone, a medieval parochial centre next to a copious spring beside a Roman road; Alwinton, another parochial centre; and Harbottle, later the *caput* of the liberty of Redesdale and the site of the Umfraville lordship's principal castle in the upland dales. The latter could conceivably be the site of a much earlier estate centre, if *-botl* placenames are correctly interpreted as signifying 'lord's hall' and as forming an early element in Anglian placename formation (but cf. Barrow 1998, 67-9). Hence it is unclear whether upper Coquetdale was divided between two or three late Anglo-Saxon or Anglo-Scandinavian estates or formed a single landholding centred on one of the above sites which was later subdivided between separate parishes and baronies following the Norman feudal settlement of the area in the early 12th century.

Two alternative hypothetical outlines of the origins of Holystone can therefore be presented:

1. Holystone was the centre (*caput*) of a late Anglo-Saxon estate covering an extensive area on the south side of upper Coquetdale coterminous with historic parish. As well as the lord's dwelling there would have been a chapel, but not necessarily a large nucleated village. When this estate was incorporated in the Norman Liberty of Redesdale under the Umfraville barons, probably in the early 12th century, it was chosen as the site of the nunnery which the Umfravilles founded. In addition to their initial bequest of land adjacent to the priory, the nuns were also given control of the parish church with the right to appoint the rector.
2. The priory was established on a previously uninhabited site, chosen because of its good communications, water supply, proximity to the centre of the lordship and conceivably some tradition of an earlier Christian presence. The convent church also served a parish carved out of one of the neighbouring parishes - Elsdon or more probably Alwinton - to provide further revenue for the nuns. A parallel is provided by Lambley parish in South Tynedale, which comprised the land given to the nunnery of Lambley, although this parish is much smaller than Holystone. Alternatively, a parish with similar boundaries may already have existed but centred on Harbottle, where there was later a chapel of ease, the church being shifted to Holystone following the foundation of the priory.

6.4.1 Territory

The core of Holystone township probably comprised the endowment of land bestowed on the Augustinian nunnery by the religious institution's aristocratic founder, presumably one of the Umfraville barons - lords of Redesdale and upper Coquetdale. The village itself may have developed in the late medieval period when the nunnery, in common with monastic institutions everywhere, gave up farming its lands directly and leased them out to tenants.

The nunnery's endowment probably embraced the full extent of the township of Holystone, as recorded in the 1539 Dissolution survey (see below, 7. *Selected Sources and Surveys* 1). This township was not as extensive as the later township, which is described and mapped in volume XV of the County History (NCH XV (1940), 469-72) and which was the result of

later amalgamation of several communities for administrative convenience. In the 1604 survey, the parish of Holystone embraces the discrete settlements ('places') of Wood Hall, Yardhope (North and South), Lanterncleughs (i.e. along Lanternside Cleugh, near the present Campville), Woodhouses (beside the present Holystone Grange) and Harehaugh, as well as Holystone itself (see below, 7. *Selected Sources and Surveys* 4). There is no explicit mention of townships in the survey, but each of the 'places' listed probably represents a small but distinct territorial township community.

6.5 Medieval and 16th-century Settlement

Ironically some of the best information regarding the priory comes at the end of its life, when the institution's assets were listed following its dissolution. As well as the main conventual complex, a dove-cote, dairy and barns were listed plus a field known as the 'well field', which presumably contained the Lady's Well, and 100 acres of 'poor upland pasture' (see *Survey 1*). At this stage the township contained ten houses and a mill. This compares with the four customary tenancies, comprising 3 houses and a mill, listed in the 1604 Border survey of the royal manor of Harbottle, when Holystone was said to have 1 acre of meadow, just over 10 acres of arable, 20 acres of pasture (see below, 7. *Selected Sources and Surveys* 4).

6.5.1 The Church

The Church of St Mary the Virgin[36] was almost totally rebuilt in 1848, removing most of the earlier remains, however a little remains to provide some idea of likely development of the medieval church. A detailed description of building and an account of its known history and that of the Augustinian Priory was provided in volume XV of the Northumberland County History (NCH XV (1940, 455-9) and this is reevaluated by Ryder here. The earliest remains probably date to the early 12th century and may be contemporary with the foundation of the nunnery. As well as serving the nunnery this building probably also provided the parish church.

Holystone Church: Architectural Description and Analysis

P.F. Ryder

The church of St Mary the Virgin (19th-century dedication; the original is unknown) is a fairly humble building, just a low three-bay aisleless nave and a chancel with a north vestry. The nave in fact represents the much-altered chancel of a larger medieval church which had a nave with at least a south aisle. This was the church of the medieval Augustinian nunnery, which may have had parochial functions as well; it is not clear which part belonged to the parish and which to the nuns. Honeyman (NCH XV (1940), 456) suggests that the nave formed the nunnery church (as at Marrick in North Yorkshire), which would explain its destruction.

The only visible evidence for the lost nave is in the eastern respond of its south arcade, at the south-west corner of the present building; its moulded capital is now only c 1 m above the ground, showing how much the ground level must have risen in this area, and perhaps boding well for the preservation of sub-surface remains. Above the respond, which is partly concealed by the churchyard wall that joins this corner of the church, are post-medieval angle quoins.

The west end of the nave has a central shoulder-arched doorway, and a round-headed window with a simple hood above, all of 19th century date, as is the round-arched bell-cote that caps the gable. The wall has a rough chamfered plinth that extends for c 1 m northward from the medieval respond at its south end, then reappears again c 2 m short of the north-west angle.

The south wall of the present nave is of coursed squared stone, the masonry of its upper parts rather less regular than that below. It contains three chamfered round-arched windows, all of 19th-century

date, with the sill of an earlier two-light window visible beneath each; there is also a possible straight joint, perhaps the jamb of an earlier doorway, just to the west of the central window, and another, rather clearer, c 0.40 m to the east of the eastern window..

The north wall of the nave has the same chamfered plinth as is seen on the west wall, extending as far as a straight joint 0.36 m from the west wall of the vestry that overlaps its east end. Above are three round-arched 19th-century windows, clearly inserted in older walling. A little to the west of the central window are the lower jambs of a blocked doorway. The east gables of nave and chancel have slab coping, moulded kneelers, and ring-cross finials.

The south wall of the short chancel has a pair of 19th-century round-arched windows near its centre; built into the wall c 1.5 m above ground level are three sections of medieval cross-slab grave covers, two at the west end and one at the east. The east end has big stepped clasping buttresses at each angle, and a stepped triplet of round-arched lights, with a linked hoodmould. The north wall of the chancel is partly covered by the vestry, gabled east-west and with a round-arched window in each end; a stack caps the east gable. East of the vestry is a lower pent-roofed outbuilding with a square-headed doorway in its north wall.

The interior of the church is plastered, the only exposed dressings being those of the chancel arch; no pre-19th-century features are visible. The nave has a round-headed rear arch top its west door, with a big chamfered set-back above running the full width of the gable. The chancel arch is semicircular; the chamfered order is carried on responds of the same section, with imposts that are grooved and chamfered on their lower angle; the square outer order is continued unbroken to the ground. At the west end of the north wall of the chancel is a shoulder-arched doorway to the vestry, chamfered round; there is a square-section band below the sills of the triplet of windows on the east. Both nave and chancel have 19th-century collar-beam roofs with arch braces carried on moulded ashlar corbels.

The ground level of the churchyard, on the north of the building, has obviously risen considerably over the years; a drainage trench c 1 m deep has been dug alongside the north wall of the church. On the north side of the rather wider section of this trench alongside the chancel is a chamfered course a little over 2 m long, with rough walling above it., At first this looks like the chamfered plinth of an adjacent building, but it would seem more likely to represent the chamfered edge of some sort of monument, perhaps a medieval cross slab¹⁰. A cross slab at approximately this level was found in 2003 when a grave was being dug, c 10 m north of the north-east angle of the vestry. It was broken into two, just below the head; the upper section was lifted and currently lies in the grass a few metres away, on the east side of the churchyard.

Discussion

Honeyman gives a detailed description of the church, stating that it was rebuilt, except for its lower walls, in 1848-9 by the vicar Aislaby (or Aislaby) Proctor, George Pickering being his architect. He sees the present nave as representing the nave of an 'early Norman' 12th-century building, apparently on account of its 'two-square plan' and the character of some of its masonry, and that at the end of 12th or beginning of the 13th century it became the choir of an aisled nave. As elsewhere, Honeyman's detailed descriptions are useful, but he has a tendency to interpret more detail of a structural history than the evidence will actually allow. He did carry out an excavation, to reveal the base of the surviving respond of the medieval nave arcade 6' (1.8 m) below the capital. He sees the lower parts of both of the walls of the present nave as being medieval, but does not mention the plinth on the north and west which would appear from its level to indicate that the former wall had been rebuilt. He cites works in 1720 when a pulpit and reading desk were provided, which could give a date for such a reconstruction. He sees the present chancel as an addition of 1848-9, although possibly incorporating some fabric from a school room that previously stood in this position.

¹⁰Could this be the 'plain medieval stone coffin and cover' that Honeyman mentions in revealed in 1848 in the 'sunk area on the north side of the church'

Honeyman's plan marks the wall on the south of the western portion of the churchyard as being built on an older foundation, which he interprets as the north aisle wall of the medieval nave of similar dimensions to that at Alwinton. This is another statement that runs beyond the evidence; it should also be pointed out that his dimensions of the Alwinton nave are based on the surmise, perhaps unwarranted, that the post-medieval west wall there stands on earlier foundations.

6.5.2 The Augustinian Priory of Holystone

The nunnery was probably established during reign of David I of Scotland, by the Umfravilles, the lords of Redesdale. A detailed description of the known history of the Priory was provided in volume XV of the Northumberland County History (NCH XV (1940, 459-66). Throughout its life it remained a relatively poor institution. As such it was one of the minor religious houses which were targeted in the first of Henry VIII's acts of dissolution in 1539. Following its dissolution, the priory site was leased to John Heron who paid £40 in rent. In 1562 it was granted to Francis Baker.

Little apparently survives of the remainder of the conventual buildings. Dixon noted that large stones - evidently old foundations - were visible in the some of the road surfaces in the village, particularly near the church, but didn't provide any further details. However the possible layout of the priory can be restored using various pieces of evidence.

It is generally assumed that the church served both the Augustinian nuns and the parish, and was incorporated into the priory complex (NCH XV (1940), 456). Abundant comparative evidence provided by the surviving remains of monasteries demonstrates that the main claustral ranges were usually attached to one of the long sides of the church (i.e. to the north or south), more commonly the south side. At Holystone the north side of the church is occupied by the graveyard, which may well have seen continuous use and therefore represents cemetery for both the priory and the parish. Monastic cemeteries were commonly positioned on the north side of the church. Moreover, the recent discovery of a medieval grave slab at a depth of c. 1m during grave digging would tend to confirm the longevity of this burial place.

Nevertheless Ryder favours the north side of the church as the location of the main claustral range, rather than the more usual south side, because of the general lie of the land (see below, *Priory Farm*). It is clear that only a limited area of level ground would have been available to the south of the church. Here the tithe map and 1st edition Ordnance Survey (fig. 22 & 25) mark a row of cottages, probably comprising three or four dwellings, parallel to the axis of the church and some 20m distant. The cottages have since been demolished (pre 1940), but their foundations are still visible covered in vegetation. Their orientation suggests these cottages could conceivably stand on the site of the southern range of conventual buildings, with the intervening space forming the cloister garth, although latter would be relatively small. The cottages extend further west than the present church, which probably only represents the chancel of the medieval church, and give an approximate idea of the size of the possible cloister garth. The nave of the priory church would probably have extended at least as far as the present western edge of the graveyard.

It is further noteworthy that Priory Farmhouse and the attached range of farm buildings, plus the cottage to the east, are also on a parallel alignment to the church, whilst the range of farm buildings on the west side of Priory Farm garden lie at at 90° to the church. The possibility that the core of Priory Farmhouse predates the visible 17th century features is noted by Ryder below (*Priory Farm*; see also Northumberland Sites and Monuments Record: no. 13529). It is tempting, therefore, to envisage an outer courtyard in this area, to the north west of the priory church, forming another part of the overall ecclesiastical complex. This may have contained elements of the institution's demesne farm, or grange, which would in turn imply a functional continuity on this site, with the grange becoming Priory Farm after the dissolution

of the nunnery. Ryder notes that the presence of an outer courtyard in this area would support the hypothesis that the main cloister garth was located immediately to the east, on the north side of the church.

At the very least it is likely that the layout of some of these later buildings was substantially influenced by elements of the priory complex, whether or not they occupy the actual position of medieval building ranges. The narrow field to the south of farm, which is shown as a garden on the 1765 estate map (fig. 19) may represent the little unenclosed garth of half an acre mentioned in the 1539 Account. By 1604 it was described as our one little garden in Haliston . . . , lately enclosed. The fields to the west certainly represent the close called Barne-yardes in the 1539 Account. The Barn Yards field is shown on 1765 map, described as 'in pasture'. The name of this field, with its reference to barn(s) suggests it was next to the priory's demesne farm, or grange, and the most logical site for that is the present Priory Farm. The 1539 survey indicates there was a **dovecote** in the Barn Yards. A dovecote-like symbol is shown in this field, to the north of Priory Farm and east of the Salmon Inn, on the 1765 map and it is logical to presume that this was the dovecote referred to in the survey. Archaeological remains of this structure may still survive in the field.

Whether the priory buildings were located to the south or north of the present church, substantial remains could survive. Excavation would clearly not be possible in the area of the graveyard, but investigation could be undertaken in the area of the former cottages to the south of the church.

Architectural fragments associated with the priory buildings have been found (and are still being found) at a number of locations around the village and can still be seen incorporated in the walls of much later structures.

The churchyard wall west of the church incorporated several examples of such carved stonework, including a medieval gravestone and a fragment of 13th century stone panelling similar to that found at the Augustinian Priory of Hexham, with which the nunnery had strong links. Fragments of window surrounds, grave covers and columns are now incorporated in the south wall of the house variously known as The Kennels and Mill House. These architectural fragments were dug up in 1929, along with a large millstone, from a depth of 2-3ft on land approximately 30m to the east. The kitchen window incorporates a 14th century windowhead with cusping and the base of a two-light window reused as the sill; the porch has parts of two medieval gravecovers.

6.5.3 Mills

A water mill is recorded at Holystone [48] from 1539 when it features as one of the tenancies listed under the heading of Holystone township (see below *Selected Sources and Surveys – 1539 Survey*). It is likely it had been established much earlier in the medieval period. It was probably still functioning when the Border Survey was compiled in 1604. Percival Potts claimed the right to quarry millstones on Harbottle Craggs (*1604 Survey*, 105, 111; *1618 Rental*, 337) and was paying the sum of £2 4s. for his one house and single acre of arable at Holystone, an exorbitant sum unless there was a mill attached to the house (*1604 Survey*, 92).

This mill has been identified with the present Mill House, or Mill Cottage, previously known as The Kennels ([00]cf. NSMR 13528; NCH XV (1940), 169; Pevsner *et al.* 2001, 341). The lower storey of the north wall is built of fine medieval masonry composed of even, well-dressed blocks, similar to the stonework of Hepple Tower and Great Tosson Tower further down the valley.

However it must be emphasised that this is not the site of the mill marked on the 1765 estate map (NRO 6247.1; PRO MPI 242), the tithe map and the 1st, 2nd and 3rd edition Ordnance Survey maps and depicted in Dippie Dixon's study of the valley (1903, 282; illustrated here). The latter building is still stands to the south east of Mill House and retains pretty much the appearance shown in Dixon's illustration at the beginning of the 20th century, except for the loss of the waterwheel. It was an overshot mill fed by the mill race – that 'copious runnel of fine clear water' reckoned 'the pride of the villagers' by Dixon (*ibid.*). The race is clearly aligned on this building rather than Mill House. This might imply that the masonry walling incorporated in Mill House belonged to an entirely different medieval building, or was simply robbed from another site elsewhere in the village.

The alternative possibility is that Mill House was the original medieval mill, but was replaced by the later building, at which stage the relevant section of the mill race was realigned. Grundy (1988, 199: HAR 34) has suggested that a blocked arch visible in the west gable may once have admitted the mill race, which would support this hypothesis. However significant structural complexity is evident in lower part of this gable wall and proper structural recording to resolve these problems and illuminate the history of the building would clearly be beneficial.

The 1765 estate map marks a second, smaller mill labelled 'Walk mill' (i.e. fulling mill), situated just south east of the Salmon Inn. This was fed by the combined flow of the mill race and the stream from the Lady Well, which at stage ran past the *east* end of the Salmon Inn. By the time the next detailed map – that associated with the tithe commutation award – was drawn up, in 1840, the mill race had been realigned to run past the west end of the Salmon Inn and the 'walk mill' was evidently out of use, although the building remained standing and is still appears to figure at least as late as the 3rd edition Ordnance Survey (1920).

Holystone Mill

(Information from the NE Mills Group)

Site Name: Holystone Mill
 Grid Reference: NT955027
 First recorded: 1539
 Last recorded: 1920

At the dissolution of Holystone Nunnery in 1539 there were ten houses and a mill in the township, the mill is mentioned again a few years later, in 1546, when John Herron was in arrears with his rent. Directory entries for 1827 and 1855 list a Joseph Loiver as farmer and miller. The 1890s Ordnance Survey shows a mill, but by the 1920s edition the mill is shown as disused. In 1929 the estate was offered for sale with a workable mill (Griffith 1974). By 1940 the mill is reported to have become a house (NCH XV (1940), 469, but this may refer to the Kennels/Mill House – see above).

6.6 Upper Coquetdale 1700-2000

6.6.1 Background

The term "Upper Coquetdale" is usually taken to signify the portion of the valley of the river Coquet and its tributaries lying between the source of the river in the hills along the Scottish border and the town of Rothbury. For the purposes of the Historic Atlas project, this terminology produces some difficulties as only part of this geographical area lies within the Northumberland National Park. The town of Rothbury lies to the north and east of the boundary of the Park which itself runs south of the river Coquet near Great Tosson. The river only becomes part of the Park a few hundred metres west of Hepple, where for several miles it forms the eastern boundary of Park from this point northwards to the farm of Angryhaugh. At Angryhaugh the Park boundary swings eastwards and the whole of the Coquet valley northwards is contained within the National Park.

Historically, the whole area of upper Coquetdale was contained within the parish of Alwinton and the extra-parochial district of Kidland, but this integrity has been destroyed by the Park boundary. Although all of Kidland, an ancient Lordship, is contained within the Park, areas of the valley formerly linked to the villages of Alwinton, Harbottle and Holystone are now outside the boundary of the Park. At the same time, two families, the Selbys and the Fenwicke-Clennells, owned much of the land in the upper Coquet valley, in the period 1700 to 2000. Neither of these families reside in the valley at the present time, nor have they left significant records from which to reconstruct details of estate management, both of which omissions present problems for the historian. The survey which follows is thus limited in its scope and suggests that much still needs to be done before a detailed account of the economic and social life of this area of the Northumberland National Park can be written.

6.6.2 Communications and economy

Although the northern boundaries of Alwinton and Kidland lay along the border with Scotland, unlike North Tynedale and Redesdale, there was no direct road through the Coquet valley into Scotland. A number of drove roads, such as the Street, crossed the Border and permitted cattle and sheep to be driven down the Coquet valley into England, but these did not constitute a permanent highway. The only road that followed the river from Alwinton to Makendon, the last farm in the northern part of the valley, finally led over the watershed into the neighbouring Rede valley. The status of this road was simply a track that crossed and re-crossed the river on a number of occasions as it went steadily northwards. In addition, there were no bridges at these crossing points and travellers simply had to ford the river, a process not helped by the Coquet's propensity to rise rapidly following rain in the hills making passage of the river very dangerous. Progress of goods and people up and down the valley was limited and Barrowburn, where one of the major fords was located, became a dropping-off point for many trades people. Goods would be left at this farm to be collected by residents in the upper part of the valley at times which were convenient for the purchasers and when the river could be safely crossed.

This situation began to change in 1881 when a new bridge was erected across the Alwin, near to Alwinton, by public subscription. This bridge was adopted by the County Council and permitted access to the valley as far as Linbriggs where the first of the fords was encountered. Further work on the road and bridges did not take place until the 1930s, when road improvements were carried out and a bridge constructed at Linbriggs. No further work took place until after the Second World War when, in the 1950s, concrete beam bridges were installed that carried the road to the northern end of the valley, where final small bridges were built at Makendon and Fulhope in 1968. Even with these improvements, local people remember that goods were left at Barrowburn for collection up until the early 1970s! Another important feature of the Coquet valley was the absence of any railway development. Rothbury was the nearest railway station to the upper valley and access to it was subject to the same problems that afflicted the transport of goods and livestock in general.

Such limited means of communication meant that travel to and from much of upper Coquetdale was limited. Although stock wagons might reach the farms if the weather was good, droving continued to be the usual method of sending stock to market until the second half of the twentieth century. In many ways, this was not a major problem as farming in upper Coquetdale was limited to the production of cattle and sheep and wool. There was very limited cultivation of grain and root crops and, on the few farms where this did take place, it was strictly for home consumption and not for sale. Purchases of grain and fodder crops were also limited so that there was little need for extensive transportation of agricultural goods.

Beyond agriculture, there was virtually no other economic activity in the eighteenth and nineteenth centuries. There were limited coal deposits in the valley of the Wilkwood burn lying to the east of Harbottle and Holystone, but these were only mined for purely local sales

and employed only a small number of miners. Because of the limited numbers of employees and sales, this activity receives no mention in nineteenth century directories of trades in the area. The only trades that are mentioned are those usually connected with rural village life – shop keepers, innkeepers, cobblers, stonemasons and estate workers such as agents and gamekeepers.

Although there may have been some visitors to the upper Coquet valley for the purposes of shooting and other field sports, the absence of game books and other evidence from the local estates means that this type of activity cannot be quantified. Tourists probably penetrated as far as the villages of Harbottle, Holystone and Alwinton in Victorian times, but the absence of a road system to the upper valley probably meant there were few visitors other than the most intrepid walkers before the second half of the twentieth century. At this point, the advent of travel by private motor car for greater numbers of people than previously increased the number of tourists to the area. Local sources suggest that many of these visitors were from other parts of Northumberland, for example the mining districts of the county, rather than from other parts of the UK or overseas. Even this trade dipped in the 1980s and early 1990s, but has since recovered.

Such a resurgence is to be welcomed as a result of the decline in the number of farms in the valley and the loss of employment opportunities that has been characteristic of upper Coquetdale as much as North Tynedale and Redesdale in the twentieth century. During the late nineteenth century, farms and estates in upper Coquetdale had been affected by the depression in prices for both wool and sheep meat. As far as can be determined from the limited evidence available, prices and rentals decreased in a comparable manner to those experienced in the neighbouring valleys. Thus, there was little resistance from some of the landowners when the Army offered to purchase property to form part of the new artillery training area for which land in the Rede valley was also being purchased. In the case of one estate, that belonging to the Selby family, it was already being offered for sale due to massive financial problems faced by the owner. In consequence, the Army was able to purchase over 12 000 acres of upper Coquetdale for military purposes. Although this did not lead to an immediate loss of work in farming, the way was paved for the future.

In a similar manner to the experience of North Tynedale and Redesdale, farming in Coquetdale also suffered from a further collapse in prices in the 1920s and 1930s. Although this produced some loss of jobs as labour was reduced on farms, the eventual outcome was the sale of some parts of the valley to the Forestry Commission. Tree planting followed, particularly in the period 1950 to 1970, resulting in substantial areas of woodland around Uswayford, in Kidland and to the west and south of Harbottle. Initially the replacement of sheep farming by afforestation created alternative employment for those who would have formerly worked in agriculture. However, the development of mechanical aids for forest work and the increasing use of contractors, rather than labour directly employed labour by the Commission, has resulted in rural depopulation and an increasing need for alternative work. This has increasingly taken the form of work in the tourist industry, but the shortness of the season has meant that there are only a small number of seasonal jobs that has only reduced the loss of population, not stemmed it.

In order to understand the changes that have taken place in the valley, have impacted on the individual communities, the history of the settlements of Harbottle and Holystone is examined in more detail below.

6.6.3 Holystone and Harbottle: overview

These two settlements will be dealt with together because their histories are intertwined. Initially, Harbottle was the centre of the Lordship of Redesdale after it was removed from Elsdon in the twelfth century. However, with the decline in the status of the Lordship after

the seventeenth century, the Chapelry of Holystone, with its five associated townships, became the more prominent description of the area surrounding the two villages. Most of the chapelry, with the exception of some land on the east bank of the Coquet forming part of the two townships of Holystone and Harbottle, is contained within the boundary of the Northumberland National Park.

Ownership of the land in these two townships, as well as in the three others, Barrow, Dueshill and Linsheels, was dominated by the same three families in Alwinton, although there were also a number of other, smaller proprietors. Of the three largest estate owners, the Fenwicke-Clennells appear to have been the greatest with their seat at Harbottle. Their estates had belonged to the Clennell family until the early nineteenth century when they passed to the Fenwicks through a surviving female line. The new owners changed their name to Fenwicke-Clennell in recognition of their good fortune.

Of the two principal settlements, Harbottle was the larger. Bulmer's Directory of 1886 lists Harbottle as having ten retail businesses and two inns, while Holystone boasts only six businesses and a single inn. Outside these villages, the principal occupation was farming. Thus, the economic pattern described for the Alwinton townships applies to the Holystone ones as well. Agriculture dominated until after the First World War, some land having been taken for the Army ranges immediately before the War. Subsequently, land was purchased for forestry, more land was sold to the Army and the number of farms declined. Although the main landed proprietors, other than the Selbys, continued to operate their estates into the second half of the twentieth century, they were ultimately forced to sell out. More land than in the Alwinton townships was retained in private hands and a number of new estate owners, for example the Renwicks at Holystone and the Beavans at Linsheels, appeared on the scene in the twentieth century. They helped to retain some employment and continued local traditions from the past, for example Major Renwick's support for the Coquetdale Coursing Club before and after the Second World War, but they have inevitably had to relinquish land in the face of adverse economic conditions.

These conditions have had effects elsewhere. Holystone no longer has a shop, nor an inn, while Harbottle has fewer shops than in the past and only a single hostelry. As in Alwinton, hopes for the future tend to be centred on tourism or an influx of commuters to the villages whose incomes are derived from sources outside the valley, but whose spending may cause an upturn in the local economy.

6.7 Holystone in the 17th-18th centuries

In the 1604 Border survey of the royal manor of Harbottle, Holystone was said to have 4 customary tenants and comprise 3 houses and a mill, 1 acre of meadow, over 10 acres of arable and 20 acres of pasture. It is not detailed in the 1618 rental.

Several of the buildings still standing in the village probably date to these centuries. The Salmon Inn is a former cross-passage house of the 17th century or early 18th century, with a large external chimney breast. Priory Farmhouse is also 17th century in date, although it may have an even older core (see above). It has thick walls built of random rubble (squared stone for the upper courses) with irregular openings. Two square, stone-roofed pavilions at the corners of the garden were probably early 18th century additions, whilst the remains of a cottage, now used as a garage and shed in the garden of Woodbine Cottage was probably built in the early-mid 18th century.

The extent to which the Ecclesiastical infrastructure and institutions of the Northumbrian upland communities had fallen into decay by this stage is vividly illustrated by Warburton who described the condition of Holystone church in the early part of the 18th century (c.1715):

At present there is nothing to be seen of the nunnery but the rubbish of the walls overgrown with grass and the little church is sunk so deep in the ground that the tops of the doors are almost level with the surface of earth and so out of repair that the parson has only a heap of stones for a pulpit. It is preached at quarterly by the vicar. (reproduced by Hodgson 1916, 3)

Armstrong does not even depict a church or chapel at Holystone on his map of 1769 (fig. 17), only 'ruins' to the east of the village, but a church is shown on the estate map of 1765 (PRO MPI 242; NRO 2132) and on the tithe map of 1848 (fig. 22). In 1724 William Potts left 30 shillings, yearly, for the education of the poor children of the township.

17th–19th century Buildings in Holystone Village

(P.F. Ryder)

Priory Farm stands immediately to the west of the churchyard, on the opposite side of a minor north-south road. This is the 'exotic-looking walled farmyard' then called 'The Curtain' which Honeyman suggests may have been the site of a Roman fortlet and later a Pre-Conquest church. The farmhouse on the north side of the yard is a doorway with a segmental arched head within a square chamfered surround, and some chamfered windows (perhaps enlarged) that would seem to point to a 17th-century date; there is also evidence at the west end that it was originally a building of one or two very low storeys, later raised to its present height. The chamfered windows of the present first floor would at first sight suggest that this heightening took place prior to their insertion (ie that the lower walling could be pre-17th century) but it is possible that their chamfered jambs have been re-used. The walls of the house little more than 0.6 m thick, which is surprisingly thin for any building before c1700 hereabouts¹¹. Inside there are few old features, other than a fireplace at the east end with a chamfered stone jamb and a heavy timber lintel, the southern part of which has been cut through to allow the insertion of a door communicating with the 19th-century cottages that adjoin this end of the building. There are traces of a small fire window in the south wall.

The range on the west side of the yard is currently undergoing conversion. Its northern part is formed by an old barn with heavy squared stone of late 17th or early 18th-century character; here again there is clear evidence for heightening in its junction with the adjacent building on the south, which added as a two-storey block before the older building was raised. In its north wall is an odd doorway with a chamfer to its jambs that ends in neatly curved stops below the lintel; one possibility could be that it originally had a shouldered arch, and another that earlier stonework has been re-used.

The most distinctive feature of the farm buildings are seen on the south side of the yard, at each end of which stand small tower- or pavilion-like block, with stone flag roofs gabled east-west; although both have had dovescotes in their upper parts, their function must have been in part decorative; they stand at the top of a steep natural scarp that falls away to the south.

Whilst the Roman fortlet and Anglian church site suggested by Honeyman remain totally conjectural, it is possible that Priory Farm represents the outer court of the medieval nunnery. The lie of the land would seem to suggest that the claustral buildings lay on the north rather than the more usual south side of the church, in which case one would probably find the outer court precisely in this position, adjacent to the cloister on the west. The large square courtyard arrangement of the Priory Farm buildings – itself an unusual form for a post-medieval farm in this area – could perpetuate this, although it seems unlikely that medieval fabric survives here above ground.

¹¹This could in fact be a pointer to a much earlier date, before the need for defensibility, but there seem to be no other visible features in the house to back this up.

The Salmon Inn

Now a private house, this appears to have originally been an 18th-century cross-passage house of one-and-a-half storeys, later heightened; the front door has a chamfered surround and there are traces of the original upper windows below the later half-dormers.

Outbuilding to Woodbine Cottage

In the garden of a 19th-century cottage, an attractive little building, probably of the later 18th-century with some good vernacular features in its raised gable coping using large triangular stones and roof of pantiles with stone slates to the eaves. Inside is an old fireplace, but the roof timbers have been renewed.

Mill House

On the south side of the road; its most notable feature, is the close-jointed square stone of the lower part of its north wall, which, it has been suggested, may be medieval masonry, although perhaps re-used. There are traces of an older opening, possibly with a crude arched head, beside an inserted window in its west end. The south side has been heavily altered, but re-set in the wall of a modern porch are the upper part of a 12th-century cross slab, and beneath the window of a small extension at the east end the sill of a medieval window. A fragment of a medieval window head lies at the foot of the wall beneath.

The site of the old mill appears to have been a little to the south of this building.

6.8 Holystone in the 19th Century

David Dippie Dixon (1903, 282) noted that there were some twenty to thirty houses in the village during the early 19th century, with the population numbering around 180, whereas by his day there were only half that many houses and the population had dwindled to 81. However the census figures which Dixon himself quotes (*ibid.*, 283) suggest that the 182 inhabitants listed in 1821 was something of an aberration with the population otherwise remaining stable between 122-136 until the end of the century when it began to decline.

A wide variety of trades were represented in the village at this stage including a blacksmith, corn miller, schoolmaster, tailors, shoemakers, weavers, masons, joiners and besom makers. Some had more than one occupation

His engaging description of the early 19th century cottages suggests that living conditions for the villagers had not greatly changed since the end of the medieval period:

The houses were all thatched and consisted of one floor divided into two apartments by "box beds" with sliding doors, in which the villager of the day enjoyed "tir'd nature's sweet restorer" on a "calf bed", amid homespun blankets, the cow being housed in the entry, underneath the same roof.

Even twenty years before Dixon was writing the houses were still mostly thatched, but these had gradually given way to 'the present neat modern buildings . . . more in keeping with our ideas of health and comfort' by the beginning of the 20th century (1903, 273). The village then comprised about a dozen houses, plus the church and school, and included the Salmon Inn and a functioning water corn mill. The Church of St Mary had been completely rebuilt by the architect G. Pickering in 1848-9.

6.9 Holystone in the 20th century and beyond

The development of the village in the twentieth century can be traced in the maps and especially the photographs reproduced in this study. Comparison of the 2nd, 3rd and later editions of the Ordnance Survey demonstrates the layout of the village changed relatively little in these years. The overall picture during the 20th century is one of a gradually declining population. Agriculture now employs far fewer people and facilities within the village itself have dwindled. The nearest school is now Harbottle. Only the church remains open, a possible future focus for a wider range of information services. A definitive history of Holystone in this period remains to be written, a task which might perhaps most appropriately be undertaken by members of the local community. Through the use of oral history recordings as well as a range of photographic, cartographic and documentary media such a project might not only chart the development of the village throughout the century, but, perhaps more importantly, capture the personalities who enriched the life of Holystone during this period. A hundred years ago, David Dippie Dixon was able to accomplish just that, covering the village and the wider valley in the 19th century, with the result that his history of Upper Coquetdale (1903) has become a sought-after classic – a local history in the truest sense. With the documentary, visual and other resources available today it would not be overly ambitious to seek to equal Dixon's achievement.

7. SELECTED SOURCES AND SURVEYS

1. Account of George Wilkinson, Collector of Rents and Farmer of the Late Dissolved Priory of Halystone, in the County of Northumberland, from Michaelmas, 1539, to Michaelmas, 1540. (reproduced in Hodgson 1907, 115-117)

Tenant	Holding	Rent		
FARM OF DEMESNE LANDS.				
John Herron... ..	Site of the late priory, together with one little unenclosed garth of half an acre; one close called the Well-field containing 20 acres of arable, wood, and waste; one close called the Whete-banke containig six acres of arable; one messuage and one cottage in Thare-manne, late in the hands of the said priory; one close called the Barne-yardes, with one dove-cote within the same, containing 2 acres; one close called the Daye-house-hill (<i>probably Dues Hill</i>) now lying unenclosed, containing 100 acres of poor upland pasture.	£	s.	d.
		40	0	0
HALYSTONE TOWNSHIP.				
George Lynton	One tenement	0	12	0
Ralph Grene	One cottage	0	2	0
Elizabeth Lynton	“	0	2	0
John Soppeth	“	0	2	0
Edward Grene	“	0	2	0
The miller	One tenement	0	4	0
— Robson	One cottage	0	2	0
Gilbert Stephenson	One tenement	0	4	0
George Stephenson	“	0	4	0
Andrew Meenes	One mill	2	0	0
John Hyminshe	One tenement in Sharperton	0	12	0
—	One parcel of land in Clyfton, containing 200 acres of poor pasture, lying waste.		—	
	Total for Halystone (sic)	£4	0	0
RIDDESDAYLL.				
John Rede, Edward Rede, and Gilbert Rede.	One tenement called Corsensyde	1	0	0
William Rede and his mother, Arthur Browne and John Browne.	Diverse tenements called the Brighouses	2	0	0
— Chaters and other tenants	Diverse tenements called the Wodhouses	2	0	0
— Clyfton	One tenement called Risingham	0	4	0
	Total for Riddesdayll	£5	4	0

DIVERSE TOWNSHIPS.		
John Galon	One parcel of land called Nunchope, in Wrighell.	0 4 0
— Browne	One cottage called Clay-porte in Alnwick	0 4 0
John Fenwyke	One parcel of land in Wallyngton	0 10 0
The rector of Meldon	One messuage in Babyngton	1 0 0
John Howden senior and John Howden junior	Diverse tenements in Nune-rydyng	1 6 8
Cuthbert Shafto	One tenement in Shokryngton (Thockrington)	0 1 10
John Bell	One tenement near <i>Slamm</i> the of the parish church of St. Nicholas, 14.; one cottage outside the New-gate, 2s.; and one cottage in a street unspecified, 2s. 10d.; all being in the town of Newcastle	0 2 10
Richard Rutherford	Rent from the manor of Rowchester; one quarter of wheat or	0 8 0
Perceval Smith	One cottage in Thirenam	0 1 0
	Total for Diverse Townships (<i>sic</i>)	£3 15 10
SPIRITUALITIES.		
John Herron	The rectory of Alanton with the glebe and all other small tithes of the rectory	24 6 8
"	The rectory of Corsynsyde, with the small tithes	7 13 4
"	The rectory of Halystone, with the small tithes and oblations	4 0 0
	Total for Spiritualities	36 0 0
	Sum Total	50 19 10
Deduct from the above rent of £12 19s. 10d., paid from Halystone, Riddesdayll, and diverse townships, one half year's rent due at Martinmas, 1539, which was received by the nuns of the said priory before December 21 st , 1539, when the monastery came into the king's hands		6 9 11
Deduct one half-year's rent for Corsensyde, which tenement was lying waste and was in dispute with the inhabitants of Riddesdayle, so that no rent could be collected		0 10 0
Carried Forward		6 9 11
Deduct for stipends of curates: namely for the vicar of the parish church of Alanton. £4 13s. 4d.; for the vicar of the parish church of Corsensyde, £4; for the vicar of the parish church of Halystone, £4		12 13 4
Deduct for a pension or synodal payment to the archdeacon of Northumberland out of the churches or rectories of Alanton and Corsensyde		1 6 8
Deduct for John Howden's fee for one half year as wood-ward of Nunrydyng, 4s., for George Wilkynson's fee for one half-year as collector, 10s.; for George Stephenson's fee for one half-year as wood-ward of Halystone, 2s.; for the fee of the auditor's clerk, 2s.; total		0 18 0
Total of Deductions		21 17 11
Balance, of which £3 13s. 4d. has been paid to the receiver, William Grene, at diverse times, without reseipt given; of which £25 6s. 8d. has been paid by John Herron (namely £2 for farm of the demesne and £23 6s. 8d. for spiritualities) and of which 2s. is in arrear		29 1 11

In 1543, the site of the house with the demesne was granted by the crown on a twenty-one years' lease to Richard Lisle, at the reserved rent of 2*l*. By the same lease the lessee held the rectories of Alwinton, Corsenside, and Holystone, at the rent of 36*l.*, out of which there was paid sums amounting to 12 *l*. 13*s.* 4*d.* to the respective curates of these churches for their wages or stipends. A similar lease was granted in 1579 for the like term, to Tristram Fenwick (query of Brinkburn) and John Fenwick of Walker.

2 ***Letters Patent dated 21 December, 1604***, (reproduced in Hodgson 1907, 119)

James I granted to his

‘dearly beloved and faithful counsellor’ George Hume, Lord Hume of Berwick, his heirs and assigns, ‘All that our site of the late priory of Haliston in the aforesaid county of Northumberland, and our one little garden in Haliston etc. lately enclosed containing by estimation half an acre of arable land, and all that our close in Haliston aforesaid called Well-field containing by estimation twenty acres of arable, wood and waste land, and all that our close of land there called the Wheatbank, containing by estimation six acres of arable land, and all that our close there called the Nun-close, containing by estimation twenty acres of arable land, and one messuage and cottage in Thormane (Thernham, now Farnham) in the aforesaid county of Northumberland, heretofore and lately being in the hands of the prior (*sic*) of the said late priory of Haliston, and all that our close there called the Barn-yards containing by estimation two acres, and one dovehouse being within the said close, and all that our close there called the Dayhouse-hill now not enclosed containing by estimation one hundred acres of pastureland upon the mountain there, and all that our rectory and church of Hallanton, etc. etc., and all that our rectory and church of Haliston, etc. etc., lately parcel of the lands and possessions of the said late priory of Haliston.’

3. ***Survey of the Debateable and Border Lands adjoining the Realm of Scotland and belonging to the Crown of England taken A.D. 1604***, (ed.) R P Sanderson (Alnwick, 1891), 106 (cited elsewhere as *1604 Survey*)

Section of the Survey dealing with the former priory’s lands now held by the Crown

Demeanes

There is the demeanes of the late dissolved Abbey of Hallistones, ⁽¹⁾ wth the }xxx^{li.} vj^{s.} viij^{d.}
tythes thereunto belonging; the yearlie rent wherof is

The perticuler.

The seate of the Abbye, with the severall grounde thereunto belonginge, conteyneth

The tithes of Harbotle and Allington

Quantitie		Rate	Yearly Value		
acr.	ro.		li.	s.	d.
150	...	ijs <i>Per</i> <i>annum</i>	15 80
Summa	150	...	95

4. *Survey of the Debateable and Border Lands AD 1604*, (ed.) R P Sanderson (Alnwick, 1891), 86

Freeholders and customary tenants of the royal manor of Harbottle in Holystone Parish

Freeholders

	Area	Individual	Rent	Buildings	Quantity of Ground
HALLYSTONES PARISHE	Lynsheyls	Mr Roger Witherington	1s 6d	3 houses 3 outhouses	2200 acres pasture
	Limbridgs (<i>Linbridge</i>)	Mr Carnabie	5s		
	Barrowe	John Barrowe	2s 6d		
		George Wilkinson	1s		
	Cockatt haughe	Christofer Wilkinson	6d		
	Earls Crofts	The E. of Rutland			1090 acres pasture
	Hare Haugh	Roger Hangingshawe	3s	1 house 2 outhouses A mill	3 acres meadow 12 acres arable 24 acres pasture
	Common	Common proporcionall			250 acres
	Summa		13s 6d	4 houses 5 outhouses	3 acres meadow 12 acres arable 3314 acres pasture

Customary Tenants

	Area	Individual	Descent	Rent	Buildings	Quantity of Ground
HOLLISTONES PARRISHE	Wood Hall	Gyles Hall	By Alexander their father	12s	1 house 2 outhouses	12 acres arable
		George Hall		8s	1 house 2 outhouses	8 acres arable
		Summa		£1	2 houses 4 outhouses	20 acres arable 70 acres pasture 1 rod pasture
	Hollistones	William Linton	By John his father	6s		1 acre meadow 9 acres arable
		Persivall Pott		£2 4s	1 house 1 mill	1 acre arable
		John Wilkinson	By John his father	1s 4d	1 house	1 rod arable
		John Steeles		2s	1 house	1 rod arable

Summa			£2 13s 4d	3 houses 1 mill	1 acre meadow 10 acres arable 2 rod arable 20 acres pasture
Lenteron Clughe	Edward Potte	By Roger his father	1s 8d	1 house 1/3 outhouse	3 acres arable
	Bartholomew Potte	By Robert his father	1s 8d	1 house 1/3 outhouse	3 acres arable
	Thomas Potte	By Geo. his father	1s 8d	1 house 1/3 outhouse	3 acres arable
Summa			5s	3 houses 1 outhouse	9 acres arable 32 acres pasture
Yardope	Edward Hall	By Alex. his father	3s 4d	1 house 2 outhouses	3 acres meadow 14 acres arable
	Thomas Pott	By Robt. His father	10d	1 house	1 acre meadow 1 rod meadow 3 acres arable
	Peter Potte	By Wm: their father	10d	1 house	2 rows meadow 3 acres arable
	Robert Potte		10d		1 acre meadow 2 rods meadow 3 acres arable
	Persival Potte	By discent	10d		1 acre meadow 2 rods meadow 3 acres arable
Summa			6s 8d	4 houses 2 outhouses	9 acres meadow 26 acres arable 98 acres pasture 2 rods pasture
Woode Houses	John Charter, senr.	By Ambrose his father	7s 6d	1 house	2 acres meadow 2 acres arable 2 rows arable
	John Charter, junr.	By George his father	10s 10d	1 house 1 outhouse	3 acres meadow 4 acres arable
	William Potte	By Anthony his father	10s	1 house	2 acres meadow 4 acres arable
	Andrew Charter	By Cuthbert his father	8s 4d	1 house 1 outhouse	2 acres meadow 3 acres arable 2 rods arable
	John Hedley	By Robert his father	3s 4d		1 acre meadow 2 acre arable
Summa			£2	4 houses 2 outhouses	10 acres meadow 16 acres arable 56 acres pasture
Prates Crofte	William Hall	By discent	2s		20 acres pasture
<i>COMMON PROPORTIONALL 3500 ACRES</i>					
<i>Summa totalis of this Parishe is</i>			£6 7s	16 houses 9 outhouses	20 acres meadow 77 acres arable 2 rods arable 310 acres pasture 3 rows pasture

PART 4:
SUMMARY CONCLUSIONS
& RECOMMENDATIONS:

8. POTENTIAL FOR FURTHER RESEARCH

8.1 Conclusions

Holystone is unique amongst the villages selected for the Historic Village Atlas Project in being built on the site of a substantial medieval ecclesiastical complex, the Augustinian nunnery. The layout of many of the village's present buildings clearly reflects this origin notably the demolished cottages to the south of the church and the ranges of Priory Farm, which are aligned parallel or perpendicular to the long axis of the church. It has generally been supposed that the main claustral ranges of the priory lay to the south of the church on the site of the cottages, however Ryder (see above) suggests the north side where the present graveyard is located. Certainly the alignments of Priory Farm imply some ranges of the nunnery lay in this area – perhaps the outer court with service ranges such as barns, stables etc. The field to the west was called Barn Yards at least as early as 1539.

The combination of a clear estate map of 1765 (PRO 242, see figure 19) and a detailed rental made in 1539, following the nunnery's dissolution, allows us to trace elements of the surrounding township through time, showing that field plots such as Well field and the Barn Yards preserved a remarkable continuity over time. The map reveals additional details such as the existence of a second watermill, situated beside the Salmon Inn, which evidently functioned as a fulling mill ('walk mill'). Most intriguing of all, the 1765 map depicts a conical dovecote of typical medieval form in the north-east corner of the field labelled Barn Yards, the same field where the 1539 rental also records the existence of a dovecote.

To the north of the village, the Lady's Well (or Lady Well as it is named on the earliest map evidence) is a particularly atmospheric site. Roman origins have been suggested for this monument. Although the current stone lining of the basin reflects late 18th century refurbishment and perhaps medieval construction work, a Roman origin cannot be excluded. The close proximity of this powerful spring to the Roman road link road between High Rochester and Low Learchild, which passes to the north west of the village, would have undoubtedly resulted in it attracting some attention in that period. Numerous shrines with a watery focus have been identified along Hadrian's Wall, and these obviously reflect a longstanding Iron Age, or earlier, religious tradition focussing on pools, springs, rivers and lakes. There is, however, no firm evidence for any associations with St Ninian during the early medieval period and, despite the comments of local historians during the early-mid 20th century there is no indication that the name 'St Ninian's Well' was traditionally applied to the site. This name which is first recorded at the beginning of the 20th century may reflect a local desire for a saintly association with the well, once the earlier link with St Paulinus' baptising of the Northumbrians had been demolished by more careful textual analysis of Bede's *Ecclesiastical History*.

The authenticated traditional name – the Lady Well – implies an association with the nunnery and the Virgin Mary, to whom the church is dedicated, and although the nuns may not have been the first to make use of the spring, it is likely that the Priory played the major role in fashioning the well into its present form. This would have had both a practical purpose, to provide the nunnery with a reliable water supply, and perhaps a more spiritual and economic one, to foster the development of Holystone as a centre of local pilgrimage based on its erroneous association with St Paulinus' baptising of the Northumbrians in AD 627. The belief that Holystone was the site of the events recorded by Bede had certainly taken hold by the early 16th century and perhaps had a much longer pedigree. The current plan of the basin, with a rounded north end, is already shown on the 1765 estate plan (fig. 19), prior to the late 18th century refurbishment. In the early 18th century the antiquary Warburton records that the

well still remained a focus of devotion for the local catholic gentry in the centuries following the nunnery's dissolution. The Lady Well is thus a monument which has been continuously reinvented to suit the needs of different ages and it would clearly merit detailed archaeological investigation.

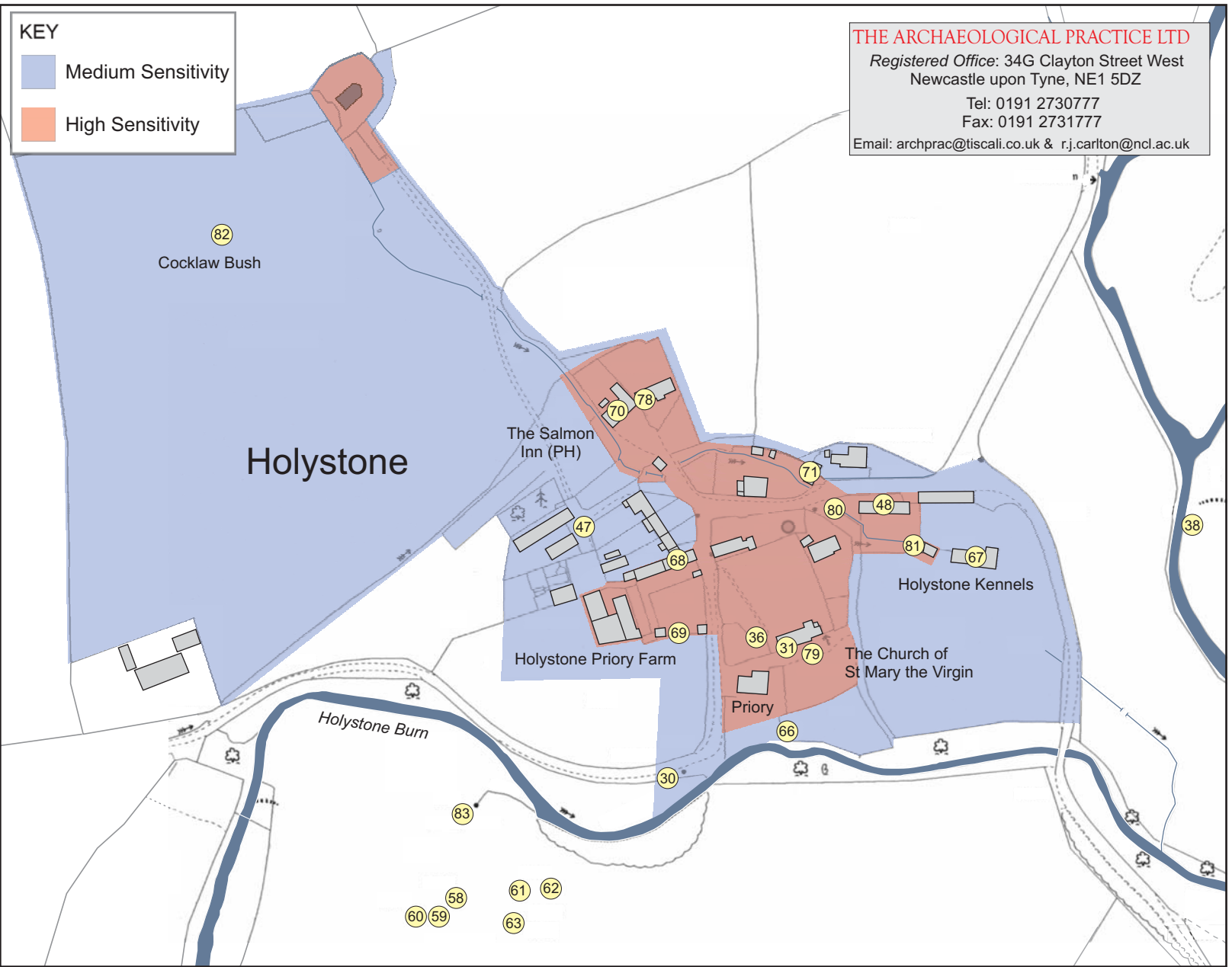
8.2 Potential

1. The nunnery is interesting precisely because it was never a grand or wealthy institution like the great Cistercian monasteries of Rievaulx or Fountains, which have received much attention. It provides an example of a how a minor religious institution in a remote Northumbrian valley survived the most turbulent events over a period of around four hundred years.
2. Many components of the village would merit investigation. The precise location of the dovecote could be revealed by geophysical survey. The intriguing nature of Priory Farm has been noted (see Ryder above), apparently 17th century in date, but with relatively thin walls which might conceivably point to a much earlier, more peaceful era. At Mill House it is unclear whether the fine medieval stonework is *in situ* or reused. Targetted excavation might resolve some of these questions.
3. Assembling and documenting all the fragments of medieval stonework which have been uncovered over the years could shed light on the appearance of the priory buildings.
4. The Lady Well would also merit further study. Geophysical survey could be used to trace the course of the Roman link road in this area and define well's spatial relationship to it. More invasive investigation could test some of the interpretations arrived at in the course of this study.

9. ARCHAEOLOGICAL SENSITIVITY ISSUES

The grades of sensitivity shown on the accompanying archaeological sensitivity map (fig. 58) are based on the conclusions drawn from the available archaeological, documentary and cartographic evidence. The following guidelines have been adopted as the basis of classifying the sensitivity areas. Sites or areas where the survival of archaeological remains can be demonstrated are accorded high sensitivity. Areas where the former existence of historic settlement is known or suspected, but the degree of survival of any associated archaeological deposits is uncertain, are generally accorded medium sensitivity. In the case of Holystone, the likely area of at least some of the priory building ranges can be established with sufficient certainty to merit a rating of high sensitivity, even though little if any of the original fabric survives above ground level.

1. The Church and the core of the village, embracing the areas of the claustral ranges, have been accorded high sensitivity.
2. The Lady Well, with its immediate surroundings, is also monument of high sensitivity.
3. A buffer zone of medium sensitivity embracing the rest of the village and its immediate environs is shown.



COMMENTARY

Holystone is well served with evidence, in the form of early maps and documents supported by visible remains upon which to base an assessment of archaeological sensitivity. The important known historic components of the village are mostly of medieval origin and include a priory of which the present church and cemetery were constituent parts, a mill or mills(at least two are known from later maps) & associated watercourses. Later maps also show the present Priory farm, a Public House and various other vernacular buildings, some of which may have early origins. Although these elements of the village are well-attested, the exact location and/or layout of many of them remains unclear. the likely area of at least some of the priory building ranges can be established with sufficient certainty to merit a rating of 'high sensitivity', even though little if any of the original fabric survives above ground level. The Church and the core of the village, embracing the areas of the claustral ranges, have been accorded high sensitivity. The Lady Well, with its immediate surroundings, is also monument of high sensitivity, as are the mill sites attested by 18th-19th century map evidence. A buffer zone of 'medium sensitivity' covers the rest of the village and its immediate environs.

In addition to the medieval and later components of the village there are a number of earlier sites which appear to have been reused in the middle ages. Notable amongst these are the Lady Well, itself associated with watercourses, field boundaries and agricultural & other earthworks, and the line of a Roman road running past the Lady Well from close to the prehistoric camp at Lanternside. The field across which it runs also contains ridge & furrow and other earthworks, and is bounded by walls and banks. It is accorded the status of 'medium sensitivity'.

Archaeologically sensitive remains outside the core of the study area that include a group of cairns or barrows on a hill south-west of the church, and a previously unknown enclosure of possible prehistoric origin, as well as the possible remains of rectilinear enclosures of later origin and various other earthworks in the same area

© The Archaeological Practice Ltd. [Ordnance Survey data supplied by Northumberland National Park Authority: Licence no. AL 088981]

Fig. 58: Archaeological Sensitivity Map of Holystone (Catalogue numbers keyed to Appendix 4).

Areas of the map designated 'High Sensitivity' are those known to contain important visible or buried archaeological remains; those designated 'Medium Sensitivity' are areas thought likely to contain such remains on the basis of map & documentary evidence or their proximity to known sites. The above map covers the modern village core and its environs; other sites and localities in the wider vicinity (see Figures 56 & 57) will also display significant levels of archaeological sensitivity.

PART 5:
APPENDICES
&
BIBLIOGRAPHY

10. GLOSSARY

Advowson	the legal right to appoint a priest to a parish church.
Agistment	the grazing of livestock on pasture belonging to someone else.
Alienate	to grant land to someone else or to an institution.
Assart	land cleared for cultivation.
Assize	a legal procedure
Barony	the estate of a major feudal lord, normally held of the Crown by military tenure.
Borough	a town characterised by the presence of burgage tenure and some trading privileges for certain tenants.
Bovate	measure of arable land, normally equivalent to approx. 12-15 acres. This measurement especially popular in eastern and northern counties of England.
Burgage	A form of property within a borough
Capital Messuage	A messuage containing a high status dwelling house, often the manor house itself.
Cartulary	a book containing copies of deeds, charters, and other legal records.
Carucate	a unit of taxation in northern and eastern counties of England, equivalent to eight bovates or one hide (120 acres).
Charter	a legal document recording the grant of land or privileges.
Chattels	movable personal property.
Common land	land over which tenants and perhaps villagers possessed certain rights, for example to graze animals, collect fuel etc.
Common law	a body of laws that overrode local custom.
Copyhold	a tenure in which land was held by copy of an entry recording admittance made in the record of the manor court.
Cotland	a smallholding held on customary tenure .
Cottar	an unfree smallholder.
Croft	an enclosed plot of land, often adjacent to a dwelling house.

Custom	a framework of local practices, rules and/or expectations pertaining to various economic or social activities.
Customary tenure	an unfree tenure in which land was held “at the will of the lord, according to the custom of the manor”. In practice usually a copyhold of inheritance in Cumbria by the sixteenth century.
Deanery	unit of ecclesiastical administration consisting of a group of parishes under the oversight of a rural dean.
Demesne	land within a manor allocated to the lord for his own use.
Domain	all the land pertaining to a manor.
Dower	widow’s right to hold a proportion (normally one-third) of her deceased husband’s land for the rest of her life.
Dowry	land or money handed over with the bride at marriage.
Enfeoff	to grant land as a fief .
Engross	to amalgamate holdings or farms.
Farm	in medieval usage, a fixed sum paid for leasing land, a farmer therefore being the lessee.
Fealty	an oath of fidelity sworn by a new tenant to the lord in recognition of his obligations.
Fee/Fief	hereditary land held from a superior lord in return for homage and often, military service.
Fine	money payment to the lord to obtain a specific concession
Forest	a Crown or Palatinate hunting preserve consisting of land subject to Forest Law, which aimed to preserve game.
Free chase	a forest belonging to a private landholder.
Freehold	a tenure by which property is held “for ever”, in that it is free to descend to the tenant’s heirs or assigns without being subject to the will of the lord or the customs of the manor.
Free tenure	tenure or status that denoted greater freedom of time and action than, say, customary tenure or status, a freeman was entitled to use the royal courts, and the title to free tenure was defensible there.
Free warren	a royal franchise granted to a manorial lord allowing the holder to hunt small game, especially rabbit, hare, pheasant and partridge, within a designated vill .
Furlong	a subdivision of open arable fields.
Glebe	the landed endowment of a parish church.

Headland	a ridge of unploughed land at the head of arable strips in open fields providing access to each strip and a turning place for the plough.
Heriot	a death duty, normally the best beast, levied by the manorial lord on the estate of the deceased tenant.
Hide, hideage	Angl-Saxon land measurement, notionally 120 acres, used for calculating liability for geld. <i>See carucate.</i>
Homage	act by which a vassal acknowledges a superior lord.
Knight's fee	land held from a superior lord for the service of a knight.
Labour services	the duty to work for the lord, often on the demesne land, as part of the tenant's rent package.
Leet	the court of a vill whose view of frankpledge had been franchised to a local lord by the Crown.
Manor	estate over which the owner ("lord") had jurisdiction, exercised through a manor court.
Mark	sum of money equivalent to two-thirds of a pound, i.e., 13s. 4d.
Merchet	a fine paid by villein tenants.
Messuage	a plot of land containing a dwelling house and outbuildings.
Moot	a meeting.
Multure	a fee for grinding corn, normally paid in kind: multure can also refer to the corn thus rendered.
Neif	a hereditary serf by blood.
Pannage	payment for the fattening of domestic pigs on acorns etc. in woodland.
Perch	a linear measure of 16½ feet and a square measure equivalent to one fortieth of a rood .
Quitclaim	a charter formally renouncing a claim to land.
Relief	payment made by a free tenant on entering a holding.
Rood	measure of land equivalent to one quarter of an acre; and forty perches.
Serf	an unfree peasant characterised by onerous personal servility.
Severalty	land in separate ownership, that is not subject to common rights, divided into hedged etc., fields.

Sheriff	official responsible for the administration of a county by the Crown.
Shieling	temporary hut on summer pasture at a distance from farmstead.
Socage	a form of tenure of peasant land, normally free.
Stint	limited right, especially on pasture.
Subinfeudate	the grant of land by on a lord to another to hold as a knight's fee or fief .
Subinfeudation	the process of granting land in a lordship to be held as fiefs
Suit of court	the right and obligation to attend a court; the individual so attending is a suitor .
Tenant in chief	a tenant holding land directly from the king, normally termed a baron.
Tenement	a land holding.
Tenementum	a land holding (Latin).
Tithe	a tenth of all issue and profit, mainly grain, fruit, livestock and game, owed by parishioners to their church.
Toft	an enclosure for a homestead.
Unfree tenure	see customary tenure .
Vaccary	a dairy farm.
Vassal	a tenant, often of lordly status.
Vill	the local unit of civil administration, also used to designate a territorial township community (prior to the 14 th century)
Villein	peasant whose freedom of time and action is constrained by his lord; a villein was not able to use the royal courts.
Villeinage	see customary tenure and unfree tenure .
Virgate	a quarter of a hide ; a standardised villein holding of around 30 acres. Also known as a yardland .
Ward	administrative division; the word implies a guarded or defended unit. The term most commonly relates to large administrative subdivisions of the county (usually 5 or 6) from the 13 th century. Equivalent to a Poor Law township in Redesdale from 1662 onwards and in upper North Tynedale (Bellingham Chapelry) between 1662-1729.

11. BIBLIOGRAPHY

11.1 Published Documentary Sources

Medieval

- Benedict *Gesta regis Henrici Secundi Benedicti Abbatis. The Chronicle of the Reigns of Henry II and Richard I (1169-1192) known commonly under the name of Benedict of Peterborough*, (ed.) W Stubbs, Rolls Series **49**, 2 vols (London, 1867).
- Cal Charter R. *Calender of the Charter Rolls*, preserved in the Public Record Office, covering the period 1226-1516 (London, 1903-27).
- Cal Close R. *Calender of the Close Rolls*, preserved in the Public Record Office, covering the period 1272-1509 (London, 1900-63).
- CalDocScot *Calendar of Documents relating to Scotland preserved in Her Majesty's Public Record Office, London, I: AD 1108-1272*, (ed.) J A Bain, (Edinburgh, 1881).
- Cal Fine R. *Calender of the Fine Rolls*, preserved in the Public Record Office, covering the period 1272-1509 (London, 1911-63).
- Cal IPM *Calendar of Inquisitions Post Mortem and other analogous Documents preserved in the Public Record Office*. Multiple vols, covering the reigns of Henry III-Henry VII (London, 1898--).
- CalMisc *Calendar of Inquisitions Miscellaneous (Chancery)*, preserved in the Public Record Office, 7 vols., covering the reigns of Henry III-Henry V (London, 1916-69).
- Cal Pat R *Calender of Patent Rolls*, preserved in the Public Record Office, covering the period 1232-1578 (London, 1891--).
- Chron. de Lanercost *Chronicon de Lanercost, 1201-1346*, ed. J Stevenson (Edinburgh, 1839).
- Chron. de Melsa *Chronica Monasterii de Melsa [Meaux] a fundatione usque ad annum 1396, auctore Thoma de Burton, Abbate*, (ed.) E A Bond, Rolls Series **43**, 3 vols (London, 1866-68).
- Curia Regis R. *Curia Regis Rolls*, preserved in the Public Record Office, 16 vols, covering the reigns of Richard I-Henry III (London, 1923-79).
- De Legibus et Consuetudinibus Angliae* Henricus de Bracton, *De Legibus et Consuetudinibus Angliae*, (ed.) T Twiss (HMSO London, 1883).
- ESC *Early Scottish Charters prior to 1153*. (ed.) A C Lawrie; (Glasgow, 1905).
- Fortescue Fortescue, Sir John, *De Laudibus Legum Angliae*, (ed.) S B Chrimes (Cambridge, 1942).
- FRASER, C M, 1968, *The Northumberland Lay Subsidy Roll of 1296*. (ed. in trans.) C M Fraser, The Society of Antiquaries of Newcastle upon Tyne, Record Series **1** (Newcastle upon Tyne, 1968).
- GALBRAITH, V H, 1928, Extracts from the *Historia Aurea* and a French *Brut*, *The English Historical Review* **43**, 208-15.
- Gough Map *Map of Great Britain c. 1360 (Gough Map). Facsimile in full colour*. Bodleian Library (Oxford, 1958).
- HE Bede, *Historia Ecclesiastica*, printed and translated in *Bedes Ecclesiastical History of the English People*, (ed.) B Colgrave and R A B Mynors (Oxford, 1969).

- Hemingburgh *The Chronicle of Walter of Guisborough, previously edited as the chronicle of Walter of Hemingford or Hemingburgh*, (ed.) H Rothwell, Camden Society, 3rd series, **89** (London, 1879).
- HODGSON, J, 1820, 1828, 1835, *History of Northumberland, Part 3, vols. I, II & III: Containing Ancient Records and Historical Papers*. (Newcastle upon Tyne).
- Holinshed Chron. Holinshed, R, *The . . . chronicles of England, Scotlande and Irelande*, (ed.) H Ellis, 6 vols (London, 1807-8).
- HSC *Historia de Sancto Cuthberto*, published in two editions:
Symeonis Dunelmensis Opera et Collectanea (ed.) J Hodgson Hinde, Surtees Society **41**, I, 138-52 (Durham, 1868).
Symeonis Monachi Opera Omnia (ed.) T Arnold, Rolls Series **75**, I, 196-214 (London, 1882).
- Illustrations *Illustrations of Scottish History from the Twelfth to the Sixteenth Century, selected from unpublished MSS in the British Museum and the Tower of London*, (ed.) J Stevenson, Maitland Club (1834).
- Iter of Wark *Iter of Wark, 1279*, (ed.) C H Hartshorne, *Memoirs illustrative of the history and antiquities of Northumberland - Proceedings of the Archaeological Institute at Newcastle, 1852. Vol. II, Feudal and Military Antiquities of Northumberland and the Scottish Borders*. (London, 1858), Appendix III, ix-lxviii.
- Jordan Fantosme *Chronicle of the War between the English and the Scots in 1173 and 1174 by Jordan Fantosme*, (ed.) F Michel, Surtees Society **11** (Durham, 1840).
- Laing Charters *Calendar of the Laing Charters*, (ed.) J Anderson (Edinburgh, 1889).
- Leges Marchiarum *Leges Marchiarum*, ed. W Nicolson (London, 1747).
- Liber de Calchou *Liber de S. Marie de Calchou*. (ed.) Cosmo Innes, Bannatyne Club, 2 vols (Edinburgh, 1846).
- Liber Feodorum *Liber Feodorum. The Book of Fees commonly called the Testa de Nevill*. 2 vols - *Part I: AD 1198-1242; Part II: AD 1242-1293 and Appendix*, (ed.) H C Maxwell Lyte, 2 vols., Public Record Office (London, 1920, 1923).
- Liber Niger Scaccarii *Liber Niger Scaccarii*, (ed.) T Hearne (London, 1774).
- MACDONALD, A, 1950, *Calendar of Deeds in the Laing Charters relating to Northumberland*, AA⁴, **28**, 105-31.
- Matthew Paris *Matthaei Parisiensis, monachi sancti Albani, Chronica Majora*, (ed.) H R Luard, Rolls Series, 7 vols (London, 1872-74).
- NC *Chartularium Abbatiae de Novo Monasterio, Ordinis Cisterciensis, fundatae anno mcxxxvii*. (ed.) J. T. Fowler, Surtees Society **66**, 1876 (Durham, London & Edinburgh, 1878).
- Northumb. Assize R. *Three Early Assize Rolls for the County of Northumberland, saec. xiii*. (ed.) W. Page, Surtees Society **88**, 1890 (Durham, London & Edinburgh, 1891).
- Northumb. & Durham Deeds *Northumberland and Durham Deeds from the Dodsworth MSS. in Bodley's Library, Oxford*. Newcastle upon Tyne Records Series **7**, 1927 (Newcastle upon Tyne, 1929).
- Northumb. Petitions *Ancient Petitions relating to Northumberland*. (ed.) C.M. Fraser, Surtees Society **176**, 1961 (Durham & London, 1966).
- Northumb. Pleas *Northumberland Pleas from the Curia Regis and Assize Rolls 1198-1272*. Newcastle upon Tyne Records Series **2**, 1921 (1922, Newcastle upon Tyne).
- Percy Bailiff's Rolls *Percy Bailiff's Rolls of the Fifteenth Century*, (ed.) J C Hodgson, Surtees Society **134**, 1921 (Durham & London).
- Pipe Roll *The Great Roll of the Pipe of the Reigns of Henry II, Richard and John*. Multiple volumes, Pipe Roll Society (London, 1884-1955).

- Placita de Quo Warranto* *Placita de Quo Warranto temporibus Edw. I, II & III in curia receptae scaccarii Westm. asservata*, Record Commission (London, 1818).
- Red Book* *Red Book of the Exchequer*, (ed.) H Hall, Rolls Series **99** (London, 1896).
- Rot. Cart* *Rotuli Chartarum in Turri Londiniensi asservati*.
- Rot. Hundred.* *Rotuli Hundredorum temp. Hen III et Edw. I*, ed. W Illingworth and J Caley; 2 vols, Record Commission (London, 1812-18).
- Rot. Lit. Claus.* *Rotuli Litterarum Clausarum in Turri Londinensi asservati*, (ed.) T D Hardy, 2 vols., covering the period 1204-27, Record Commission (London, 1833-34).
- Royal Letters Hen III* *Royal and other historical letters illustrative of the reign of Henry III, from originals in the P.R.O.*, (ed.) W W Shirley, Rolls Series **27**, 2 vols (London, 1899).
- RRS i* *Regesta Regum Scottorum I: The Acts of Malcolm IV King of Scots 1153-65, together with Scottish Royal Acts prior to 1153 not included in Sir Archibald Lawrie's 'Early Scottish Charters'*, (ed.) G W S Barrow (Edinburgh, 1960).
- RRS ii* *Regesta Regum Scottorum II: The Acts of William I King of Scots 1165-1214*, (ed.) G W S Barrow (Edinburgh, 1971).
- RRS v* *Regesta Regum Scottorum V: The Acts of Robert I King of Scots 1306-1329*, (ed.) A A M Duncan (Edinburgh, 1988).
- Scalachronica* *Scalachronica, the reigns of Edward I-III as recorded by Sir Thomas Gray*, trans. Sir H Maxwell (Glasgow, 1907).
- Symeon* *Symeonis Dunelmensis Opera et Collectanea*, (ed.) H Hinde, Surtees Society **41** (Durham, 1868).
- Vita Oswini* *Vita Oswini Regis*, in *Miscellanea Biographica*, (ed.) J Raine, Surtees Society **8**, 1-59 (London & Edinburgh, 1838).

Early-modern

- 1604 Survey* *Survey of the Debateable and Border Lands adjoining the Realm of Scotland and belonging to the Crown of England taken A.D. 1604*, (ed.) R P Sanderson (Alnwick, 1891).
- 1618 Rental* 'A rental of the ancient principality of Redesdale 1618, copied from an original roll in the possession of William John Charleton, of Hesleyside, esq.', (ed.) R W Hodgson and J Hodgson, AA¹, **2** (1832), 326-338.
- 1826 Poll Book* *The Poll Book of the Contested Election for the County of Northumberland from June 20th to July 6th, 1826*. Alnwick, 1827.
- 1841 Poll Book* *The Poll Book of the Contested Election for Northern Division of the County of Northumberland taken on the 9th and 10th days of July, 1841, to which is added an Appendix with Copies of the Poll Books for 1722 & 1734*. Newcastle upon Tyne, 1841.
- 1852 Poll Book* *The Poll Book of the Contested Election for Northern Division of the County of Northumberland taken on the 22nd and 23rd days of July, 1852*. Newcastle upon Tyne, 1852.
- CBP* *Calendar of Letters and Papers relating to the affairs of the Borders of England and Scotland preserved in Her Majesty's Public Record Office, London*; (ed.) J Bain, 2 vols. (HM General Register House, Edinburgh, 1894, & 1896).
- Cal SP* *Calendar of State Papers, Domestic Series, preserved in the Public Record Office*, multiple volumes, with addenda, covering the reigns of Edward VI-George III (London, 1856--).

- Compounding Records* *Records of the Committees for Compounding, etc. with Delinquent Royalists in Durham and Northumberland during the Civil war, etc. 1643-1660.* (ed.) R. Welford, Surtees Society 111, (Durham, London & Edinburgh, 1905).
- EPR* *The Register of Baptisms, Marriages and Burials solemnized in the Ancient Parish Church of Elsdon in the County of Northumberland from AD 1672 to AD 1812.* (ed.) T. Stephens, Society of Antiquaries of Newcastle-upon-Tyne, (Newcastle upon Tyne, 1912).
- HODGSON, J, 1822, Calenders of prisoners confined in the High Castle in Newcastle upon Tyne, at the Assises for Northumberland in the years 1628 and 1629 (drawn from Sir Thomas Swinburne's Sherrif's Book), *AA*¹, 1, 149-163.
- Leland Itin* *The Itinerary of John Leland the Antiquary, in or about the years 1535-45,* (ed.) L T Smith, 5 vols (London, 1907-10).
- LP Hen VIII* *Letters and Papers, Foreign and Domestic, of the reign of Henry VIII,* preserved in the Public Record Office, 21 vols (London, 1862-1932).
- Pococke 'Northern Journeys of Bishop Richard Pococke' in *North Country Diaries II*, (ed.) J. C. Hodgson, Surtees Society 124: 199-252 (Durham, London and Edinburgh, 1915 for 1914).
- PSAN*², **9** (1899-1900): 196-197 (An 'Award on Umpirage' of 1703 relating to Petty Knowes).
- PSAN*³, **3** (1907): 23-29 'Buryness register of Baptisms and burials' (covers the period 1797-1813).
- PSAN*³, **9** (1919-1920): 57ff 'The Coleman Deeds' (p. 58 for 18th-century deeds etc. relating to Petty Knowes and Rochester).
- Statutes* *The Statutes of the Realm: Printed by Command of His Majesty King George III, from original Records and authentic Manuscripts.* Vol II. (London, 1816; repr.1963).

11.2 Secondary Bibliography

Journal and Corpora Abbreviations

AA ¹	<i>Archaeologia Aeliana</i> , First Series etc.
Corpus	<i>Corpus of Anglo-Saxon Stone Sculpture. Volume I: County Durham and Northumberland.</i> R Cramp, (1984), Oxford University Press for the British Academy; Oxford.
CW ²	<i>Transactions of the Cumberland and Westmoreland Antiquarian and Archaeological Society</i> , Second Series etc.
PSAN ⁴	<i>Proceedings of the Society of Antiquaries of Newcastle upon Tyne</i> , Fourth Series etc.
PSAS	<i>Proceedings of the Society of Antiquaries of Scotland.</i>

References

- ALLASON-JONES, L, and MCKAY, B, 1985, *Coventina's Well. A Shrine on Hadrian's Wall.* Trustees of the Clayton Collection, Chesters Museum.
- ANON., 1864, A History of Harbottle and its Neighbourhood; in *The Alnwick Journal*, 15 Dec. 1864, 478-9.
- ARKLE, T, 1841, *A statistical account of the landed estates in the Parish of Elsdon, in the County of Northumberland: Explanatory of a new and correct map of the parish shewing each estate, its quantity, value, tithe rent charge, land tax, etc.* Newcastle upon Tyne.
- ARKLE, T, 1879-81, Elsdon Mote Hills, *History of the Berwickshire Naturalists Club* **9**, 538-542.
- ASUD, 2002, The Breamish Valley Archaeology Project: Annual Report 2001. Archaeological Services, University of Durham, Unpublished report.
- BAILEY, J, and CULLEY, G, 1805, *General View of the Agriculture of the County of Northumberland.* 3rd edition, London.
- BAILEY, M, 2002, *The English Manor c. 1200-c. 1500. Selected Sources translated and annotated.* Manchester University Press; Manchester.
- BARNWELL, P S, and GILES, C, 1997, *English Farmsteads, 1750-1914.* Swindon: Royal Commission on the Historical Monuments of England.
- BARROW, G W S, 1966, The Anglo-Scottish Border, *Northern History* 1, .21-42.
- BARROW, G W S, 1969, Northern English society in the twelfth and thirteenth centuries, *Northern History* **4**, .1-28.
- BARROW, G W S, 1973, Pre-feudal Scotland: shires and thanes, in *The Kingdom of the Scots: Government, Church and Society from the 11th Century to the 14th Century.* London, 1-68.
- BARROW, G W S, 1974, A note on Falstone, AA⁵, **2**, 149-52
- BARROW, G W S, 1998, The uses of placenames and Scottish history - pointers and pitfalls, in S. Taylor (ed.) *The Uses of Place-names.* Edinburgh, 54-74.
- BATES, C J, 1889, The dedications of the ancient churches and chapels in the Diocese of Newcastle, AA² **13**, 317-45.
- BATES, C J, 1891, *The Border Holds of Northumberland*, AA² **14**.
- BATES, C J, 1895, *The History of Northumberland.* London.
- BEAN, J M W, 1954, The Percies' acquisition of Alnwick, AA⁴ **32**, 309-19.
- BEAN, J M W, 1958, *The Estates of the Percy Family, 1416-1537.* Oxford.
- BECKENSALL, S, 1992, *Northumberland Place Names.* Rothbury.
- BIRLEY, E, 1961, *Research on Hadrian's Wall.* Kendal.
- BONSER, K J, 1970, *The Drovers.*
- BOSANQUET, R C, 1933-1934, The Roman tombs near High Rochester, PSAN⁴, **6**, 246-251.

- BOWDEN, M, 1990 (unpub.), *Harbottle Castle - Archaeological Survey Report*. Royal Commission on the Historical Monuments of England (Newcastle).
- BRUCE, J C, 1857, An account of the excavations made at the Roman station of Bremenium during the summer of 1855, *AA*², 1, 69-85.
- BRUCE, J C, 1858, An account of the excavations of 1852, in *Memoirs illustrative of the History and Antiquities of Northumberland: Proceedings of the Archaeological Institute, Newcastle Meeting, 1852*, Vol 1, 135-149.
- BRUCE, J C, 1867, *The Roman Wall*, 3rd edition; London & Newcastle upon Tyne.
- BRUCE, J C, 1875, *Lapidarium Septentrionale, or a Description of the Monuments of Roman Rule in the North of England*. London & Newcastle upon Tyne.
- BRUCE, J C, (ed.) 1880, *A descriptive Catalogue of Antiquities, chiefly British, at Alnwick Castle*. Newcastle upon Tyne.
- BULMER, T F, (ed.), 1887, *History, Topography and Directory of Northumberland*. Newcastle-upon-Tyne.
- BUTLIN, R A, (ed.) and STALEY N, (cartography), 2003, *Historical Atlas of North Yorkshire*. Westbury Publishing; Otley, West Yorkshire.
- CAMDEN, W, 1722, *Britannia*. (ed. E. Gibson), London.
- CASEY, P J, and SAVAGE, M, 1980, The coins from the excavations at High Rochester in 1852 and 1855, *AA*⁵, 8, 75-87.
- CATHCART KING, D J, and ALCOCK, L, 1969, Ringworks of England and Wales, *Chateau Gaillard* 3, 90-127.
- CATHCART KING, D J, 1983, *Castellarium Anglicanum*; 2 Vols. New York.
- CHARLTON, D B, 1986, *The Story of Redesdale*. Northumberland County Council; Hexham.
- CHARLTON, D B, 1987, *Upper North Tynedale: A Northumbrian Valley and its People*. Northumbrian Water, Newcastle upon Tyne.
- CHARLTON, D B, 1996, *Fifty Centuries of Peace and War. An Archaeological Survey of the Otterburn Training Area*. The Ministry of Defence Otterburn Training Area.
- CHARLTON, D B, 2004, The Archaeology of the Otterburn Training Area, in P Frodsham (ed.) *Archaeology in Northumberland National Park*. Council for British Archaeology Research Report 136; York, 324-37.
- CHARLTON, D B, and DAY, J C, 1976, Upper Redesdale, Northumberland: an archaeological survey, in P A G Clack and P F Gosling (eds) *Archaeology in the North*, 228-242.
- CHARLTON, D B, and DAY, J C, 1978, Excavation and Field Survey in Upper Redesdale, *AA*⁵ 6, 61-86.
- CHARLTON, D B, and DAY, J C, 1979, Excavation and Field Survey in Upper Redesdale: Part II, *AA*⁵ 7, 207-233.
- CHARLTON, D B, and DAY, J C, 1982, Excavation and Field Survey in Upper Redesdale: Part IV, *AA*⁵ 10, 149-170.
- CHARLTON, D B, and MITCHESON, M M, 1983, Yardhope. A shrine to Cocidius? *Britannia* 14, 143-53.
- CHARLTON, D B, and MITCHESON, M M, 1984, The Roman cemetery at Petty Knowes, Rochester, Northumberland, *AA*⁵, 12, 1-31.
- CHARLTON, E, 1859a, Notes on North Tynedale in 1279, *AA*² 3, 147-157.
- CHARLTON, E, 1859b, The inquisition after the death of Adam de Charlton of Tyndale, *AA*² 3, 261-262.
- CLACK, P A G, and GOSLING, P F, 1976, *Archaeology in the North. Report of the Northern Archaeological Survey*. Northern Archaeological Survey with HMSO. *Corpus of Anglo-Saxon Stone Sculpture. Volume I: County Durham and Northumberland*. R Cramp (1984), Oxford University Press for the British Academy; Oxford.
- COLLINGWOOD, W G, 1927, *Northumbrian Crosses of the Pre-Norman Age*. London.

- CONZEN, M R G, 1969, Elsdon, in J Philipson (ed.) *Northumberland National Park*, HMSO, London, 71-82.
- COWEN, J D, 1935, Prehistoric section, in *A History of Northumberland. XIV: The Parishes of Alnham, Chatton, Chillingham, Eglingham, Ilderton, Ingram and Whittingham. The Chapelries of Lowick and Doddington*, (ed.) M Hope Dodds, Newcastle upon Tyne, 21-67.
- COWPER R A S, 1970-71, Northumbrian drove roads, *Journal of the University of Newcastle upon Tyne Agricultural Society* **24**, 30-33.
- CRAMP, R, and MIKET, R, 1982, *Catalogue of the Anglo-Saxon and Viking Antiquities in the Museum of Antiquities, Newcastle upon Tyne*. University of Newcastle upon Tyne; Newcastle upon Tyne.
- CRASTER, E, 1954, The Patrimony of St Cuthbert, *The English Historical Review* **69**, 177-99.
- CRONE, G R, 1961, *Early Maps of the British Isles AD 1000-1579*. 2 parts; London.
- CROW J, 1993, Survey and excavation at High Rochester, Northumberland 1992, *Universities of Durham and Newcastle upon Tyne Archaeological Reports 1992*, 16, 30-34.
- CROW J, 1994, High Rochester, survey and excavation 1993, *Universities of Durham and Newcastle upon Tyne Archaeological Reports 1993*, 17, 29-37.
- CROW J, 1995a, *Housesteads*. Batsford, London.
- CROW J, 1995b, *High Rochester 1994: Third Interim Report*. Dept of Archaeology, University of Newcastle upon Tyne
- CROW J, 1998, *Harbottle Castle, Survey and Excavations 1997*. (unpublished report prepared for The Northumberland National Park Authority). University of Newcastle upon Tyne, Department of Archaeology.
- CROW J, 2004a, Survey and excavation at Bremenium Roman fort, High Rochester 1992-98, in P Frodsham (ed.) *Archaeology in Northumberland National Park*. Council for British Archaeology Research Report 136; York, 213-23.
- CROW J, 2004b, Harbottle Castle. Survey and Excavations 1997-99, in P Frodsham (ed.) *Archaeology in Northumberland National Park*. Council for British Archaeology Research Report 136; York, 246-61.
- DANIELS, R, 2002, Medieval boroughs of northern England, in C. Brooks, R Daniels and A Harding (eds.) *Past, Present and Future: The Archaeology of Northern England*. Durham; Architectural and Archaeological Society of Durham and Northumberland Research Report **5**, 185-196.
- DAY, J C, and CHARLTON, D B, 1981, Excavation and field survey in upper Redesdale: Part III, *AA⁵*, **9**, 267-298.
- DIXON, D D, 1895, *Whittingham Vale, Northumberland: Its History, Traditions, and Folk Lore*. Newcastle upon Tyne.
- DIXON, D D, 1903, *Upper Coquetdale, Northumberland: Its History, Traditions, and Folk Lore*. Newcastle upon Tyne.
- DIXON, P, and MARSHALL, P, 1993, The Great Tower in the Twelfth Century: The Case of Norham Castle, *Archaeological Journal* **150**, 410-32.
- DIXON, P J, 1985, *Deserted Medieval Villages of North Northumberland: A Settlement History from the Twelfth to the Twentieth Century*, (2 Vols) Unpub. PhD thesis, University of Wales
- ELLIS S G, 1995a, *Tudor Frontiers and Noble Power: the Making of the British State*, Oxford.
- ELLIS S G, 1995b, Frontiers and Power in the early Tudor State, *History Today* **45**, 35-42.
- FAIRCLOUGH, G, 1983, Fortified Houses and Castles, in P A G Clack and J Ivy (eds.) *The Borders*; Durham; 81-99.
- FAULL, M, and WOODHOUSE, S A, 1981, *West Yorkshire: an Archaeological Survey to AD 1500*. Wakefield.
- FENTON, A, 1976, *Scottish Country Life*. Edinburgh.

- FRODSHAM, P, (ed.) 2004, *Archaeology in Northumberland National Park*. Council for British Archaeology Research Report 136; York.
- FRODSHAM, P, and WADDINGTON, C, 2004, The Breamish Valley Archaeology Project 1994-2002, in P Frodsham (ed.) *Archaeology in Northumberland National Park*. Council for British Archaeology Research Report 136; York, 171-89.
- GATES, T G, and O'BRIEN C, 1988, Cropmarks at Milfield and New Bewick and the recognition of Grubenhauser in Northumberland, *AA*⁵ **16**, 1-9.
- GRIFFITH, E, 1974, *A History of Northumberland Water Mills*. Unpublished.
- GRUNDY, J, 1988, *Historic Buildings of the Northumberland National Park: A Report to the National Park Authorities*. Napper Collerton Partnership.
- HALL, G R, 1889, Notes on a pre-Conquest memorial stone from Birtley, and fragments of crosses from Falstone, North Tynedale, *AA*² **13**, 252-77.
- HALLAS, C, 1999, *Rural responses to Industrialisation – The North Yorkshire Pennines 1790–1914*. Peter Lang; Bern.
- HALSDANE, A R B, 1968, *The Drove Roads of Scotland* (2nd edition), Edinburgh.
- HARBOTTLE, B, 1974, Note on excavation at The Belling, *Archaeological Newsbulletin CBE Group 3*, May, 9-10.
- HARBOTTLE, B, 1977, Note on excavation at The Belling, *Archaeological Newsbulletin CBE Group 3*, 13.
- HARBOTTLE, B, and NEWMAN, T G, 1973, Excavation and Survey on the Starsley Burn, North Tynedale, 1972, *AA*⁵, **1**, 137-75.
- HARRISON, 1577, *Description of Britain*.
- HART, C R, 1975, *The Early Charters of Northern England and the North Midlands*. Leicester University Press; London.
- HARTSHORNE, C H, 1858, *Memoirs illustrative of the history and antiquities of Northumberland - Proceedings of the Archaeological Institute at Newcastle, 1852. Vol. II, Feudal and Military Antiquities of Northumberland and the Scottish Borders*. London.
- HARVEY, P D A, 1993, *Maps in Tudor England*. The Public Records Office/The British Library; London.
- HEDLEY, I, 2004, Metal hills and kelties: Signposts to an industrial past, in P Frodsham (ed.) *Archaeology in Northumberland National Park*. Council for British Archaeology Research Report 136; York, 306-23.
- HEDLEY, W P, 1968, 1970, *Northumberland Families*. 2 vols., Newcastle upon Tyne.
- HIGHAM, N, 1986, *The Northern Counties to AD 1000*. London.
- HIGHAM, N, 1993, *The Kingdom of Northumbria AD 350-1100*. Alan Sutton; Stroud.
- HIGHAM, R and BARKER, P, 1992, *Timber Castles*. London.
- HODGSON, J, n.d., (post 1810) *A Topographical and Historical Description of the County of Northumberland*. (in 'The Beauties of England and Wales' series).
- HODGSON, J, 1822, Observations on the Roman station of Housesteads, *AA*¹, **1**, 263-320 (271 - 'urns of native type' found by 18th century ironstone prospectors at Petty Knowes).
- HODGSON, J, 1827, *History of Northumberland, part 2, vol. I: Containing the History of the franchise of Redesdale, and of the Umfreville Family; Also, of the Parishes of Elsdon* Newcastle upon Tyne.
- HODGSON, J, 1840, *History of Northumberland, part 2, vol. III:* Newcastle upon Tyne.
- HODGSON, J C, 1907, Holystone, *AA*³ **4**, 107-46.
- HODGSON, J C, 1908, An attempt to elucidate the descents of the family of Alder of Prendwick, *AA*³ **5**, 16-39.
- HODGSON, J C, 1916, Notices of ruined towers, chapels, etc., *AA*³, **13**, 1-16.
- HODGSON HINDE, J, 1869, *Inedited Contributions to the History of Northumberland*. (Privately published, Newcastle upon Tyne).
- HONEYMAN, H L, 1927, The Golden Pots, *AA*⁴, **4**, 90-103.

- HOOLE, K, 1984, *North-Eastern Branch Lines Past and Present*. Oxford Publishing Co.; Poole.
- HOPE TAYLOR B, 1977, *Yeaving: An Anglo-British Centre of early Northumbria*. London: HMSO.
- HORSLEY, J, 1732, *Britannia Romana*. London.
- HUGILL, R, 1939, *Borderland Castles and Peles*. London.
- HUNTER BLAIR C H, 1932-34, Harbottle Castle; *History of the Berwickshire Naturalist's Club* **28**, iii, 215-231.
- HUNTER BLAIR C H, 1944, The early castles of Northumberland. *AA*⁴, **22**, 116-70.
- HUNTER BLAIR C H, 1947-49, Elsdon; *History of the Berwickshire Naturalist's Club* **31**, 40-47.
- HUNTER BLAIR C H, 1957, Herbert Lewis Honeyman, *AA*⁴, **35**, 252-59.
- HUTCHINSON W, 1778, *A View of Northumberland, 1776*. Vol. 1, Newcastle upon Tyne
- JARRETT, M G, 1987, The Deserted medieval village of West Whelpington, Northumberland, *AA*⁵, **16**,
- JARRETT, M G, 1988, The Deserted medieval village of West Whelpington, Northumberland, *AA*⁵, **17**,
- JENKINS, S C, 1991, *The Rothbury Branch*. The Oakwood Press; Headington, Oxford.
- JOBEY, G, 1960, Some rectilinear farmsteads of the Roman period in Northumberland, *AA*⁴, **38**, 1-38.
- JOBEY, G, 1962, A note on scooped enclosures in Northumberland, *AA*⁴, **40**, 47-58.
- JOBEY, G, 1964, Enclosed stone-built settlements in north Northumberland, *AA*⁴, **42**, 41-64.
- JOBEY, G, 1965, Hill-forts and settlements in Northumberland, *AA*⁴, **43**, 21-64.
- JOBEY, G, 1973, A Romano-British settlement at Tower Knowe, Wellhaugh, Northumberland, *AA*⁵, **1**, 55-79.
- JOBEY, G, 1974, *A Field-Guide to Prehistoric Northumberland, Part 2*. Frank Graham; Newcastle upon Tyne.
- JOBEY, G, 1977, Iron Age and later farmsteads on Belling Law, Northumberland, *AA*⁵, **5**, 1-38.
- JOBEY, G, 1978, Iron Age and Romano-British settlements on Kennel Hall Knowe, North Tynedale, Northumberland (1976), *AA*⁵, **6**, 1-28.
- JOBEY, G, 1982, The settlement at Doubstead and Romano-British settlement on the coastal plain between Tyne and Forth, *AA*⁵, **10**, 1-23.
- JOBEY, G, 1983a, A note on some northern palisaded sites, in A Connor & D V Clarke (eds.) *From the Stone Age to the Forty Five. Donald*; Edinburgh, 197-205.
- JOBEY, G, 1983b, Excavation of an unenclosed settlement on Standrop Rigg, Northumberland, and some problems related to similar settlements between Tyne and Forth, *AA*⁵, **11**, 1-21.
- JOBEY, G, 1984, A settlement on Boggle Hill, Thorneyburn (NY 783862), *AA*⁵, **12**, 241-242.
- JOBEY, G, and TAIT, J, 1966, Excavations on palisaded settlements and cairnfields at Alnham, Northumberland, *AA*⁴, **44**, 5-48.
- JOLLIFFE, J E A, 1926, Northumbrian institutions, *The English Historical Review* **41**, 1-42.
- JONES, G. R. J. 1976 Multiple estates and early settlement, in Sawyer P. H. (ed.) *Medieval Settlement, Continuity and Change*. London, 15-40.
- KAPELLE, W E, 1979, *The Norman Conquest of the North: The Region and its Transformation, 1000-1135*. London
- KEEN, L, 1982, The Umfravilles, the castle and barony of Prudhoe, Northumberland, *Anglo-Norman Studies* **5**, 165-84.
- KELLY, 1910, *Kelly's Directory of Durham and Northumberland*.
- KNOWLES, W H, 1899, The bastle house at Doddington, Northumberland, *AA*², **21**, 293-301.
- LAWSON, W, 1971, The Newcastle to Carter Bar Road (A696 and A68), *AA*⁴, **49**, 187-209
-

- LAX, A, 1999, Border troubles and Border farmers: A study of bastle houses in the upper Tarsset Valley, Northumberland, in 'We were always chasing time.' *Papers presented to Keith Blood*, (*Northern Archaeology* **17/18**, Special edition), 165-172.
- LOMAS R, 1996, *County of Conflict: Northumberland from Conquest to Civil War*. East Linton.
- LONG, B, 1967, *Castles of Northumberland. The Medieval Fortifications of the County*. Harold Hill; Newcastle upon Tyne.
- MCCORD, N, 1982, *An Introduction to the History of Upper North Tynedale*, (Northumbrian Water)
- MCCORD, N and THOMPSON, R, 1998, *The Northern Counties from AD 1000*, Longman; Harlow, Essex.
- MCDONNELL, J, 1988, The role of transhumance in northern England, *Northern History* **11**, 1-16.
- MCNAMEE, C, 1997, *The Wars of the Bruces: Scotland, England and Ireland, 1306-1328*. Tuckwell Press, East Linton.
- McOMISH D, 1999, Wether Hill and Cheviot Hillforts, in 'We were always chasing time.' *Papers presented to Keith Blood*, (*Northern Archaeology* **17/18**, Special edition), 113-121.
- MACDONALD, S, 1979, The role of the individual in agricultural change: the example of George Culley of Fenton, Northumberland, in H S A Fox and R A Butlin (eds.) *Change in the Countryside: Essays on Rural England, 1500-1900*. London: Institute of British Geographers Special Publication, no. 10.
- MACKENZIE, E, 1825, *An Historical, Topographical and Descriptive View of the County of Northumberland and Parts of County Durham situated North of the River Tyne with Berwick upon Tweed*. 2nd edition; Newcastle upon Tyne.
- MACKICHAN, N D, 1998, *The Northumberland Central Railway, its Concept and Context*. Whittingham, Northumberland.
- MACLAUHLAN, H, 1852a, *Memoir written during a Survey of the Watling Street, from the Tees to the Scotch Border, in the years 1850 and 1851*. London.
- MACLAUHLAN, H, 1852b, *The Watling Street. The chief line of Roman Communication leading across the Counties of Durham and Northumberland, from the River Swale to the Scotch Border*. London
- MACLAUHLAN, H, 1864a, *Memoir written during a Survey of the eastern branch of the Watling Street, in the county of Northumberland, in the years 1857, 1858 and 1859*. London.
- MACLAUHLAN, H, 1864b, *Eastern branch of the Watling Street, in the County of Northumberland, together with a branch extending from High Rochester to Whittingham*. London.
- MACLAUHLAN, H, 1867, *Notes not included in the Memoirs already published on Roman Roads in Northumberland*. London.
- MAWER A, 1920, *The Place Names of Northumberland and Durham*. Cambridge.
- MEIKLE, M M, 2004, *A British Frontier? Lairds and Gentlemen in the Eastern Borders, 1540-1603*. Tuckwell Press; East Linton.
- MIKET, R, 1976, The evidence for Neolithic activity in the Milfield basin, Northumberland, in C Burgess and R Miket (eds.) *Settlement and Economy in the Third and Second Millennia BC*, Oxford; British Archaeological Reports, British Series **33**, 113-146.
- MILLER, E, 1976 for 1975, Farming in northern England during the twelfth and thirteenth centuries, *Northern History* **11**, 1-16.
- MILLER, H, 1887, *Geology of the Country around Otterburn and Elsdon. Memoirs of the Geological Survey*.
- MITFORD, E B, 1939, *Life of Lord Redesdale*.
- MITFORD, R, 1989, *From Bremenium to High Rochester*. (unpub. BA diss., Dept of Archaeology, University of Newcastle-upon-Tyne).

- MOORE, M, 1915, *The Lands of the Scottish King in England: The Honour of Huntingdon, the Liberty of of Tyndale and the Honour of Penrith*. George Allen & Unwin Ltd; London.
- MORRIS, C D, 1977, Northumbria and the Viking settlement: the evidence for land-holding, *AA*⁵, **5**, 81-103.
- NCH XI (1922), *A History of Northumberland. XI: The Parishes of Carham, Branxton, Kirknewton, Wooler and Ford*. K H Vickers (ed.), Newcastle upon Tyne & London.
- NCH XIV (1935), *A History of Northumberland. XIV: The Parishes of Alnham, Chatton, Chillingham, Eglington, Ilderton, Ingram and Whittingham. The Chapelries of Lowick and Doddington*. M Hope Dodds (ed.) Newcastle upon Tyne & London.
- NCH XV (1940), *A History of Northumberland. XV: The Parishes of Simonburn, Rothbury and Alwinton, with the Chapelry of Holystone and the Lordship of Kidland*. M Hope Dodds (ed.), Newcastle upon Tyne & London.
- O'BRIEN C, 2002, The early medieval shires of Yeavinger, Breamish and Bamburgh, *AA*⁵ **30**, 53-73.
- O'BRIEN C, and MIKET R, 1991, The early medieval settlement of Thirlings, Northumberland, *Durham Archaeological Journal* **7**, 57-91.
- O'NEIL B, 1960, *Castles and Cannon*. Oxford, 42-45.
- OSWALD A, JECOCK M, and AINSWORTH S, 2000, *An Iron Age hillfort and its environs on West Hill, Northumberland*. English Heritage Survey Report.
- OSWALD A, and McOMISH D, 2002, *An Iron Age hillfort and its environs on St Gregory's Hill, Northumberland*. English Heritage Archaeological Investigation Report Series AI/1/2002.
- OSWALD A, 2004, An Iron Age hillfort in an evolving landscape. Analytical field survey on West Hill, Kirknewton, in P F Frodsham (ed.) *Archaeology in Northumberland National Park*. Council for British Archaeology Research Report 136; York, 202-12.
- OWEN, S F, 2003, *Redewater Views 1912 – 1937*. The Heritage Centre, Bellingham.
- PARSON and WHITE, 1828, *History, Directory and Gazetteer of the County of Northumberland*.
- PEASE, H, 1924, Otterburn. The Tower, Hall and Dene and the Lordship, or Manor, of Redesdale, *AA*³ **21**, 121-31.
- PETER McGOWAN ASSOCIATES with CROW, J, and RUSHWORTH, A, 2002, *Housesteads Roman Fort, Conservation Plan*. 2 vols. English Heritage.
- PEVSNER, N, GRUNDY, J, McCOMBIE G, RYDER, P, WELFARE, H, and LINSLEY S, 2001, *The Buildings of England: Northumberland*. Reprinted 2nd edition; Yale University Press, London.
- PLACKETT, R L, 1996/97, Roads and Tracks in the English Middle March. Part one from Roman Road to the New Line, *Tyne and Tweed*, **51**.
- PLATT C, 1981, *The Parish Churches of Medieval England*. London: Secker & Warburg.
- PLATT, C, 1982, *The Castle in Medieval England and Wales*. London.
- PSAN*² iv, (1889), 10,: Falstone.
- PSAN*² ix, (1900), 229-47, Harbottle, Alwinton and Hepple Woodhouses.
- QUINEY, A, 1976, Elsdon, *Archaeological Journal* **133**, 173-178.
- RAINE, J, 1852, *The History and Antiquities of North Durham*.
- RAMM, H G, McDOWELL, R W, and MERCER, E, 1970, *Shielings and Bastles*. Royal Commission on Historical Monuments (England); London.
- RENNISON, R W, 1979, *Water to Tyneside*. Gateshead.
- RICHMOND, I A, 1936, Excavations at High Rochester and Risingham, 1935, *AA*⁴, **13**, 170-198.
- RICHMOND, I A, 1940, The Romans in Redesdale, in M Hope Dodds (ed.), *A History of Northumberland XV*, Northumberland County History Committee; Newcastle upon Tyne, 63-154.
- RIDPATH, G, 1848, *The Border History of England and Scotland* (1979 facsimile reprint of the 1848 edition). Edinburgh.
-

- RITCHIE, R L G, 1954, *The Normans in Scotland*. Edinburgh.
- RIVET, A L F, and SMITH, C, 1979, *The Place-names of Roman Britain*. 2nd edition; London.
- ROBERTS, B K, 1972, Village plans in County Durham: a preliminary statement, *Medieval Archaeology* **16**, 33-56.
- ROBERTS, B K, 1976, The northern village: an archaeological perspective, in P A G Clack and P F Gosling (eds) *Archaeology in the North*, 255-265.
- ROBERTS, B K, 1977, *Rural Settlement in Britain*. Longman; Folkestone.
- ROBERTS, B K, 1987, *The Making of the English Village. A Study in Historical Geography*. Longman; Harlow, Essex.
- ROBERTS, B K, 1990, Back lanes and tofts, distribution maps and time: Medieval nucleated settlement in the North of England, in B E Vyner (ed.) *Medieval Rural Settlement in North East England*, Durham, 107-125.
- ROBERTS, B K, 1996, *Landscapes of Settlement. Prehistory to the Present*. Routledge, London and New York.
- ROBERTS, I D, 1992, *Upland Farming in Northumberland* (unpublished Ph.D. thesis, University of Newcastle-upon-Tyne).
- ROBERTS, I D, and WEST, M, 1998, *Bellingham North Tynedale and Redesdale*. Tempus.
- ROBSON, R, 1989, *The Rise and Fall of the English Highland Clans: Tudor Responses to a Medieval Problem*. Edinburgh
- ROUND, J H, 1910, *Peerage and Pedigree: Studies in Peerage Law and Family History*. 2 vols; London.
- RUSHWORTH, A, 1996, *High Rochester Fort: A Documentary Assessment of Post-Roman Occupation* (unpublished report; commissioned by The Northumberland National Park Authority). The Archaeological Practice, University of Newcastle upon Tyne.
- RUSHWORTH, A, and CARLTON, R J, 1998, *Harbottle Castle: A Documentary Study*. (unpublished report; prepared for The Northumberland National Park Authority). The Archaeological Practice, University of Newcastle upon Tyne
- RYDER, P, 1990, *Bastles and Towers in the Northumberland National Park*. Unpublished report for Northumberland National Park Authority.
- RYDER, P, 2004, Towers and bastles in Northumberland National Park, in P Frodsham (ed.) *Archaeology in Northumberland National Park*. Council for British Archaeology Research Report 136; York, 262-71.
- St. JOSEPH, J K, 1950, Castles of Northumberland from the air. *AA⁴*, **28**, 7-17.
- SALWAY, P, 1965, *The Frontier People of Roman Britain*. Cambridge.
- SEWELL, G W M, 1992, *The North British Railway in Northumberland*. Merlin Books; Braunton, Devon.
- SMITH, D J, 1962, The shrine of the nymphs and the *genius loci* at Carrawburgh, *AA⁴*, **40**, 59-81.
- SPRING, D, 1963, *The English Landed Estate in the Nineteenth Century: its Administration*. Johns Hopkins; Baltimore.
- STOBBS, A W, 1986, *Memories of the LNER: Rural Northumberland*. Penrith
- TATE G, 1866, 1868-9, *The History of the Borough, Castle and Barony of Alnwick*. 2 vols; H H Blair, Alnwick.
- TATE G, 1868, Harbottle Castle; in *Berwickshire Naturalist's Club* **5**, 427-37.
- TAYLOR, C C, 1983, *Village and Farmstead*. London.
- TAYLOR, G N, n.d., *The Valley of the Fords: 900 Years of Redesdale*. Privately printed.
- TAYLOR, G N, n.d. (b), *The Story of Elsdon*. Frank Graham, Newcastle upon Tyne.
- THOMPSON, D M, 1977, *Female Agricultural Workers' Costume in the Borders from 1890 to 1939. A consideration of functional aspects and self-consciousness of style*. Unpublished MA thesis, Open University.
- TOMLINSON, W W, 1888, *Comprehensive Guide to the County of Northumberland*. Newcastle upon Tyne.

- TOPPING, P, 1981a, The prehistoric field systems of the College Valley, north Northumberland, *Northern Archaeology* **2(1)**, 14-33.
- TOPPING, P, 1981b, Hethpool stone circle, *Northern Archaeology* **2**, 3-10.
- TOPPING, P, 1983, Observations on the stratigraphy of early agricultural remains in the Kirknewton area of the Northumberland Cheviots, *Northern Archaeology* **4(1)**, 21-31.
- TOPPING, P, 1989, The context of cord rig cultivation in later prehistoric Northumberland, in M Bowden, D Mackay and P Topping (eds.), *From Cornwall to Caithness: Some Aspects of British Field Archaeology*, Oxford; British Archaeological Reports, British Series **209**, 145-157.
- TOPPING, P, 1997, Different realities: the Neolithic in the Northumberland Cheviots, in P Topping (ed.) *Neolithic Landscapes*. Oxbow; Oxford, 113-23.
- TOPPING, P, 2004, Hillforts, farms and fields. Excavations on Wether Hill, Ingram 1993-2002, in P Frodsham (ed.) *Archaeology in Northumberland National Park*. York; Council for British Archaeology Research Report **136**, 190-201.
- TREVELYAN, G M, 1931, The Middle Marches, in *Clio, a Muse*. Longmans.
- TUCK, J A, 1971, Northumbrian Society in the fourteenth century, *Northern History* **6**: 22-39.
- TUCK, J A, 1985, War and society in the medieval North, *Northern History* **21**, 33-52.
- TUCK, J A, 1986, The emergence of a Northern nobility, 1250-1400, *Northern History* **22**, 1-17.
- VINOGRADOFF, P, 1908, *English Society in the Eleventh Century: Essays in English Medieval History*. Oxford.
- WADDELL, J, 2003, Mills around Otterburn, *Northumbrian Mills* **22**, 5-6.
- WADDINGTON, C, 1998, Cup and ring marks in context, *Cambridge Archaeological Journal* **8(1)**, 29-54.
- WADDINGTON, C, 1999, *A Landscape Study of the Mesolithic-Neolithic in the Milfield Basin, Northumberland*. Oxford; British Archaeological Reports, British Series **291**.
- WADDINGTON, C, BLOOD, K, and CROW, J C, 1998, Survey and excavation at Harehaugh hillfort and possible Neolithic enclosure, *Northern Archaeology* **15-16**, 87-108.
- WALLIS, J, 1769 *The Natural History and Antiquities of Northumberland*. W & W Strahan; London.
- WALTON, J, 1962, *The Border – a National Forest Park Guide*.
- WARN, C R, 1975, *Rural Branch Lines of Northumberland*. Frank Graham; Newcastle upon Tyne.
- WATTS, S J, 1971, Tenant-right in early seventeenth-century Northumberland, *Northern History* **6**, 64-87.
- WATTS, S J, 1975, *From Border to Middle Shire, Northumberland 1586-1625*. Leicester.
- WELFARE, A, 1995, The Mote Hills, Elsdon, *Northern Archaeology* **12**, 45-50.
- WELFARE, H, 2002, The Uplands of the Northern Counties in the First Millennium BC, in C. Brooks, R Daniels and A Harding (eds.) *Past, Present and Future: The Archaeology of Northern England*. Durham; Architectural and Archaeological Society of Durham and Northumberland Research Report **5**, 71-77.
- WELFARE, H, BOWDEN, M and BLOOD, K, 1999, fieldwork and the castles of the Anglo-Scottish Borders, in P Pattison, D Field and S Ainsworth (eds.), *Patterns in the Past: Essays in Landscape Archaeology for Christopher Taylor*, Oxford, 53-60.
- WELFARE, H, and SWANN, V, 1995, *Roman Camps in England: The Field Evidence*. RCHME/HMSO, London.
- WELLS, J A, 1998, *The Railways of Northumberland and Newcastle-upon-Tyne 1828 – 1998*, (Powdene Publicity).
- WELSBY, D A, 1982, *The Roman Military Defence of the British Provinces in its Later Phases*. BAR 101, Oxford.
- WHITTAKER, H, 1949, *A Descriptive List of the Maps of Northumberland 1576-1900*. Newcastle upon Tyne.

- WILSON, K, AND LEATHART, S, 1982, *The Kielder Forests. A Forestry Commission Guide*. Forestry Commission.
- WILSON, R J A, 1988, *A Guide to the Roman Remains in Britain*. 3rd Edition, London.
- WINCHESTER, A J L, 1978, The medieval vill in the Western Lake District: Some problems of definition, *CW*² **78**, 55-69.
- WINCHESTER, A J L, 1987, *Landscape and Society in Medieval Cumbria*. Edinburgh.
- WINCHESTER, A J L, 2000, *The Harvest of the Hills: Rural Life in Northern England and the Scottish Borders, 1400-1700*, Edinburgh University Press, Edinburgh.
- WOOD, J, 1822, Some account of a Saxon inscription, on a stone found near Falstone in the County of Northumberland, *AA*¹ **1**, 103-4.
- WRATHMELL, S, 1975, *Deserted and Shrunken Villages in Southern Northumberland from the Twelfth to the Twentieth Centuries*. Unpublished Ph. D. thesis, University of Cardiff.
- WRIGHT, G, 1989, *The Northumbrian Uplands*, David and Charles.
- YOUNG, A, 2003, *Railways in Northumberland*. Martin Bairstow; Farsley, Leeds.
- YOUNG, R, 2002, The Palaeolithic and Mesolithic periods in Northern England, in C. Brooks, R Daniels and A Harding (eds.) *Past, Present and Future: The Archaeology of Northern England*. Durham; Architectural and Archaeological Society of Durham and Northumberland Research Report **5**, 19-27.

12. APPENDICES

APPENDIX 1: LIST OF HISTORIC DOCUMENTS

APPENDIX 2: LIST OF MODERN PHOTOGRAPHS

APPENDIX 3: LIST OF AERIAL PHOTOGRAPHS

APPENDIX 4: LIST OF SITES AND MONUMENTS

APPENDIX 5: LIST OF HISTORIC BUILDINGS (GRUNDY 1988)

APPENDIX 6: PUBLIC RECORDS OFFICE CATALOGUE

*APPENDIX 7: NORTHUMBERLAND RECORDS OFFICE
CATALOGUE*

[**NOTE:** Historic Maps & Documents (M&D), Historic Photographs (HP) and Modern Photographs (MP), listed in Appendices 1 & 2, are archived in digital form with the Northumberland National Park Authority and Northumberland Records Office]

APPENDIX 1: Historic Documents

1.1 HOLYSTONE: Catalogue of historic maps and documents

Location	Code	Date	Source	Description
Holystone	HOL_M&D 001	1877-1904	NRO	Holystone Church of England aided County First School logbooks
Holystone	HOL_M&D 002	1877-1904	NRO	Holystone Church of England aided County First School logbooks
Holystone	HOL_M&D 003	1848	NRO	Tithe Award (enlargement)
Holystone	HOL_M&D 004	1848	NRO	Tithe Award plan
Holystone	HOL_M&D 005	1848	NRO	Tithe Award
Holystone	HOL_M&D 006	1762	NRO	Militia List Coquetdale Ward, West Division
Holystone	HOL_M&D 007	1860	NRO	1 st Edition OS 43.7
Holystone	HOL_M&D 008	1860	NRO	1 st edition OS roll 9
Holystone	HOL_M&D 009	1897	NRO	2 nd edition OS 43.7
Holystone	HOL_M&D 010	1897	NRO	2 nd Edition OS sheet 43 NE
Holystone	HOL_M&D 011	1920	NRO	3 rd Edition OS sheet 40 SE
Holystone	HOL_M&D 012	1920	NRO	3 rd Edition OS 40.12
Holystone	HOL_M&D 013	1920	NRO	3 rd Edition OS 40.16
Holystone	HOL_M&D 014	1827	NRO	Parson & White Trade Directory
Holystone	HOL_M&D 015	1827	NRO	Parson & White Trade Directory
Holystone	HOL_M&D 016	1827	NRO	Parson & White Trade Directory
Holystone	HOL_M&D 017	1827	NRO	Parson & White Trade Directory
Holystone	HOL_M&D 018	1765	NRO	Plan of Farquhar's Estate by James Robertson
Holystone	HOL_M&D 019	c.1876	NRO	Documents relating to Holystone Common
Holystone	HOL_M&D 020	1841	-	1841 census p1-2
Holystone	HOL_M&D 021	1841	-	1841 census p3-4
Holystone	HOL_M&D 022	1841	-	1841 census p5
Holystone	HOL_M&D 023	1940	PR	NCH plan of Holystone church
Holystone	HOL_M&D 024	1864	-	McLauchlan's survey of a Roman road near Lanternside, Harbottle (detail)
Holystone	HOL_M&D 025	1864	-	McLauchlan's survey of a Roman road near Lanternside, Harbottle

1.2 HOLYSTONE: Catalogue of historic photographs and images

Location	Code	Date	Source	Description
Holystone	HOL_HP 001	c.1920s	SN	View from hill to SSW of village, showing Grange Farm, church and well
Holystone	HOL_HP 002	c.1900	SN/NC	Family group in Holystone, c.1900
Holystone	HOL_HP 003	c.1900	SN/NC	Wedding party in front of churchyard wall, c.1900
Holystone	HOL_HP 004	c.1880	SN/NC	Old woman (seated) in front of school
Holystone	HOL_HP 005	c.1920s	SN/NC	Houses (site of modern PO) incl. Davison the grocer, c.1920
Holystone	HOL_HP 006	c.1920s	SN/NC	Ruined crook barn in front of Salmon Inn
Holystone	HOL_HP 007	1956	SN/NC	Salmon Inn 1956
Holystone	HOL_HP 008	c.1920s	SN/NC	Salmon Inn, prop. J Sinton, early 20thC (Collier)
Holystone	HOL_HP 009	c.1920s	SN/NC	Salmon Inn, prop. R. J. Wade, early 20thC (Collier)
Holystone	HOL_HP 010	c.1920s	SN	Salmon Inn, prop. Emmerson, early 20thC (Collier)
Holystone	HOL_HP 011	c.1920s	SN/NC	Figures in front of Salmon Inn doorway, prop. J Sinton, early 20thC (Collier)
Holystone	HOL_HP 012	c.1890	SN/NC	Harbottle schoolchildren c.1890
Holystone	HOL_HP 013	c.1920s	SN	St Mungo's Well, early 20thC (Collier)
Holystone	HOL_HP 014	c.1890	SN	View of Holystone from hills to SE, showing church, Grange Farm dovecotes and an extensive range of thatched cottages immediately S of the church. Stone field boundary in mid-foreground and cattle in foreground
Holystone	HOL_HP 015	c.1905	NRO	Lady Well
Holystone	HOL_HP 016	n.d.	NRO	Children in village
Holystone	HOL_HP 017	c.1910	NRO	Holystone Village
Holystone	HOL_HP 018	n.d.	NRO	The Salmon Inn
Holystone	HOL_HP 019	1910	NL	The Lady Well, with visitors seated
Holystone	HOL_HP 020	c.1920	NL	Excavation of a Roman road west of Holystone, nr. Lantonside.

APPENDIX 2: Catalogue of modern photographs

Village	Code	Date	Description/Location
Holystone	HOL_MP 001	17/05/04	Interior of Church of St Mary
Holystone	HOL_MP 002	17/05/04	Interior of Church of St Mary
Holystone	HOL_MP 003	17/05/04	Church of St Mary
Holystone	HOL_MP 004	17/05/04	Grave slab at Church of St Mary
Holystone	HOL_MP 005	17/05/04	Church of St Mary
Holystone	HOL_MP 006	17/05/04	Grave slab fragment? St Marys
Holystone	HOL_MP 007	17/05/04	Church of St Mary
Holystone	HOL_MP 008	17/05/04	Church of St Mary
Holystone	HOL_MP 009	17/05/04	Church of St Mary
Holystone	HOL_MP 010	17/05/04	Medieval grave slab in wall of church
Holystone	HOL_MP 011	17/05/04	Medieval grave slab in wall of church
Holystone	HOL_MP 012	17/05/04	Remains of Medieval settlement, SSW of Village
Holystone	HOL_MP 013	17/05/04	Remains of Medieval settlement, SSW of Village
Holystone	HOL_MP 014	17/05/04	Remains of Medieval settlement, SSW of Village
Holystone	HOL_MP 015	17/05/04	Remains of Medieval settlement, SSW of Village
Holystone	HOL_MP 016	17/05/04	View of village, SSW of Village
Holystone	HOL_MP 017	17/05/04	Remains of Medieval settlement, SSW of Village
Holystone	HOL_MP 018	17/05/04	Remains of Medieval settlement, SSW of Village
Holystone	HOL_MP 019	17/05/04	Remains of Medieval settlement, SSW of Village
Holystone	HOL_MP 020	17/05/04	Remains of Medieval settlement, SSW of Village
Holystone	HOL_MP 021	17/05/04	Remains of Medieval settlement, SSW of Village
Holystone	HOL_MP 022	17/05/04	Remains of Medieval settlement, SSW of Village
Holystone	HOL_MP 023	17/05/04	Remains of Medieval settlement, SSW of Village
Holystone	HOL_MP 024	17/05/04	St Mungo's Well, SSW of Village
Holystone	HOL_MP 025	17/05/04	St Mungo's Well, SSW of Village
Holystone	HOL_MP 026	17/05/04	Remains of Medieval settlement, SSW of Village
Holystone	HOL_MP 027	17/05/04	St Mungo's Well, SSW of Village
Holystone	HOL_MP 028	17/05/04	Remains of Medieval settlement, SSW of Village
Holystone	HOL_MP 029	17/05/04	Building at Priory Farm, West end of village
Holystone	HOL_MP 030	17/05/04	The mole catchers harvest, W edge of village
Holystone	HOL_MP 035	17/05/04	Well/spring near W entrance to village, W edge of village
Holystone	HOL_MP 036	17/05/04	The Lady's well, NNW of Village
Holystone	HOL_MP 037	17/05/04	The Lady's well, NNW of Village
Holystone	HOL_MP 038	17/05/04	The Lady's well, NNW of Village
Holystone	HOL_MP 039	17/05/04	The Lady's well, NNW of Village
Holystone	HOL_MP 040	17/05/04	The Lady's well, NNW of Village
Holystone	HOL_MP 041	17/05/04	The Lady's well, NNW of Village
Holystone	HOL_MP 042	17/05/04	The Lady's well, NNW of Village
Holystone	HOL_MP 043	17/05/04	Ridge & Furrow nr. the Lady's well, NNW of Village
Holystone	HOL_MP 044	17/05/04	Ridge & Furrow nr. the Lady's well, NNW of Village
Holystone	HOL_MP 045	17/05/04	Ridge & Furrow nr. the Lady's well, NNW of Village
Holystone	HOL_MP 046	17/05/04	The Salmon Inn, Village centre
Holystone	HOL_MP 047	17/05/04	The Salmon Inn, Village centre
Holystone	HOL_MP 048	17/05/04	Garden near The Salmon Inn, Village centre
Holystone	HOL_MP 049	17/05/04	Shed near The Salmon Inn, Village centre
Holystone	HOL_MP 050	17/05/04	Village looking west, Village centre
Holystone	HOL_MP 051	17/05/04	The Kennels (and associated buildings), East end of village
Holystone	HOL_MP 052	17/05/04	The Kennels (and associated buildings), East end of village

Holystone	HOL_MP 053	17/05/04	The Kennels (and associated buildings), East end of village
Holystone	HOL_MP 054	17/05/04	The Kennels (and associated buildings), East end of village
Holystone	HOL_MP 055	17/05/04	The Kennels (and associated buildings), East end of village
Holystone	HOL_MP 056	17/05/04	The Kennels (and associated buildings), East end of village
Holystone	HOL_MP 057	17/05/04	The Kennels (and associated buildings), East end of village
Holystone	HOL_MP 058	17/05/04	The Kennels (and associated buildings), East end of village
Holystone	HOL_MP 059	17/05/04	The Kennels (and associated buildings), East end of village
Holystone	HOL_MP 060	17/05/04	The Kennels (and associated buildings), East end of village
Holystone	HOL_MP 061	17/05/04	The Kennels (and associated buildings), East end of village
Holystone	HOL_MP 062	17/05/04	The Kennels (and associated buildings), East end of village
Holystone	HOL_MP 063	17/05/04	The Kennels (and associated buildings), East end of village
Holystone	HOL_MP 064	17/05/04	Woodbine Cottage, Village centre
Holystone	HOL_MP 065	17/05/04	Water Mill leet, Village centre
Holystone	HOL_MP 066	17/05/04	House with mill leet in garden, Village centre
Holystone	HOL_MP 067	17/05/04	Water Mill leet, Village centre
Holystone	HOL_MP 068	17/05/04	House with mill leet in garden, Village centre
Holystone	HOL_MP 069	17/05/04	Woodbine Cottage, Village centre
Holystone	HOL_MP 070	17/05/04	Water Mill leet, Village centre
Holystone	HOL_MP 071	17/05/04	Out-buildings at Woodbine Cottage, Village centre
Holystone	HOL_MP 072	17/05/04	Out-buildings at Woodbine Cottage, Village centre
Holystone	HOL_MP 073	17/05/04	Out-buildings at Woodbine Cottage, Village centre
Holystone	HOL_MP 074	17/05/04	Village looking west, Village centre
Holystone	HOL_MP 075	17/05/04	Church of St Mary, Village centre
Holystone	HOL_MP 076	17/05/04	Sunken track east of church, South side of village (nr church)
Holystone	HOL_MP 077	17/05/04	Priory Farm and associated buildings, West end of village
Holystone	HOL_MP 078	17/05/04	Priory Farm and associated buildings, West end of village
Holystone	HOL_MP 079	17/05/04	Priory Farm and associated buildings, West end of village
Holystone	HOL_MP 080	17/05/04	Priory Farm and associated buildings, West end of village
Holystone	HOL_MP 081	17/05/04	Priory Farm and associated buildings, West end of village
Holystone	HOL_MP 082	17/05/04	Priory Farm and associated buildings, West end of village
Holystone	HOL_MP 083	17/05/04	Priory Farm and associated buildings, West end of village
Holystone	HOL_MP 084	17/05/04	Priory Farm and associated buildings, West end of village
Holystone	HOL_MP 085	17/05/04	Priory Farm and associated buildings, west end of village
Holystone	HOL_MP 086	17/05/04	Priory Farm and associated buildings, West end of village
Holystone	HOL_MP 087	17/05/04	Priory Farm and associated buildings, West end of village
Holystone	HOL_MP 088	17/05/04	Priory Farm and associated buildings, West end of village
Holystone	HOL_MP 089	17/05/04	Priory Farm and associated buildings, West end of village
Holystone	HOL_MP 090	17/05/04	Priory Farm and associated buildings, West end of village
Holystone	HOL_MP 091	17/05/04	Priory Farm and associated buildings, West end of village
Holystone	HOL_MP 092	17/05/04	Victorian post box, Village centre
Holystone	HOL_MP 093	17/05/04	Old post office?, Village centre
Holystone	HOL_MP 094	17/05/04	Gable House?, Village centre
Holystone	HOL_MP 095	17/05/04	Shed near The Salmon Inn, Village centre
Holystone	HOL_MP 096	03/02/04	Newly excavated medieval grave cover, Churchyard
Holystone	HOL_MP 097	03/02/04	Newly excavated medieval grave cover, Churchyard
Holystone	HOL_MP 098	03/02/04	Building remains (former thatched cottages) behind church, S of church
Holystone	HOL_MP 099	03/02/04	Building remains (former thatched cottages) behind church, S of church
Holystone	HOL_MP 100	03/02/04	Building remains (former thatched cottages) behind church, S of church
Holystone	HOL_MP 101	03/02/04	Building remains (former thatched cottages) behind church,

			S of church
Holystone	HOL_MP 102	03/02/04	Church, E wall, Church
Holystone	HOL_MP 103	03/02/04	Mill leat, Village centre
Holystone	HOL_MP 104	03/02/04	Fireplace inside barn adjacent to Ben Harvey's House , Village centre
Holystone	HOL_MP 105	03/02/04	Fireplace inside barn adjacent to Woodbine Cottage, Village core, NE side
Holystone	HOL_MP 109	03/02/04	Masonry fragment, Rear of 'Holystone Mill'
Holystone	HOL_MP 110	03/02/04	Mill leat, Rear of 'Holystone Mill'
Holystone	HOL_MP 111	03/02/04	Worked stone (re-)used as lintel in rear wall of 'Holystone Mill', Rear of 'Holystone Mill'
Holystone	HOL_MP 112	03/02/04	Front elevation of Holystone Mill, Holystone Mill
Holystone	HOL_MP 113	03/02/04	Barn adjacent to Woodbine Cottage, Village core, NE side
Holystone	HOL_MP 114	03/02/04	Renovated barn interior, Grange Farm, Village centre (W part)
Holystone	HOL_MP 116	03/02/04	Grange Farm N dovecot, Village centre (W part)
Holystone	HOL_MP 117	03/02/04	Grange Farm S dovecot, Village centre (W part)
Holystone	HOL_MP 119	03/02/04	Grange Farm N dovecot, with attached privy, Village centre (W part)
Holystone	HOL_MP 120	03/02/04	Grange Farm frontage, Village centre (W part)
Holystone	HOL_MP 121	03/02/04	Grange Farm N dovecot, from W, Village centre (W part)
Holystone	HOL_MP 122	03/02/04	Worked stone, Grange Farm, Village centre (W part)
Holystone	HOL_MP 123	03/02/04	Worked stone, Grange Farm, Village centre (W part)
Holystone	HOL_MP 124	23/08/04	Roman alter in the grounds of Holystone Grange.
Holystone	HOL_MP 125	23/08/04	Roman alter in the grounds of Holystone Grange.
Holystone	HOL_MP 126	23/08/04	Roman alter in the grounds of Holystone Grange.
Holystone	HOL_MP 127	23/08/04	Roman alter in the grounds of Holystone Grange.
Holystone	HOL_MP 128	23/08/04	Holystone Grange south elevation and grounds.
Holystone	HOL_MP 129	23/08/04	Holystone Grange south elevation and grounds.
Holystone	HOL_MP 130	23/08/04	Holystone Grange south elevation and grounds.
Holystone	HOL_MP 131	23/08/04	Holystone Grange: water feature in the western end of the garden.
Holystone	HOL_MP 132	23/08/04	Summerhouse in the western end of the gardens at Holystone Grange.
Holystone	HOL_MP 133	23/08/04	Building to the north of Woodhouses Bastle, next to Holystone Grange.
Holystone	HOL_MP 134	23/08/04	Woodhouses Bastle, next to Holystone Grange.
Holystone	HOL_MP 135	23/08/04	Memorial stone 10m east of Woodhouses Bastle.
Holystone	HOL_MP 136	23/08/04	Woodhouses Bastle, next to Holystone Grange.
Holystone	HOL_MP 137	23/08/04	Woodhouses Bastle (and adjacent structure), next to Holystone Grange
Holystone	HOL_MP 138	23/08/04	Holystone Grange south elevation and grounds from Woodhouses Bastle.
Holystone	HOL_MP 139	23/08/04	Holystone Grange south elevation and grounds from Woodhouses Bastle.
Holystone	HOL_MP 140	23/08/04	Holystone Grange gardens and balustrade from the western end of the garden.
Holystone	HOL_MP 141	23/08/04	Holystone Grange gardens from the western end of the garden.
Holystone	HOL_MP 142	23/08/04	Holystone Grange gardens and balustrade from the eastern end of the garden.
Holystone	HOL_MP 143	23/08/04	Holystone Grange south elevation from the eastern end of the garden.

Holystone	HOL_MP 144	23/08/04	Pump and trough opposite Woodhall.
Holystone	HOL_MP 145	23/08/04	South gable of farmbuildings at Woodhall.
Holystone	HOL_MP 146	23/08/04	South elevation of Woodhall
Holystone	HOL_MP 147	23/08/04	South elevation of Woodhall
Holystone	HOL_MP 148	23/08/04	South elevation of Woodhall
Holystone	HOL_MP 149	May 2004	Church of St Mary, SE side
Holystone	HOL_MP 150	May 2004	Church of St Mary, South side
Holystone	HOL_MP 151	May 2004	Church of St Mary, SW angle
Holystone	HOL_MP 152	May 2004	Church of St Mary, North side
Holystone	HOL_MP 153	May 2004	Church of St Mary, blocked door on N
Holystone	HOL_MP 154	May 2004	Church of St Mary, cross slab in wall to West
Holystone	HOL_MP 155	May 2004	Church of St Mary, cross slabs in church wall
Holystone	HOL_MP 156	May 2004	Church of St Mary, West respond of the South arcade
Holystone	HOL_MP 157	May 2004	Church of St Mary, West respond of the South arcade
Holystone	HOL_MP 158	May 2004	Church of St Mary, newly excavated grave slab discovered during grave digging (1)
Holystone	HOL_MP 159	May 2004	Church of St Mary, newly excavated grave slab discovered during grave digging (2)
Holystone	HOL_MP 160	May 2004	Church of St Mary, interior view looking East
Holystone	HOL_MP 161	May 2004	Church of St Mary, interior view looking West
Holystone	HOL_MP 162	May 2004	Holystone Priory Farmhouse, South side
Holystone	HOL_MP 163	May 2004	Barn on West of Holystone Priory Farmhouse
Holystone	HOL_MP 164	May 2004	Holystone Priory Farmhouse, West gable
Holystone	HOL_MP 165	May 2004	Holystone Priory Farm, doorway in North end of the barn
Holystone	HOL_MP 166	May 2004	Holystone Priory Farm, SW corner
Holystone	HOL_MP 167	May 2004	Holystone Priory Farm viewed from the South
Holystone	HOL_MP 168	May 2004	Holystone Mill House
Holystone	HOL_MP 169	May 2004	Holystone Mill House, reused window sill
Holystone	HOL_MP 170	May 2004	Holystone Mill House, North wall
Holystone	HOL_MP 171	May 2004	Holystone Mill House, viewed from the SW
Holystone	HOL_MP 172	May 2004	Holystone Mill House, cross slab fragment
Holystone	HOL_MP 173	May 2004	Holystone Mill House, architectural fragment
Holystone	HOL_MP 174	May 2004	The former Salmon Inn

APPENDIX 3: Aerial Photographic Collections

Museum of Antiquities Aerial Photographic Collection, Newcastle-Upon-Tyne

Archive search results

Settlement	4 fig NGR	Date Flown	Descrip.	Arch. Interest	©	View
Holystone	NT 9502	?	No APS found	N/A	N/A	N/A

English Heritage National Monuments Record Summary reports

Summary report for specialist collection

Individual Record

NGR Index	Accession No.	6 Fig NGR	Date Flown	Descrip.	Frame	Archive	©	Copy
NT 9502/1	NMR 4095	NT 954022	05/05/1988	Unavailable	85	NMR	CRW	N
NT 9502/2	NMR 4095	NT 955023	05/05/1988	Unavailable	86	NMR	CRW	N
NT 9502/3	NMR 4095	NT 955023	05/05/1988	Unavailable	87	NMR	CRW	N
NT 9502/4	NMR 4095	NT 954025	05/05/1988	Unavailable	88	NMR	CRW	N
NT 9502/5	NMR 4095	NT 954025	05/05/1988	See Descrip.	89	NMR	CRW	Y
NT 9502/6	NMR 4095	NT 954025	05/05/1988	Unavailable	90	NMR	CRW	N
NT 9502/7	NMR 4095	NT 954026	05/05/1988	See Descrip.	91	NMR	CRW	Y
NT 9502/8	NMR 4095	NT 954026	05/05/1988	Unavailable	92	NMR	CRW	N
NT 9502/9	NMR 4095	NT 954026	05/05/1988	Unavailable	93	NMR	CRW	N
NT 9502/10	NMR 4284	NT 955025	05/05/1988	Unavailable	13	NMR	CRW	N
NT 9502/11	NMR 4284	NT 955025	05/05/1989	See Descrip.	14	NMR	CRW	Y
NT 9502/12	NMR 4284	NT 956023	05/05/1989	Unavailable	15	NMR	CRW	N
NT 9502/13	NMR 4284	NT 955025	05/05/1989	Unavailable	16	NMR	CRW	N
NT 9502/14	NMR 4122	NT 955023	05/05/1989	Unavailable	12	NMR	CRW	N
NT 9502/15	NMR 4122	NT 955023	05/05/1988	Unavailable	13	NMR	CRW	N
NT 9502/16	TMG 14736	NT 957023	05/05/1988	Unavailable	74	NMR	TMG	N
NT 9502/17	TMG 14736	NT 957023	24/03/1993	Unavailable	75	NMR	TMG	N
NT 9502/18	TMG 14736	NT 957023	24/03/1993	Unavailable	76	NMR	TMG	N
NT 9502/19	TMG 14736	NT 957023	24/03/1993	Unavailable	77	NMR	TMG	N
NT 9502/20	TMG 14736	NT 953023	24/03/1993	Unavailable	78	NMR	TMG	N
NT 9502/23	TMG 14736	NT 955023	24/03/1993	Unavailable	81	NMR	TMG	N

Summary report for vertical coversearch

Sortie Record (5 sorties, 11 prints)

Sortie No.	Library No.	NGR ref Start	NGR Ref end	Date Flown	Desc rip	Scale	Start Fr.	End Fr.	Archi ve	©	Copy
RAF/541/A/442	930	NT 957021	NT 950021	30/07/1948	Unav	c.1:10000	4090	4091	MOD	RAF	N
RAF/540/571	1202	NT 952029	NT 958029	30/07/1951	See D	c.1:10000	3081	3082	MOD	RAF	Y
RAF/58/3610	2375	NT 964018	NT 964032	20/06/1960	Unav	c.1:10000	25	27	MOD	CRW	N
OS/73432	10349	NT 954018	NT 954018	11/09/1973	Unav	c.1:10000	180	180	NMR	CRW	N
OS/74046	12025	NT 955020	NT 955031	07/05/1974	See D	c.1:10000	6	8	NMR	CRW	Y

Northumberland Sites and Monuments Record Collection

No Records Found

Descriptions of National Monuments Record (NMR) photographs

NGR Index/Sortie No.	Frame No.	6 Fig NGR	Date Flown	Description
NT9502/5	89	NT 954025	05/05/1988	Oblique view looking N over Holystone village. No particular interest
NT9502/7	91	NT 954026	05/05/1988	Oblique view looking SE across Holystone and five barrows area, though these are not discernible in this copy. Ridge and furrow and a possible enclosure visible NW and N of Holystone respectively, Bottom L of shot
NT9502/11	14	NT 955025	05/05/1989	Oblique view. Very dark. Holystone just clipped to Bottom R. Square enclosure at centre of shot N of village.
RAF/540/571	3081	NT 952029	30/07/1951	Vertical. Dark, small scale view showing Holystone and Sharperton. Ridge and furrow to R of frame Hut circle settlement ?overlying narrow rigg ploughing in area that is now afforested c. 400 m due west of Wood Hall, top L of frame.
RAF/540/571	3082	NT 952029	30/07/1951	As above, view to E. Ridge and furrow extensive E of Sharperton
OS/74046	6	NT 955020	07/05/1974	Close up, vertical shot. Circular enclosure (too large for barrow) at 953018. NB also droveways across five barrows area. Also shows ridge and furrow NW of Holystone village.
OS/74046	7	NT 955020	07/05/1974	As above view to N. N of Holystone perfectly circular enclosure between river and road at NT 956033. Note broad ridge and furrow respecting a rectangular earthwork to NE of Holystone (Top right of shot). Crop/soilmarks in 2 fields N of Holystone suggests that the village was once more extensive than it is today.
OS/74046	8	NT 955020	07/05/1974	As above, view to N. Some of features mentioned above can be seen more clearly in this shot.

APPENDIX 4: Northumberland Sites and Monuments Record (SMR)

The following contains details of archaeological sites, monuments, and listed buildings in Holystone township listed in the Northumberland County Council Sites and Monuments Record. Catalogue numbers relate to site distribution plans reproduced in this volume.

Catalogue No.	SMR No.	Period
1	1143	BRONZE AGE
Site Name	Listing/scheduling	Type
Barbed and tanged arrowhead	None	Arrowhead
Description		
South Yardhope - 'Barbed and tanged arrowhead' found sticking in trunk of a tree 7 feet deep in a moss" Now at the British Museum.		

Catalogue No.	SMR No.	Period
2	1152	IRON AGE
Site Name	Listing/scheduling	Type
Multivallate hillfort, 70m east of Campville	Scheduled Mounument	Multivallate Hillfort
Description		
Iron Age hillfort in a defensive position above Dovecrag Burn. Only the eastern half of the enclosure is visible. The enclosure was originally semi-circular in shape. It measures 65m wide within three banks and two ditches. At the eastern end the outer bank is 7.5m wide and rises almost 3m above an internal ditch 2m wide. The inner bank measures 6.5m across and is 1.3m high. There is a third, more denuded, rampart at the northern end of the fort, separated from the inner rampart by a narrow ditch. A wide original entrance can be seen in the east side of the enclosure. The hillfort is reasonably well preserved and its semi-circular form is not common in Northumberland. Despite the destruction of some of the original area, significant archaeological deposits will survive undisturbed.		

Catalogue No.	SMR No.	Period
3	1153	BRONZE AGE
Site Name	Listing/scheduling	Type
Cross dyke, south of Campville	Scheduled Mounument	Cross Dyke
Description		
a cross dyke of prehistoric date cutting off the promontory formed by the confluence of the Dovecrag and Holystone Burns. The dyke is formed by a ditch 4m across and 1.5m deep with the upcast from the ditch thrown to the eastern side to form a rampart 4.5m wide by 1.5m high which runs parallel to the ditch for its entire length of 390m. The dyke runs between the two burns across the central hilly section where it is bisected by a Roman road.		

Catalogue No. 4,5	SMR No. 1154	Period ROMAN
Site Name Romano-British farmstead	Listing/scheduling None	Type Enclosed Settlement
Description 'Some circular dwellings on each side of the (Roman) road'. Two enclosures situated on a slight southern slope a little above the 700 foot contour. To the immediate south the ground falls away fairly sharply to the Holystone Burn. There is a heavy scatter of large boulders in the area and it is from these that the enclosures have been largely constructed.		
Catalogue No. 6	SMR No. 1155	Period BRONZE AGE
Site Name Round cairn, 200m south-west of Campville	Listing/scheduling Scheduled Monument	Type Round Cairn
Description A cairn of Bronze Age date situated in a forestry plantation above Dovecrag Burn. The heather-covered cairn measures 8.5m in diameter and is 0.8m high. The mound is hollowed in the centre and on its east side, the result of partial excavation in the 19th century.		
Catalogue No. 7	SMR No. 1156	Period ROMAN
Site Name Roman camp, 1.58km west of North Yardhope	Listing/scheduling Scheduled Monument	Type Temporary Camp
Description a Roman temporary camp situated near the end of a level promontory effected by the confluence of the Longtae Burn and Trouty Sike; the camp lies 40m north of the Roman branch road which connects the fort of High Rochester with Dere Street, the Roman road from Corbridge to Newstead in Scotland.		
Catalogue No. 8	SMR No. 1161	Period LATER PREHISTORIC
Site Name Barbed and tanged arrowhead	Listing/scheduling None	Type Arrowhead
Description Barbed and tanged arrowhead found on the surface.		
Catalogue No. 9	SMR No. 1162	Period LATER PREHISTORIC
Site Name Piper Shaws (Woodhouses) cairn and stone circle	Listing/scheduling None	Type Cairn
Description Cairn, 15m diameter x 1m high on south slope. Also six orthostats in a small circle.		

Catalogue No.	SMR No.	Period
10	1166	POST MEDIEVAL

Site Name	Listing/scheduling	Type
Dod Hill, ruined building	None	Building

Description

Isolated ruined building on Dod Hill. Measures 7m x 3m with one room and ?north facing entrance.

Catalogue No.	SMR No.	Period
11	1167	POST MEDIEVAL

Site Name	Listing/scheduling	Type
South Yardhope, linear farmstead	None	Farmstead

Description

Ruined linear farmstead built over what appears to be very substantial earlier masonry. Main farmhouse measures 17m x 4m, with two rooms of unequal size and south facing entrance. Foundations of three other structures: i) 6m x 4m with one room and south facing entrance; ii) 6m x 5m with one room and south facing entrance; iii) 9m x 3m with ?two rooms. Possible bastle site to north of farmhouse? Farmstead associated with outhouses and field walls. Last occupied 1951.

Catalogue No.	SMR No.	Period
12	1169	POST MEDIEVAL

Site Name	Listing/scheduling	Type
North Yardhope, ironstone workings	None	Slag Heaps

Description

Ironstone workings at North Yardhope. Identified in 19th century by MacLauchlan. Slagheaps.

Catalogue No.	SMR No.	Period
13	1170	POST MEDIEVAL

Site Name	Listing/scheduling	Type
Bell pits	None	Bell Pit

Description

Over 45 crop pits and waste heaps, many over-planted by forestry. Ceased production prior to 1850.

Catalogue No.	SMR No.	Period
14	1171	POST MEDIEVAL

Site Name	Listing/scheduling	Type
Bell pits	None	Bell Pit

Description

Four crop pits in West Cleugh. An extension of Yardhope Field.

Catalogue No. 15,16	SMR No. 1180	Period POST MEDIEVAL
Site Name Boundary stones	Listing/scheduling None	Type Boundary Stone
Description Boundary stones between Red Burn (NT 943001) and Dues Hill (NT 949004). Five are marked on the 1st ed 6 inch OS map, but only four were found in 1976 during field survey. Inscribed 'C/W' for Crag/Woodhouse. One has fallen.		
Catalogue No. 17	SMR No. 1182	Period UNKNOWN
Site Name Woodhouses, possible cairns	Listing/scheduling None	Type Cairn
Description Four possible robbed cairns, although they look recently made. Measure an average 3m diameter by 0.3m high.		
Catalogue No. 18	SMR No. 1183	Period MEDIEVAL
Site Name North Yardhope, deserted medieval village	Listing/scheduling None	Type Deserted Settlement
Description NT 921011. North Yardhope deserted medieval village.		
Catalogue No. 19	SMR No. 1185	Period NEOLITHIC
Site Name Flint flake	Listing/scheduling None	Type Flake
Description Flint flake from Harbottle Crag. Neolithic. In Museum of Antiquities, Newcastle, acc no 1976.8.		
Catalogue No. 20	SMR No. 1186	Period BRONZE AGE
Site Name Round cairn, 700m north-east of Daw's Hill	Listing/scheduling Scheduled Monument	Type Cairn
Description a cairn of Bronze Age date located in a prominent position overlooking Holystone Common to the north-east. It is situated on the edge of a high ridge in an area of outcropping rock between two hollow ways. The heather-covered cairn is 7.5m in diameter and at least 1m high. A shallow disturbed area is visible at the centre of the earth and stone mound but the damage is slight and limited in area. The location of the cairn suggests that it is associated with other burial cairns on the lower ground of Holystone Common.		

Catalogue No.	Grundy ID	Name:	Date:	Grade	Materials:	Grid Ref.
24	HAR 31	Woodhouses Bastle, Holystone Grange	1602	II*	Random rubble	396590 600310

Summary:

The most dramatically sited of all the bastles and a perfect foil to the civilized garden of Holystone Grange. The building is dated, on a stone above the lintel of the ground floor doorway 1602 WP BP TAM. WP probably stands for Willam Potte who owned land here. However this datestone, above the lintel and beneath the relieving arch is such an unusual arrangement and appears not quite to fit, so it may be an insertion and the building earlier than 1602. On the east side there are two 4-light mullioned windows inserted by F.W. Rich c. 1900. the ground floor is tunnel vaulted and a slightly later stone stair pierces the vault in the SE corner. The roof is immensely steeply pitched and in very poor repair at the time of writing.

Importance: Grade II Listed.

Present status: Roof seems to have been replaced/repared since the description above HOL_MP 133-137

Catalogue No.	Grundy ID	Name:	Date:	Grade	Materials:	Grid Ref.
36	HAR 32	Church of St Mary	C12; largely rebuilt 1848-9	II	Squared stone and random rubble. WS roof	396590 600310

Summary: A small church of just nave and chancel. It was almost entirely rebuilt by G. Pickering in 1848-9 with a nave and chancel with plain round-headed windows and west door. However the church does incorporate much medieval masonry and a number of features. The nave is in fact partly the church, and at the west end there is one east respond of the former C13th south arcade. Built into the chancel are 2 medieval grave covers with floiated crosses.

The churchyard wall to the west of the church is attractive in its own right, but it too incorporates a number of architectural fragments, including a medieval grave slab

Importance:

Present status: HOL_MP 001-011

Catalogue No.	Grundy ID	Name:	Date:	Grade	Materials:	Grid Ref.
29	HAR 33	The Lady's Well Holystone Village	Possibly Roman. Reconstr ucted 1788	I	SS	395250 602930

Summary:

The original basin which is c.10 x 15 yards was almost surely a Roman water tank which was given new low edging walls in 1788. at the same time an C18 medievalizing statue of St Paulinus was also brought from Alnwick Castle. It now stands immediately to the south of the well. In the centre of the water is a plain, late C19 stone cross. The story that Paulinus, on Easter Day A.D 627 conducted a mass conversion at this place is now considered less likely than that it was one of St. Ninian's preaching stations.

Importance: Grade I Listed.

Present status: HOL_MP 036-042

Catalogue No.	Grundy ID	Name:	Date:	Grade	Materials:	Grid Ref.
67	HAR 34	Mill House, Holystone Village	Medieval and C19	II	Squared stone, WS roof	395500 602670

Summary:

A small 2 storey house, the lower storey of which is built of beautiful medieval masonry, whether in-situ or re-used from Holystone Nunnery is not certain. The house was originally a mill and there are signs on the gable end of an arch which may have admitted the mill race. Most of the windows are C20 in C19 openings, but the kitchen window has a re-used C14 windowhead with cusping and the base of a 2-light window re-used as a sill. The C20 porch has parts of 2 medieval gravecovers built in.

Importance: Grade II Listed.

Present status: HOL_MP 065-070

Catalogue No.	SMR No.	Period
21	1187	ROMAN
Site Name	Listing/scheduling	Type
High Rochester to Bridge of Aln Roman road on OS sheet NT90SW	None	Road
Description		
Stretches of metalling exposed on the Long Tae on the route of a Roman road. The road ran for 31.6km between Bremenium Roman fort on Dere Street and the fort of Alauna on the Devil's Causeway, via Holystone and Callaly. The surface remains of the road were first surveyed by MacLauchlan in the 1850s and a plan of the route compiled.		
Catalogue No.	SMR No.	Period
22	1190	ROMAN
Site Name	Listing/scheduling	Type
Romano-Celtic shrine 540m ESE of South Yardhope	Scheduled Monument	Shrine
Description		
the remains of a shrine of Romano-British date, situated at 300m above sea level, immediately below the summit of a long ridge on the right bank of the Rowantree Cleugh. The shrine is visible as a roughly square, natural chamber formed in bedrock; the east side is assembled from large boulders, leaving an opening 0.45m wide at the north east corner which opens onto a natural gully.		
Catalogue No.	SMR No.	Period
23	1191	BRONZE AGE
Site Name	Listing/scheduling	Type
Round cairn, 530m west of Holystone Grange	Scheduled Monument	Round Cairn
Description		
a cairn of Bronze Age date situated at the eastern end of a low ridge in an area of open moorland. The cairn is 9m in diameter and 0.5m high. The earth and stone mound has a circular hollow 3.5m in diameter at its centre, the result of partial excavation in the 19th century by Canon Greenwell. The cairn was opened in 1870 when it is reported that Bronze Age pots and several unspecified items were discovered.		
Catalogue No.	SMR No.	Period
24	1192	POST MEDIEVAL
Site Name	Listing/scheduling	Type
Bastle, 100m south-west of Holystone Grange	Scheduled Monument Listed Grade II	Bastle
Description		
Bastlehouse, Grade II*. Dated 1602, though building may be 16th century and datestone an insertion. Mainly roofless - some slates. Two storeys, 37ft x 25ft. Interior: tunnel vaulted ground floor. A bastle and an associated circular structure situated on the left bank of the River Coquet commanding extensive views of the Coquet valley.		

Catalogue No. 25	SMR No. 1193	Period BRONZE AGE
Site Name Stone alignment, 900m south-west of Holystone Grange	Listing/scheduling Scheduled Monument	Type Stone Alignment
Description (NT 95740011) The Five Kings The Five Kings are five oblong stones, a few feet apart from one another in a straight line. One is fallen and lies at the base of the cliff. According to tradition they are five brothers, who owned adjacent tracts of land. Possibly they may be connected in some way with the five grave-mounds on Holystone Common		

Catalogue No. 26,27	SMR No. 1195	Period UNKNOWN
Site Name Natural mounds	Listing/scheduling None	Type Landscaping
Description (NT 96700053 and NT 96770051) 'These mounds resemble long barrows but are not certainly such. Made of earth and rounded boulders'. The two elongated mounds are situated along a broad, natural ridge, which extends from the cottage at NT 96590059 to the south-east end of the southerly mound, where the ground drops away abruptly to a small stream on the east. The resemblance of the roughly oval mounds to long barrows stops at their general plan and orientation, as in profile they are not whale-backed, and neither shows traces of side ditches. Their vegetal cover, together with their situation, opposite the main entrance to Dues Hill Grange, suggests that they may be no more than landscaping features.		

Catalogue No. 28	SMR No. 1196	Period BRONZE AGE
Site Name Cairn	Listing/scheduling None	Type Round Cairn
Description NT 95770009. A heather-covered possible round cairn, 6.5m in diameter and 0.4m high, accentuated by its situation on the narrow dividing ridge between two hollow ways. Surveyed at 1:2500.		

Catalogue No. 29	SMR No. 1209	Period POST MEDIEVAL
Site Name The Lady's Well and section of Roman road	Listing/scheduling Scheduled Monument Listed Grade I	Type Holy Well
Description The Lady's, or St Ninian's, holy well is situated on the north-west side of the small village of Holystone, immediately north of the well established course of the Roman road from High Rochester Roman fort to the River Aln, and at the opposite end of the village from the site of a medieval Augustinian priory. The main feature of the well today is a rectangular stone tank with a rounded north-east end which measures 13m by 7.8m and is orientated south-west to north-east. This tank is considered to be of Roman origin located on a halting place along the Roman road. The course of a Roman road enters the well enclosure at its north-western corner and passes immediately north of the water tank to leave the enclosure at the north-eastern corner where it proceeds in a north-westerly direction to cross the River Coquet.		

Catalogue No.	SMR No.	Period
30	1210	POST MEDIEVAL

Site Name	Listing/scheduling	Type
St Mungo's Well	Listed Grade II	Well

Description

(NT 95340256) St Mungo's Well. There are two holy wells at Holystone; one of established sanctity, the other, Mungo's, more doubtful. St Mungo's Well, grade II listed building. Early 19th century well or pant. Measures c.5ft x 2ft in plan and 5ft high.

Catalogue No.	SMR No.	Period
31	1211	POST MEDIEVAL

Site Name	Listing/scheduling	Type
Holystone Priory (site of)	Scheduled Monument	Priory

Description

(NT 95540271) Holystone Priory (Remains of). Of the Benedictine Priory of Holystone there remains today scarcely a vestige. Only in the roadways in some part of the village, more especially near the church, large stones are visible, evidently old foundations, from which we may infer that the church was within the precincts of the Priory. An arch in the mill stable may be part of the domestic buildings of the Priory. One or two place names in the district are direct connections with the site, 'The Nuns Close', a field on the adjoining farm of Low Farnham and 'St Mungo's Well' on the south bank of the Holystone burn. A modern conduit carries water immediately to the south of The Kennels from Lady's Well (NT 90 SE 19) which is thought to have had Roman origins, and a corn mill has existed on this site until quite recently. This suggests that this was the probable site of the mill associated with the priory.

Catalogue No.	SMR No.	Period
32-35, 57	1212	BRONZE AGE

Site Name	Listing/scheduling	Type
Round cairn cemetery on Holystone Common	Scheduled Monument	Cairn Cemetery

Description

Round cairn cemetery on Holystone Common. Scheduling revised on 9th March 1994, new national monument number 20957. The monument includes a group of cairns situated on Holystone Common. There are at least 20 cairns of different sizes, ranging from 3m to 19m in diameter. They are mainly visible as circular and elongated turf and heather covered mounds of between 0.3m and 1.3m high. Five of the mounds are more prominent and substantial than the others: these large examples led to the cemetery becoming known as 'The Five Barrows'. Two of the larger ones were partially excavated in the 19th century by Canon Greenwell when several cremated bodies and a stone coffin were recovered in addition to several decorated and plain Bronze Age pots, flint pieces and fragments of burnt bone pins. It is evident from the excavation accounts that each round cairn covered several bodies including both adults and children.

Catalogue No. 36	SMR No. 1213	Period MEDIEVAL
----------------------------	------------------------	---------------------------

Site Name Church of St Mary	Listing/scheduling Listed Grade II	Type Church
---------------------------------------	--	-----------------------

Description

The medieval dedication is unknown. The church is now dedicated to St Mary the Virgin, patroness of the adjoining nunnery. There is no visible evidence of pre-conquest occupation. The Anglian church of the parish was probably at Harehaugh. An early Norman church was built on the present site. The church was ruined in the first phase of the Scots war of independence and it is uncertain whether the nave was ever restored. Its ruins seem to have been levelled after 1541 and all hewn stones removed to Harbottle castle. Repaired 1720. Destroyed and completely rebuilt in 1848, with only the lower parts of the side walls incorporated from the earlier building.

Catalogue No. 37	SMR No. 1215	Period POST MEDIEVAL
----------------------------	------------------------	--------------------------------

Site Name Wood Hall	Listing/scheduling None	Type House (demolished)
-------------------------------	-----------------------------------	-----------------------------------

Description

(NT 95150371) Wood Hall. An old farmstead bearing the initials and date - E.H.F.H. 1650. This building was demolished approximately 16 years ago. Only a small portion of the south wall now exists made of rough dressed stone and rubble infill, about 0.6m total thickness.

Catalogue No. 38	SMR No. 1217	Period BRONZE AGE
----------------------------	------------------------	-----------------------------

Site Name Perforated axe-hammer	Listing/scheduling None	Type Axe Hammer
---	-----------------------------------	---------------------------

Description

A good perforated axe-hammer found in the bed of the Coquet, close to Holystone prior to 1860 once in the possession of the Rev W Greenwell is now in the collection of Dr Allen Sturge. It is of basalt, 4-1/4in long, with an oval hole and slightly convex sides; the edge is blunt. The hole tapers from each end towards the centre.

Catalogue No. 39	SMR No. 1218	Period BRONZE AGE
----------------------------	------------------------	-----------------------------

Site Name Three urns	Listing/scheduling None	Type Cinerary Urn
--------------------------------	-----------------------------------	-----------------------------

Description

Three urns which were broken beyond repair were unearthed by Joseph Elliott (who died in 1894) and David Bolam whilst cutting drains on the farm of High Farnham (High Farnham Farm NT 967026, OS 6 inch).

Catalogue No.	SMR No.	Period
40	1219	NEOLITHIC

Site Name	Listing/scheduling	Type
Polished stone axe	None	Axe

Description

A fine axe in brown flint, found near Holystone, now in collection of Dr Allen Sturge, and formerly with Canon Greenwell, is 6-1/4in long, and 2-1/2in across the widest part which is at the cutting edge, whence it narrows down to 1-1/2in at the butt end. The extreme thickness is about 3/4in. One side is flatter than the other. The cutting edge has been finely polished but the surfaces still retain the original chipping of the flint.

Catalogue No.	SMR No.	Period
41	1220	NEOLITHIC

Site Name	Listing/scheduling	Type
Polished stone axe	None	Axe

Description

Wolfer's Law, Sharperton - Polished stone axe, 3-3/4 inches long now at the British Museum. Labelled 'Woooper's Law'. The present location of the axe has not yet been confirmed

Catalogue No.	SMR No.	Period
42	1227	BRONZE AGE

Site Name	Listing/scheduling	Type
Farnham, cinerary urn and food vessels	None	Cinerary Urn

Description

From Farnham. A cinerary urn (type 7) from a barrow. Contained burnt bones and had a rough flat cover stone. Now in British Museum. No burial mounds have been seen in the localities of High Farnham and Low Farnham. Present location of urn not confirmed.

Catalogue No.	SMR No.	Period
43	1232	BRONZE AGE

Site Name	Listing/scheduling	Type
Beaker found in cist	None	Beaker (cist)

Description

Beaker (Type BC) found in cist with unburnt body at Farnham. Now in British Museum. Fig 162 from Northumberland has been so restored that the original profile has nearly disappeared but if the reparation is correct it may be placed in Type B1. However, judging by the curvature of the body when compared with the profiles of this type of beaker in Province 1, it may really be an exaggerated example of the variant BC. It is 7-1/8 inches high.

Catalogue No. 44, 56	SMR No. 1240	Period LATER PREHISTORIC
Site Name Round cairn 340m west of The Beacon	Listing/scheduling Scheduled Monument	Type Round Cairn
Description The remains of a round cairn of prehistoric date, situated on the top of a prominent knoll where it commands extensive, uninterrupted views in all directions. The cairn is composed largely of stone ranging in size from large boulders up to 1m across to small angular stones about 0.1m across. The cairn is roughly circular in shape and measures a maximum of 25m in diameter and stands to a maximum height of 2m. The upper surface of the cairn has been rearranged to form one large and three smaller weapons pits .		
Catalogue No. 45	SMR No. 1241	Period MEDIEVAL
Site Name Dues Hill, deserted medieval village	Listing/scheduling None	Type Deserted Settlement
Description NT 961013. Dues Hill deserted medieval village.		
Catalogue No. 46	SMR No. 1244	Period MEDIEVAL
Site Name Medieval pottery	Listing/scheduling None	Type Pottery
Description Medieval green glazed rod handles found at Pedlar's Rest near Sharperton. Identified at Museum of Antiquities, Newcastle. Retained by finder.		
Catalogue No. 47	SMR No. 1247	Period POST MEDIEVAL
Site Name Dovecote at Holystone Priory Farm	Listing/scheduling Listed Grade II	Type Dovecote
Description Garden walls and corner buildings east and south of Holystone Priory Farmhouse, Grade II. The two buildings are possibly a gazebo and a dovecote. Probably 18th century. Roofed. Buildings both two storeys, c.12ft square.		
Catalogue No. 48	SMR No. 1251	Period POST MEDIEVAL
Site Name Water Mill at Holystone	Listing/scheduling None	Type Mill
Description A Water Mill has been identified at Holystone by The North East Mills Group. The present condition of this mill is unknown. Water corn mill. Earliest date 1539. Reputedly used Harbottle Hill millstones.		

Catalogue No. 49	SMR No. 9693	Period UNKNOWN
Site Name Site of Camp	Listing/scheduling None	Type Earthwork
Description (NY 97089956) Site of Camp. The siting given by Authority 1 falls within a nearly level hummocky pasture field on the north bank of the Grasslees Burn below steep south-east facing moorland slopes. The field is covered with rig-and-furrow plough lines, and there are several meandering grassy channels cut by the Burn when in flood. The situation is a highly unlikely one for an earthwork, of which no traces can be seen.		
Catalogue No. 50	SMR No. 9694	Period IRON AGE
Site Name Multivallate hillfort, 400m west of Harehaugh	Listing/scheduling Scheduled Monument	Type Enclosure
Description Multivallate hillfort, 400m west of Harehaugh. Scheduling affirmed 6th August 1993, new national monument number 20953. The monument includes a hillfort of Iron Age date situated on the highest part of a promontory overlooking the valleys of the Harehaugh and Grasslees Burns. The encircling ramparts enclose an oval area measuring 160m east-west by 100m N-S.		
Catalogue No. 51	SMR No. 9702	Period POST MEDIEVAL
Site Name Harehaugh Old Farmhouse	Listing/scheduling Listed Grade II	Type Farmhouse
Description NY 97339989. The old farmhouse of Harehaugh, now used as an outbuilding, is a substantial structure of two storeys, measuring 16.5m x 6m, which from two doorways in the east front is of late 16th early 17th century date. Its north wall now an internal division, is 1.7m thick and its east wall is 1m thick. The thickness of the other walls could not be determined. It seems probable that the remains of the unfinished 'Hareclewgh' pele of 1541 were incorporated in this later Tudor building.		
Catalogue No. 52	SMR No. 9708	Period POST MEDIEVAL
Site Name Farmstead	Listing/scheduling None	Type Farmstead
Description Substantial stone remains of farmstead at Pipershaws (Cowan's Fold), adapted as a lambing pen. Measures 16m x 5m with three rooms of unequal size and S facing entrance. Earliest recorded date 1727-46 in Alwinton Parish Registers; and 1746 in Elsdon Parish Register.		
Catalogue No. 53	SMR No. 9633	Period LATER PREHISTORIC
Site Name Piper Shaws, cairns	Listing/scheduling None	Type Cairn

Description

Seven cairns on south east slope, measure an average 10m diameter x 1.5m high.

Catalogue No. 54	SMR No. 9727	Period MODERN
Site Name Piper Shaws, cairns	Listing/scheduling Listed Grade II	Type Pill box

Description

NY 973999 Hepple pill box. Pill box at NY 975998, Grade II listed building. 1940. Concrete, elongated hexagonal plan. Part of Coquet Line.

Catalogue No. 55	SMR No. 9729	Period POST MEDIEVAL
Site Name Harehaugh water corn mill	Listing/scheduling None	Type Watermill

Description

Water corn mill. Earliest date 1604. Uncertain Evidence

Catalogue No. 58	SMR No. 13503	Period UNKNOWN
Site Name Earthen mound south of Holystone	Listing/scheduling None	Type Mound

Description

A circular earthy mound was recorded near St Mungo's Well at Holystone in July 2000. It measures 4.2m in diameter and stands 0.65m high. There is no stonework visible.

Catalogue No. 59	SMR No. 13504	Period UNKNOWN
Site Name Circular feature south of Holystone	Listing/scheduling None	Type Circular Feature

Description

A circular feature was found by archaeological survey south of Holystone. A bank, 0.6m wide by 0.25m high, encloses a hollow area and the whole feature measures 3.5m in diameter. There is a break in the south-west side of the bank.

Catalogue No. 60	SMR No. 13505	Period UNKNOWN
Site Name Oval mound south of Holystone	Listing/scheduling None	Type Mound

Description

An oval mound was discovered by archaeological survey in July 2000. It measures 4.7m long by 2.6m wide and stands 0.7m high.

Catalogue No.	SMR No.	Period
61	13506	UNKNOWN

Site Name	Listing/scheduling	Type
Circular mound south of Holystone	None	Mound

Description

A circular mound was found by archaeologists in July 2000 south of Holystone. The mound has a flat top with a slight depression in the centre. It measures 5.3m in diameter and stands 0.6m high.

Catalogue No.	SMR No.	Period
62	13507	UNKNOWN

Site Name	Listing/scheduling	Type
Mound south of Holystone	None	Mound

Description

A grass-covered mound was discovered by archaeologists in July 2000 south of Holystone. It measures 3.65m long by 2.4m wide.

Catalogue No.	SMR No.	Period
63	13508	UNKNOWN

Site Name	Listing/scheduling	Type
Circular mound south of Holystone	None	Mound

Description

A circular mound was discovered by archaeological survey south of Holystone in July 2000. It measures 2m in diameter and 0.3m high.

Catalogue No.	SMR No.	Period
64	13509	UNKNOWN

Site Name	Listing/scheduling	Type
Circular mound south of Holystone	None	Mound

Description

A circular mound was discovered by archaeologists in July 2000 south of Holystone. The mound is made of earth and stone and has a flat top. It measures 5.3m in diameter and stands 0.6m high.

Catalogue No.	SMR No.	Period
65	13510	UNKNOWN

Site Name	Listing/scheduling	Type
Mound south-west of Holystone	None	Mound

Description

An amorphous mound of earth and stone was recorded by archaeologists in 2002. It measures 6m long by 5m wide.

Catalogue No. 66	SMR No. 13527	Period POST MEDIEVAL
----------------------------	-------------------------	--------------------------------

Site Name Churchyard wall to west of Church of St Mary, Holystone	Listing/scheduling Listed Grade II	Type Churchyard Wall
--	--	--------------------------------

Description

The churchyard wall was built in the 18th and 19th centuries of dressed stone and random rubble. It stands about 4 feet (1.2m) high and measures about 30 yards (27.4m) long. Built into the wall is a medieval gravestone and several architectural fragments.

Catalogue No. 67	SMR No. 13528	Period POST MEDIEVAL
----------------------------	-------------------------	--------------------------------

Site Name Mill House (The Kennels), Holystone	Listing/scheduling Listed Grade II	Type Mill
---	--	---------------------

Description

This was the former mill at Holystone but is now a house. It dates to the medieval period and 18th century and is built of squared stone with a Welsh slate roof. The lower storey is entirely built of 13th and 14th century masonry but it is unclear whether it is in situ or from Holystone nunnery. The rear wall is largely solid medieval masonry. The roof timbers seem to be 18th century. The walls of Mill Cottage have several architectural fragments built in, including a 14th century window head and a medieval cross slab.

Catalogue No. 68	SMR No. 13529	Period POST MEDIEVAL
----------------------------	-------------------------	--------------------------------

Site Name Priory Farmhouse, Holystone	Listing/scheduling Listed Grade II	Type Farmhouse
---	--	--------------------------

Description

A 17th century house, possibly with an even older core. It is built of random rubble, with squared stone for the upper courses, and a Welsh slate roof. The farmhouse has thick walls and irregular openings.

Catalogue No. 69	SMR No. 13530	Period POST MEDIEVAL
----------------------------	-------------------------	--------------------------------

Site Name Garden walls and corner buildings east and south-east of Priory Farmhouse	Listing/scheduling Listed Grade II	Type Farmhouse
--	--	--------------------------

Description

To the east and south-east of Priory Farmhouse are garden walls. They include two buildings, possibly a gazebo and a dovecote. The walls are probably 18th century and built of squared stone with stone slate roofs on the two buildings. The garden has two pavilions, probably dating to the 18th century. Each building is square and stone-roofed.

Catalogue No. 70	SMR No. 13531	Period POST MEDIEVAL
Site Name The Salmon Inn, Holystone	Listing/scheduling Listed Grade II	Type House
Description An 18th century inn, altered in the 19th and 20th centuries. It is built of random rubble with a Welsh slate roof. It was probably originally a cross-passage house with downhouse. A former 17th or 18th century cross-passage house, with a large external chimney breast.		
Catalogue No. 71	SMR No. 13532	Period POST MEDIEVAL
Site Name Garage and shed in garden of Woodbine Cottage, Holystone	Listing/scheduling Listed Grade II	Type House
Description Originally an early to mid-18th century cottage, converted to a stable and carriage house in the 19th century and now used as a garage and garden shed.		
Catalogue No. 72	SMR No. 13533	Period POST MEDIEVAL
Site Name Holystone Grange	Listing/scheduling Listed Grade II	Type House
Description An early 19th century and 1897 house built in ashlar with Welsh and Lakeland slate roofs. The later parts were built by and for F W Rich. Extended in 1897 in Tudor style.		
Catalogue No. 73	SMR No. 13534	Period POST MEDIEVAL
Site Name Garden balustrade, steps and urns south and south-east of Holystone Grange	Listing/scheduling Listed Grade II	Type Balustrade, steps, urns
Description The balustrading, steps and urns were originally installed at Haggerston Castle by Norman Shaw in 1889-93. They were moved here in 1933 when Haggerston was demolished. They are arranged on a complex and extensive series of terraces.		
Catalogue No. 74	SMR No. 13535	Period ROMAN
Site Name Roman altar 20 yards south of Holystone Grange	Listing/scheduling Listed Grade II	Type Altar
Description A second or third century AD Roman altar stands south of Holystone Grange. It has been used as a garden ornament. There is an inscription on the north side and relief figures on the east and north sides.		

Catalogue No. 75	SMR No. 13536	Period MODERN
Site Name Garden house c.20 yards west of Holystone Grange	Listing/scheduling Listed Grade II	Type Garden House
Description The garden house was built at Holystone Grange in 1933 from material brought from Haggerston Castle. It is a single storey building with a flat roof and a shallow glass dome.		
Catalogue No. 76	SMR No. 13537	Period MODERN
Site Name Gates and gateway c.150 yards north-east of Holystone Grange	Listing/scheduling Listed Grade II	Type Gate Pier
Description Early 20th century gates, piers and screen walls, made of ashlar and wrought iron. The piers are tall and rusticated with ball finials. The gates are elaborate Rococo-style.		
Catalogue No. 77	SMR No. 13538	Period POST MEDIEVAL
Site Name Summerhouse c.60 yards west of Holystone Grange	Listing/scheduling Listed Grade II	Type Summerhouse
Description Probably built about 1897 by F W Rich. It is octagonal and built of ashlar with a red-tiled roof and a lead ball finial.		
Catalogue No. 78	SMR No.	Period MEDIEVAL/POST MEDIEVAL
Site Name Group of rectilinear earthworks and hollow ways	Listing/scheduling	Type Earthworks
Description Group of earthworks on Holystone Common above St Mungo's Well comprising of rectilinear enclosures, linear features and hollow-ways identified by aerial photography and located on the ground during project. Possibly medieval.		
Catalogue No. 79	SMR No.	Period PREHISTORIC
Site Name Circular enclosure(s)	Listing/scheduling	Type Earthworks
Description Large almost circular enclosure on the higher ground of Holystone Common overlooking Holystone. Possibly prehistoric enclosure. Identified by aerial photography.		

APPENDIX 5: List of Historic Buildings

A summary of buildings described by John Grundy in Holystone Township (*Grundy 1988*), with catalogue numbers referring to the distribution plans included in this volume.

Catalogue No.	Grundy ID	Name:	Date:	Grade	Materials:	Grid Ref.
51	HAR 27	Harehaugh Old Farmhouse	Early C17	II	Rubble and roughly coursed stone Roofless	397330 599830

Summary:

Sadly in a very decayed condition. This is the only surviving fully recognisable early C17 house in the area other than bastles. The walls are still quite thick but this is in no sense a defensible house. It has normal openings, a Tudor-arched doorway to the R in a multi-moulded surround. L of this is a small square window w/ a double chamfered surround, and a larger window, formerly mullioned, under a hoodmould. The 1st floor windows are later. The left gable has collapsed, and the interior is filled w/ rubble.

Importance: Grade II Listed.

Present status:

Catalogue No.	Grundy ID	Name:	Date:	Grade	Materials:	Grid Ref.
72	HAR 28	Holystone Grange	Early C19 and 1897	II	Ashlar. Lakeland and Welsh slate roofs	396650 600450

Summary:

The core of the house is a 3-bay section w/ a conservatory in the centre flanked by 2-storey canted bay windows w/ 16-pane sashes. This was added to in the freest manner imaginable, by Mr. F.W Rich, the Newcastle architect who came to live here. His additions are in an entirely different style, Tudor, w/ large mullioned windows and irregular gabled roofs. Many tall corniced chimneys. Rich's additions are quite irregular but the result is completely successful, eclectic and romantic in its wonderful garden in this beautiful setting.

Importance: Grade II Listed.

Present status: Currently (Aug 2004) having work done to the rear of the house HOL_MP 128-130, 138-139, 143.

Catalogue No.	Grundy ID	Name:	Date:	Grade	Materials:	Grid Ref.
73	HAR 29	Holystone Grange: The Gardens	1933	II	Ashlar	396650 600450

Summary:

The garden is among the most beautiful in the county. It is a complex and extensive arrangement of terraces w/ stone balustrades and large stone urns. All designed by R. Norman Shaw for Haggerston Castle nr. Berwick in 1889-93 and brought here after Haggerston was demolished. Set in the centre as an ornament is a C2 or C3 Roman altar w/ relief figures on 2 sides. Just to the N of the house is a v. fine garden house also brought from Haggerston It is 3 bays long w/ Ionic columns in antis and a flat roof w/ a shallow glass dome. A little further north is a small octagonal gazebo probably designed c. 1897 by F.W. Rich. It has a steeply pitched pyramidal roof w/ overhanging eaves.

Importance: Grade II Listed.

Present status: HOL_MP 124-127, 131-132, 140-141

Catalogue No.	Grundy ID	Name:	Date:	Grade	Materials:	Grid Ref.
76	HAR 30	Holystone Grange: Gateway	Early C20	II	Ashlar w/ wrought iron gates	396650 600450

Summary:

Elaborate Rococco-style double gates w/ flanking similar pedestrian gates. Rusticated piers w/ ball finials and short stretches of concave walling.

Importance: Grade II Listed.

Present status: HOL_MP 142

Catalogue No.	Grundy ID	Name:	Date:	Grade	Materials:	Grid Ref.
24	HAR 31	Woodhouses Bastle, Holystone Grange	1602	II*	Random rubble	396590 600310

Summary:

The most dramatically sited of all the bastles and a perfect foil to the civilized garden of Holystone Grange. The building is dated, on a stone above the lintel of the ground floor doorway 1602 WP BP TAM. WP probably stands for Willam Potte who owned land here. However this datestone, above the lintel and beneath the relieving arch is such an unusual arrangement and appears not quite to fit, so it may be an insertion and the building earlier than 1602. On the east side there are two 4-light mullioned windows inserted by F.W. Rich c. 1900. the ground floor is tunnel vaulted and a slightly later stone stair pierces the vault in the SE corner. The roof is immensely steeply pitched and in very poor repair at the time of writing.

Importance: Grade II Listed.

Present status: Roof seems to have been replaced/repared since the description above HOL_MP 133-137

Catalogue No.	Grundy ID	Name:	Date:	Grade	Materials:	Grid Ref.
36	HAR 32	Church of St Mary	C12; largely rebuilt 1848-9	II	Squared stone and random rubble. WS roof	396590 600310

Summary: A small church of just nave and chancel. It was almost entirely rebuilt by G. Pickering in 1848-9 with a nave and chancel with plain round-headed windows and west door. However the church does incorporate much medieval masonry and a number of features. The nave is in fact partly the church, and at the west end there is one east respond of the former C13th south arcade. Built into the chancel are 2 medieval grave covers with floiated crosses.

The churchyard wall to the west of the church is attractive in its own right, but it too incorporates a number of architectural fragments, including a medieval grave slab

Importance:

Present status: HOL_MP 001-011

Catalogue No.	Grundy ID	Name:	Date:	Grade	Materials:	Grid Ref.
29	HAR 33	The Lady's Well Holystone Village	Possibly Roman. Reconstr ucted 1788	I	SS	395250 602930

Summary:

The original basin which is c.10 x 15 yards was almost surely a Roman water tank which was given new low edging walls in 1788. at the same time an C18 medievalizing statue of St Paulinus was also brought from Alnwick Castle. It now stands immediately to the south of the well. In the centre of the water is a plain, late C19 stone cross. The story that Paulinus, on Easter Day A.D 627 conducted a mass conversion at this place is now considered less likely than that it was one of St. Ninian's preaching stations.

Importance: Grade I Listed.

Present status: HOL_MP 036-042

Catalogue No.	Grundy ID	Name:	Date:	Grade	Materials:	Grid Ref.
67	HAR 34	Mill House, Holystone Village	Medieval and C19	II	Squared stone, WS roof	395500 602670

Summary:

A small 2 storey house, the lower storey of which is built of beautiful medieval masonry, whether in-situ or re-used from Holystone Nunnery is not certain. The house was originally a mill and there are signs on the gable end of an arch which may have admitted the mill race. Most of the windows are C20 in C19 openings, but the kitchen window has a re-used C14 windowhead with cusping and the base of a 2-light window re-used as a sill. The C20 porch has parts of 2 medieval gravecovers built in.

Importance: Grade II Listed.

Present status: HOL_MP 065-070

Catalogue No.	Grundy ID	Name:	Date:	Grade	Materials:	Grid Ref.
68	HAR 35	Priory Farmhouse Holystone Village	C17	II	Random rubble. WS roof	395500 602670

Summary:

A house of distinctly earlier type than all others in the area. The walls are thick, the doorway right of centre and the windows irregularly placed. The door is boarded and battened in a chamfered surround w/ a segmental arched lintel. The windows flanking the door are 4-pane sashes in recessed chamfered surrounds. They were originally mullioned. The small casement to the L was originally a fire window i.e window to light the inglenook. On the 1st floor there are 2 similar windows and 2 sashes in plain C18 surrounds. Gabled roof w/ flat coping and corniced end stacks. The roof is an early C19 replacement.

Importance: Grade II Listed.

Present status: Currently (summer 2004) being restored by the present owner HOL_MP 029, 077-091

Catalogue No.	Grundy ID	Name:	Date:	Grade	Materials:	Grid Ref.
69	HAR 36	Priory Farmhouse Garden walls and buildings	Probably C18	II	Squared stone w/ stone slate roofs	395500 602670

Summary:

The garden is quite as distinctive as the house. The walls round two sides are old and attractive with big, worn coping stones. The main interest, however, lies in the two corner buildings, symmetrically placed. 2 storeys high and about 12ft square w steeply pitched roofs and reverse stepped gables. It is difficult to say what they were used for, probably dovecotes and gazebos, but as a formal arrangement in a farmhouse garden they are unique in the area.

Importance: Grade II Listed. Unique in the area.

Present status: Semi consolidated HOL_MP 029, 077-091

Catalogue No.	Grundy ID	Name:	Date:	Grade	Materials:	Grid Ref.
30	HAR 37	St Mungo's Well, Holystone Village	Early C19	II	Ashlar w/ iron spout	395500 02670

Summary:

A beautiful pant or well. Free standing, which is unusual, and of some architectural character which is equally unusual. It has a stone basin in a Tudor arched recess w/ moulded surround.

Importance: Grade II Listed. Unique in the area.

Present status: HOL_MP 024-025, 027, 035

NB. St Mungo's Well is can be classed as both the spring on the hillside opposite Holystone, and the pant described above

Catalogue No.	Grundy ID	Name:	Date:	Grade	Materials:	Grid Ref.
70	HAR 38	The Salmon Inn Holystone Village	C18, altered C19 and C20	II	Random rubble w/ WS roof	395500 602670

Summary:

Considerably altered but enough evidence remains to show that it was originally a cross passage house, the doorway R of centre, behind the chimney stack. The ground floor windows are C20, in old openings. On the 1st floor the original small square windows are blocked and can be seen beneath later half dormers. Gabled roof w/ 2 end and one ridge stack. The left stack has a large external chimney breast. Just south of the inn is an outbuilding now used as a garage, in beautiful stonework with a heavy and fine stone slate roof. Beside it the stream ripples by and a beautiful, tiny, rocky garden has been created.

Importance: Grade II Listed.

Present status: Now a private house. HOL_MP 046-047

Catalogue No.	Grundy ID	Name:	Date:	Grade	Materials:	Grid Ref.
71	HAR 39	Garage & shed in the garden of Woodbine cottage, Holystone Village	C18	II	Dressed stone. Pantiled roof with stone slate edging.	395500 602670

Summary:

A cottage of the early to mid C18 altered to its present use in C19. It is single storey w/ double doors to the garage on the L, a boarded door in the middle and a 6-pane casement on the R. Steeply-pitched roof with reverse-stepped gables and a small square ridge stack.

Importance: Grade II Listed.

Present status: HOL_MP 071-073, 105

Catalogue No.	Grundy ID	Name:	Date:	Grade	Materials:	Grid Ref.
37	HAR 40	Woodhall	C18 and C19	IV	Ashlar and squared stone in different sections. WS roof	395190 603740

Summary:

The original farmhouse, a dated mid-C17 house, was demolished c. 20 years ago. The remaining 2 houses are mid C19 and much altered. More attractive are the 2 farmbuildings which face on to the road. One is late C18 in ashlar; the other is probably early C18 in large roughly coursed blocks. Between these two is part of the garden wall of the old house w/ attractively ramped down side wall. On the opposite side of the road is a cast iron pump w/ a stone trough, set in an apsidal recess in the field wall, which here is built of fine, dressed stone.

Importance: Attractive but not of particular architectural/historical significance.

Present status: Good state of repair with some buildings used as a holiday let HOL_MP 144-148

The remaining buildings in Holystone village are pleasant but the houses are much altered, the school raised to two storeys and several other houses have had their openings considerably enlarged.

APPENDIX 6: Public Records Office (PRO) catalogue

A catalogue of documents held in the PRO collection relating to Holystone.

PRO REFERENCE	TITLE/SCOPE & CONTENT	COVERING DATES	NO. OF DOCUMENTS
OS	Records of the Ordnance Survey of Great Britain		17
OS 35/5569	Holystone	1921	
OS 35/5554	Holystone	1921	
OS 35/5483	Holystone	1921	
OS 35/5551	Holystone	1921	
OS 35/5566	Holystone	1921	
OS 26/7919	Northumberland: Holystone	1858	
OS 26/7975	Northumberland: Holystone	1858	
OS 26/7957	Northumberland: Holystone	1858	
OS 26/7957	Northumberland: Holystone Common	1858	
OS 26/8003	Northumberland: Holystone	1858	
OS 26/7979	Northumberland: Holystone	1858	
OS 26/7979	Northumberland: Holystone Common	1858	
OS 27/3907	Northumberland: Holystone Tp	1859	
OS 28/354	Holystone	Undated	
OS 29/193	Holystone, Northumberland	1859	
OS 29/193	Holystone Common, Northumberland	1859	
OS 31/1103	Includes: Northumberland: Barrow PH; Burradon PH (Rothbury Union); Caistron PH; Farnham PH; Flotterton PH; Harbottle PH; Hepple PH; High and Low Trewhitt PH; Holystone PH; Linsheeles PH; Otterburn PH; Peels PH; Rochester Ward PH; Sharperton PH; WoodsidePH; Wreighill PH	1896	
IR	Records of the Boards of Stamps, Taxes, Excise, Stamps and Taxes, and Inland Revenue		9
IR 18/6799	NORTHUMBERLAND: Halystone or Holystone, parish: Barrow, township		
IR 18/6943	NORTHUMBERLAND: Halystone or Holystone, parish: Dueshill, township		
IR 18/7008	NORTHUMBERLAND: Halystone or Holystone, parish: Halystone, township		
IR 18/7009	NORTHUMBERLAND: Halystone or Holystone, parish: Harbottle, township		
IR 18/7106	NORTHUMBERLAND: Halystone or Holystone, parish: Linsheeles, township		
IR 29/25/213	Harbottle (T) in Holystone Parochial Chapelry		
IR 30/25/213	Harbottle (T) in Holystone Parochial Chapelry		
IR 90/25/213	Harbottle (T) in Holystone Parochial Chapelry NUMBER NOT USED		
IR 94/25/213	Harbottle (T) in Holystone Parochial Chapelry		

ED	Records created or inherited by the Department of Education and Science, and of related bodies		9
ED 21/13697	Holystone Church of England School	1871-1911	
ED 21/37166	Holystone Church of England School	1921-1935	
ED 21/37194	Holystone Council School	1923-1935	
ED 21/58861	Holystone Church of England School	1939	
ED 21/13719	Holystone Council School	1903-1913	
ED 21/58889	Holystone Council School	1938	
ED 161/11096	Longbenton, Holystone Primary	1905-1970	
ED 49/5830	Alwinton and Holystone in Alwinton, Harbottle School Charity and Charity of William Potts	1882-1935	
ED 49/12343	Alwinton and Holystone in Alwinton, Harbottle School Charity and Charity of William Potts	1936-1938	
RG	Records of the General Register Office, Government Social Survey Department, and Office of Population Censuses and Surveys		6
RG 9/3896	Parish: Holystone Hamlet: Dueshill Hamlet: Holystone Hamlet: Barrow Hamlet: Linsheeles Hamlet: Harbottle	1861	
RG 10/5196	Civil Parish, Township or Place: Holystone	1871	
RG 11/5086	Civil Parish, Township or Place: Holystone	1881	
RG 11/5139	Civil Parish, Township or Place: Holystone	1881	
RG 12/4273	Civil Parish, Township or Place: Holystone	1891	
RG 13/4852	Registration Sub-District: Elsdon Civil Parish, Township or Place: Alwinton Barrow Biddlestone Burradon Clennell Elsdon Fairhaugh Farnham Harbottle Hepple Holystone Kidland Linbridge Linsheels Monkridge Peels Sharperton Woodside Wreighill	1901	
HO	Records created or inherited by the Home Office, Ministry of Home Security, and related bodies		6
HO 107/830	PARISH: Holystone or Hallystone, TOWNSHIP: Barrow, Dueshill, Holystone or Hallystone, Harbottle, Linsheeles or Linshields	1841	
HO 107/2423	Registration District: 563. ROTHBURY Registration Sub-District: 2 Elsdon ff.239-End Parish: Holystone Hamlet: Dueshill	1851	
HO 107/2423	Registration District: 563. ROTHBURY Registration Sub-District: 2 Elsdon ff.239-End Parish: Holystone Hamlet: Holystone	1851	
HO 107/2423	Registration District: 563. ROTHBURY Registration Sub-District: 2 Elsdon ff.239-End Parish: Holystone Hamlet: Barrow	1851	
HO 107/2423	Registration District: 563. ROTHBURY Registration Sub-District: 2 Elsdon ff.239-End Parish: Holystone Hamlet: Linsheeles	1851	
HO 107/2423	Registration District: 563. ROTHBURY Registration Sub-District: 2 Elsdon ff.239-End Parish: Holystone Hamlet: Harbottle	1851	

E	Records of the Exchequer, and its related bodies, with those of the Office of First Fruits and Tenths, and the Court of Augmentations		3
E 367/2338	<i>Widdrington, Francis: The castle of Chartington and lands in Rothbury; quit rents out of Ovingham manor; cottages in Netherton, a messuage, etc. in Woolaw [Wooler], messuages etc., in Blewbreay, lands and tenements in Corsenside, lands and tenements in Elsdon, Halliston [Holystone] and Allendon, lands and tenements in Tosson and Harton and one third part of the rectory of Allendon and Halleston.</i>	1658	
E 367/2635	<i>Widdrington, Francis: The castle of Chartington and lands in Rothbury; quit rents out of Ovingham manor; cottages in Netherton, a messuage, etc. in Woolaw [Wooler], messuages etc., in Blewbreay, lands and tenements in Corsenside, lands and tenements in Elsdon, Halliston [Holystone] and Allendon, lands and tenements in Tosson and Harton and one third part of the rectory of Allendon and Halleston.</i>	1658	
E 213/76	<i>Place or Subject: Bond by Holystone (Halistane) Priory (in Alwinton), (Margery de Horseleye, prioress) to the King for 28 l. 16s. 8d the price of victuals as in E213/71 (Northumb)</i>	16 Edw II	
SC	Records of various departments, arranged artificially according to type, and formerly entitled Special Collections		2
SC 6/HENVIII/7364	<i>Northumberland: Monastic Possessions Possessions of dissolved religious houses. Possessions of the dissolved religious houses of:-- Alnwick, Holystone (Northumberland), Blanchland (Northumberland), Newcastle-on-Tyne (Northumberland), Bamburgh, Friars Preachers (Northumberland), Berwick-on-Tweed, Friars Minors (Northumberland), Shap (Westmoreland)</i>	31-32 Hen VIII	
SC 6/HENVIII/7371	<i>Northumberland: Monastic Possessions Possessions of dissolved religious houses. Possession of the dissolved religious houses of:-- Newminster, Brinkburn (Northumberland), Lambley (Northumberland), Hexham (Northumberland), Ovingham (Northumberland), Alnwick (Northumberland), Blanchland (Northumberland), Newcastle-on-Tyne (Northumberland), Holystone (Northumberland), Armathwaite (Cumberland), Lanercost (Cumberland), Shap (Westmoreland) (Receiver)</i>	Feb 27-Oct 29 Hen VIII	
BT	Records of the Board of Trade and of successor and related bodies		2
BT 372/2030/88	R668310 FINDLAY J S 20/02/1940 HOLYSTONE	1913 - 1972	
BT 372/2504/65	R781547 BROWN J 11/03/1947 HOLYSTONE NORTHUMBERLAND	1913 - 1972	

MPA	Maps and plans extracted to flat storage from records of the Chancery		1
MPA 1/73	1 item extracted from C 54/17618, m 39. Northumberland. Plan of lands in Holystone in Alwinton parish. Scale not shown. Referred to in the indenture of 12 May 1874 between William Dawson, Percival Fenwick Clennell and other parties.	1874	
MAF	Records created or inherited by the Agriculture, Fisheries and Food Departments, and of related bodies		1
MAF 32/216/440	Parish No. 440 Parish: Holystone	1941-1943	
ADM	Records of the Admiralty, Naval Forces, Royal Marines, Coastguard, and related bodies		1
ADM 29/26/425	Original page number: 425 Charles PEACOCK; Rating; Born: Holystone; Age on entry: 27; Dates served: 21 September 1808-27 November 1815; Date and Type of Application: Admiralty 21 December 1840	1840 May-1841 Feb.	

APPENDIX 7: Northumberland Records Office (NRO) catalogue

A catalogue listing documents relating to Holystone held in the NRO collection

NRO cat. No.	Details	Where
(E) DT 255 L	Tithe Award, 1848	NRO
(H) QSI 1/813	Indictments C16	Morpeth
(H) QSI 1/883	Indictments C16	Morpeth
(H) CLAs 150	Sale catalogue, Holystone Estate 1929	Morpeth
(D) ZAN Bell 59/3-6	Campville Estate disputed boundary, sporting 1886-1903	NRO
(D) ZAN Bell 59/8	Documents dealing w/ Holystone Common	NRO
(D) ZAN Bell 60/5-7	Valuation plans of Campville Moor & Farm	NRO
(D) ZAN Bell 77/44	Sale of Holystone and Woodhall estate 1883	NRO
(E) QRUp	See Deposited Plans index	NRO
(H) QRH 227	Highway 1882	Morpeth
(A) ZSA 26/123	Valuation, Holystone estate 1901	NRO
(H) NRO 357	Holystone C fo E school managers minute book, 1903-1965 and other records	Morpeth
(G) ZRW 450	Letter appealing for support for proposed new road from Swindon to Holystone 1880	NRO
(H) CES 61	Holystone C fo E school logbooks, 1877-1965	Morpeth
(SR) NRO 1351/16	Tombstone inscriptions Holystone chapelry	Morpeth
(A) ZCI/B.599	Valuation of Holystone estate, 1929	NRO
(C) EP. 100	Parish records, 1911-1967	Morpeth
(C) EP. 99/22,23	Visitation of Holystone 1723, and 1727, 1834	Morpeth
(C) EP. 99/47	Holystone C.E school cash book 1896-1919	Morpeth
(G) NRO.2000/13	Land valuation book, 1910	NRO
(D) ZAN Bell 60/		NRO
	18 Valuation Plan of Woodhall	NRO
	11 Vaulation of Woodhall	NRO
(SR) NRO.1303	Pre 1851 tombstone inscriptions	Morpeth
(G) NRO.2132	P/copy of plan of George Farquar's estate at Holystone, 1765	NRO
(BRO) NRO. 1955/BR	Account book inc. entries re. boundaries and boundary perambulations at Holystone, c. 1775-1807	Berwick
(D) ZAN.M.19/22	Deeds, 1557-1839	NRO
(G) NRO 5105/1	Papers relating to Harbottle First School 1978-89	NRO
(G) NRO 5105/2	Papers relating to development of Harbottle village play area 1988-90	NRO