

**THE GATES AT HOOTON PAGNELL HALL,  
DONCASTER, SOUTH YORKSHIRE:  
AN ARCHAEOLOGICAL PHOTOGRAPHIC  
RECORD**



For: The trustees of The MWA Warde-Norbury

**CS Archaeology**

June 2015

**On behalf of:** The trustees of The MWA Warde-Norbury  
The Estate Office  
Hooton Pagnell  
Doncaster  
DN5 7BW

**National Grid Reference (NGR):** SE 485 079 (Post Code DN5 7BW)

**Oasis Ref.** csarchae1-213986

**Listed Building App. No:** 14/01406/LBC

**CS Archaeology Project No:** 152

**Prepared by:** Chris Scurfield

**Timing:** Survey, May 2015  
Report, June 2015

**Enquiries to:** Chris Scurfield  
[CS Archaeology](#)  
Manor Farm House  
Manor Occupation Road  
Royston  
Barnsley  
South Yorkshire  
S71 4SG

*Telephone:* 01226 722571  
*Mobile:* 07963 586767  
*Email:* csarchaeology@gmail.com

*Frontispiece: view of the gateway looking south-east*


## PHOTOGRAPHIC SURVEY

Covering the following points which are noted at the end of each plate caption in square brackets:


- 1 general views of the gateway and its setting;
- 2 front and rear elevations of the gates, when closed, within the stone gateway (also showing the brattished iron detail within the stone arch above the gates);
- 3 front and rear elevations of the gates themselves, when closed;
- 4 the front elevation of each gate leaf, when partly open (to allow the angled light to show up the adzed surface of the oak cladding boards as clearly as possible);
- 5 the following details to record design, construction and craftsmanship:-
  - a. the construction and detailing of the rear framework;
  - b. front and rear hinges and the surviving plate to the base of the leading edge of the south gate on the rear side;
  - c. a detail of an iron stud;
  - d. the way the stone jambs have been inset to take the edges of the gates;
  - e. the relationship of the pin hinges to the stonework, including the way the stonework partly overhangs them;
  - f. all iron fixings (bars, latches and fixing stays, former handle location etc.).



**Plate 1, 36:** general view of the gateway, looking south [1]



**Plate 2, 35:** general view of the gates (closed) from the front road, looking south-east [1, 3]



**Plate 3, 34-33:** general view of the gates (closed) from the hall, looking south-east [1, 3]



**Plate 4, 32-37:** general oblique view of the gateway, looking north-east [1]




**Plate 5, 30:** detail of the gate door adzed surface of the oak cladding boards, looking east [4]



**Plate 6, 30:** detail of the gate door adzed surface of the oak cladding boards, looking north-east [4]




**Plate 7, 29:** detail of the brattished iron detail within the stone arch above the gates, looking north-east [2]



**Plate 8, 27:** view of the part opened gates, looking south-east [2]



**Plate 9, 26:** slight oblique view of the construction and detailing of the rear framework, looking north-west [5a]



**Plate 10**, 25: further view of the construction and detailing of the rear upper hinge looking north-west [5b]




**Plate 11**, 24-22: view of the latch, brace and bolt looking north-west [5b]





**Plate 11, 21-20:** view showing how the stone jambs have been inset to take the edges of the gates [5d, 5e] (0.2m scale)



**Plate 12, 19:** general view showing how the stone jambs have been inset to take the edges of the gates [4, 5e] (1m scale)




Plate 13, 18: general view of the southern gate [5e, 5f]



Plate 14, 17: detail of the latch [5f]



Plate 15, 16: detail of the latch [5f] (0.2m scale)



**Plate 16, 16:** detail of the front of the south gate [5f] (0.2m scale)



**Plate 17, 14:** view of the brattished iron detail within the stone arch above the gates [2]



Plate 18, 13: detail of an iron stud [5c, 4]



Plate 19, 12: view of the iron gate-runner [5f]




Plate 19, 17: detail of an iron stud [5c, 4]



Plate 20, 10-9: general view of the gateway, looking south [1]



Plate 21, 8-7: general view of the gateway, looking south-east [1]



Plate 22, 6-5: general view of the gateway, looking east [1]



Plate 23, 4: distant view of the gateway, looking west [1]




Plate 24, 3-7: general view of the gateway with open gates, looking west [1]