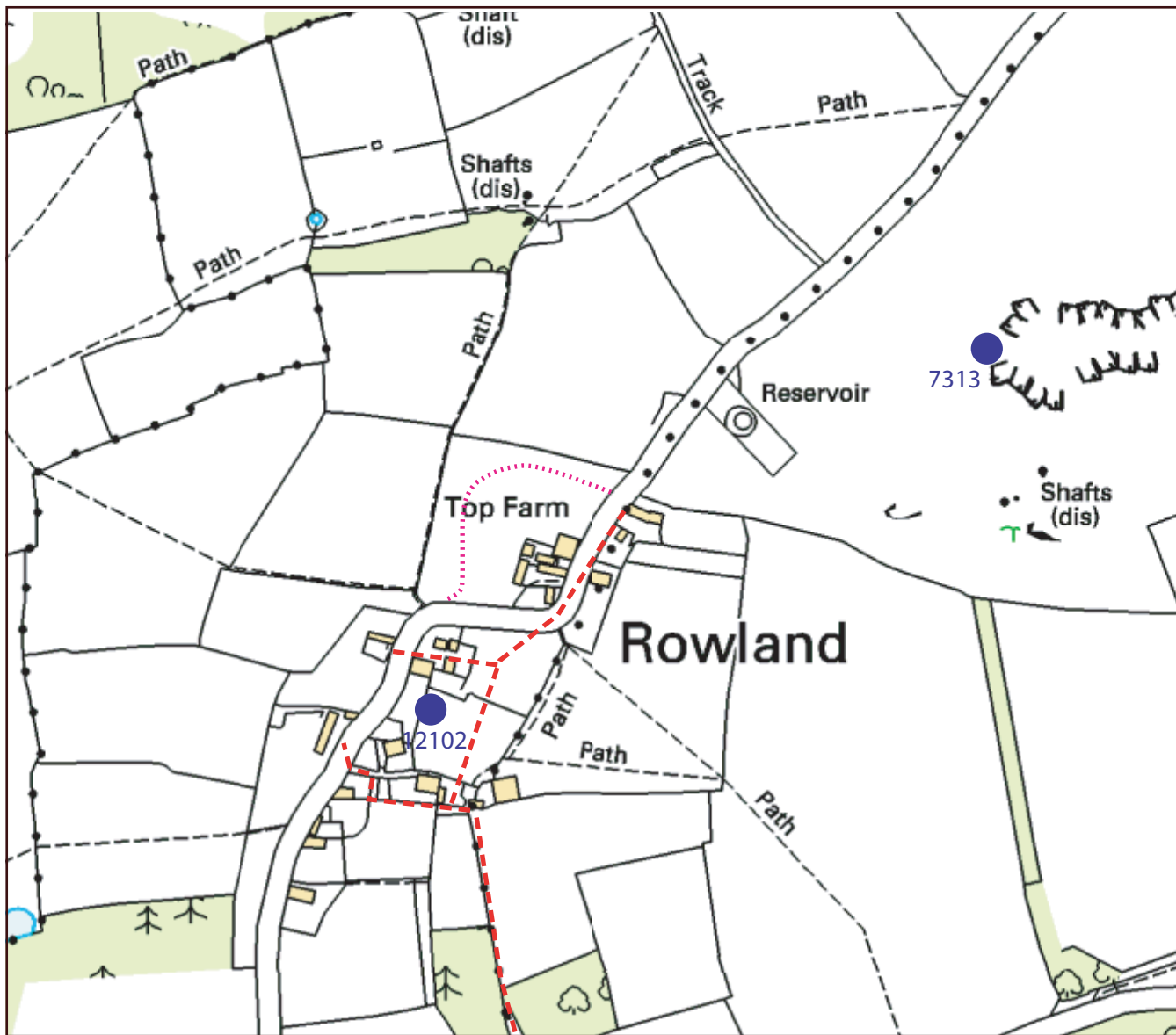


OS data supplied by PROMAP, reproduced with permission of the OS on behalf of HMSO. Crown Copyright 2007. All rights reserved. Licence NO. AL 50228A

Project.	Rowland, Bakewell	Project No.	1166	NGR.	SK:421419 372421	Scale.	N/A
Title.	Location map	Illustrator.	Jo Mincher	Date.	January 2008	Illustration No.	1

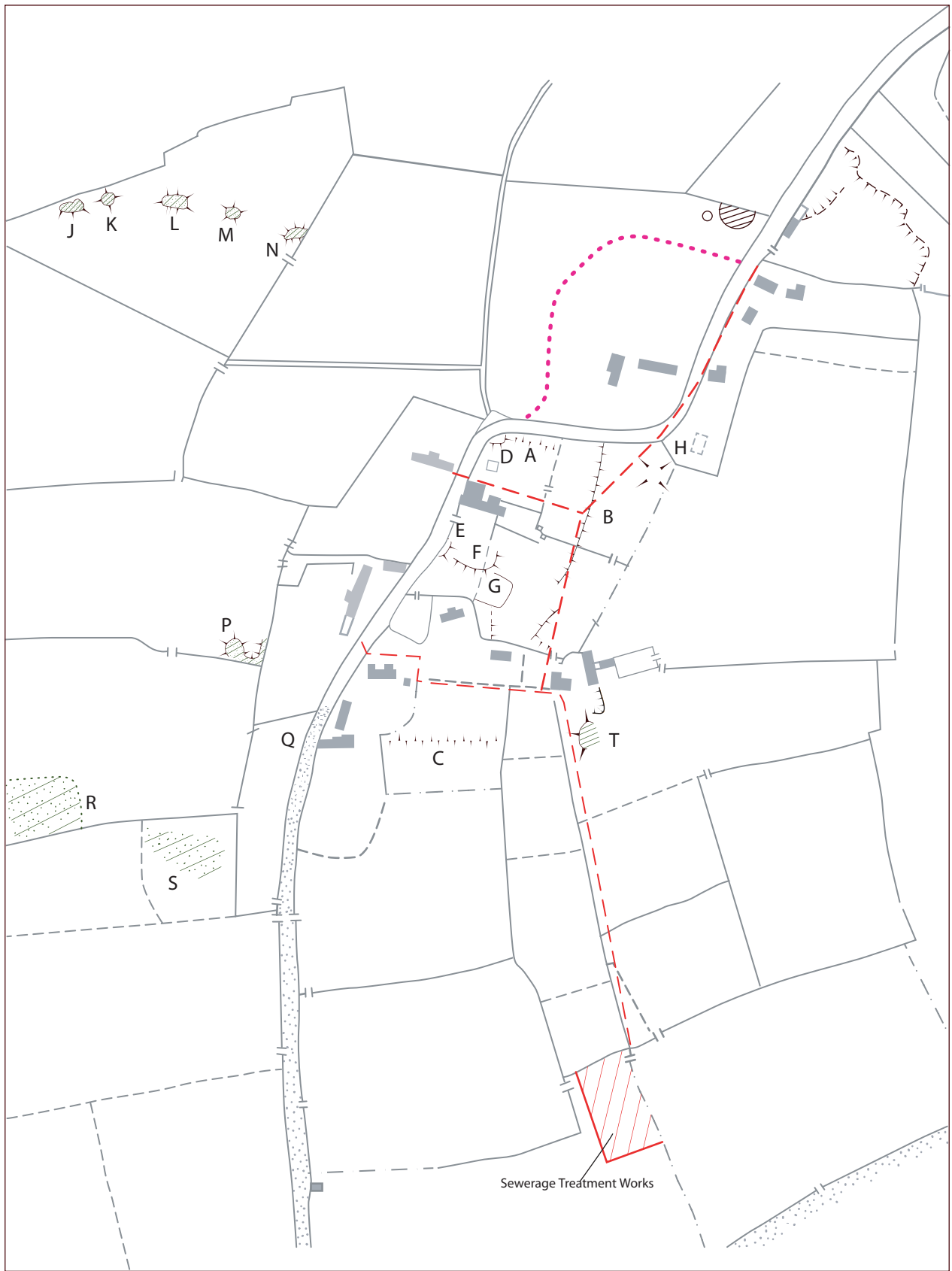




OS data supplied by PROMAP, reproduced with permission of the OS on behalf of HMSO. Crown Copyright 2007. All rights reserved. Licence NO. AL 50228A

Project.	Rowland, Bakewell	Project No.	1166	NGR.	SK:421419 372421	Scale.	N/A
Title.	Location of HER archaeological sites and find - spots	Illustrator.	Jo Mincher	Date.	January 2008	Illustration No.	2

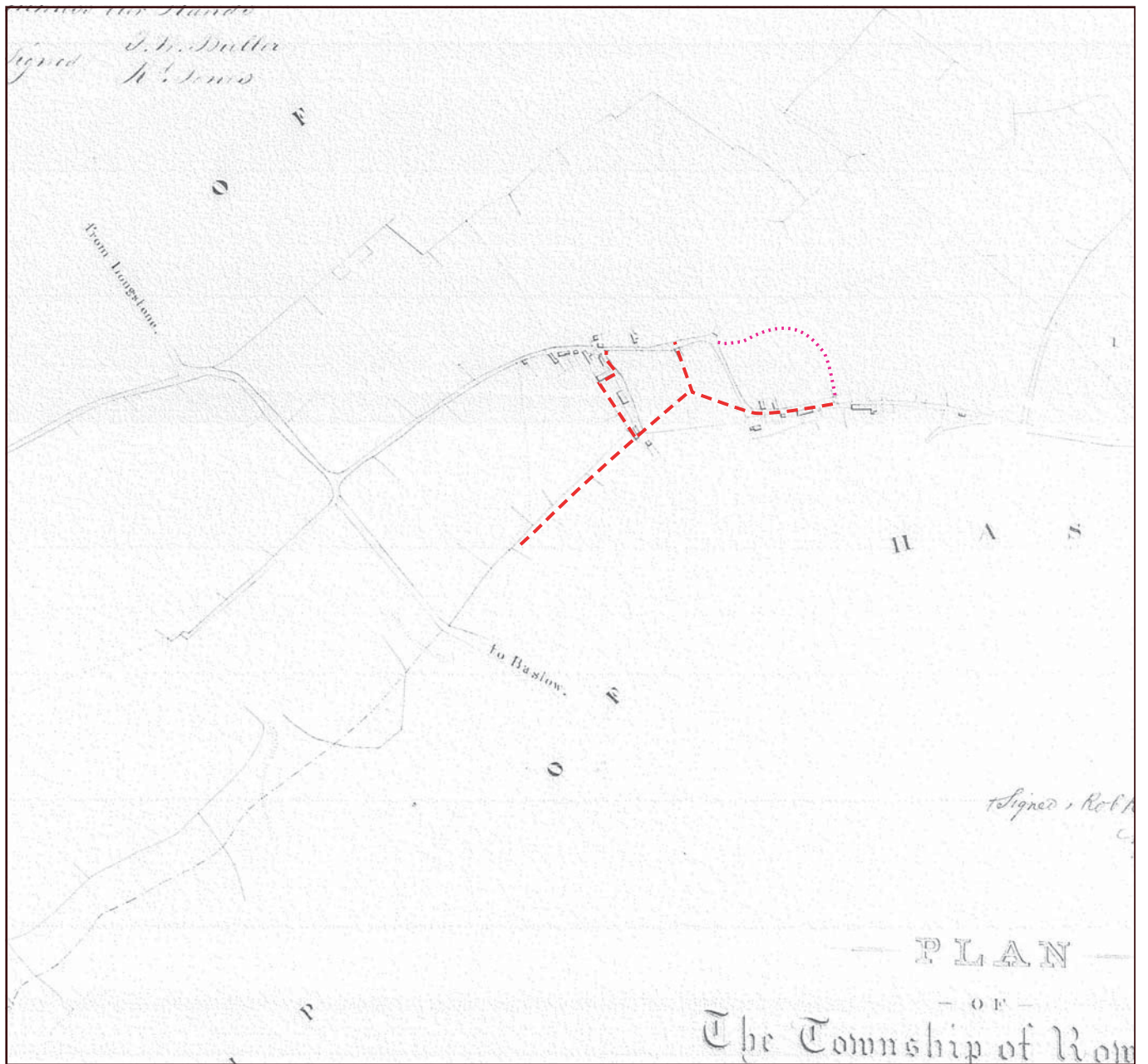






- Former boundary removed since 1880
- - - - Bank
- ⋈ Lynchet
- ⋯ Proposed temporary road
- ▨ Probable site of lead mine
- ⊛ Mound
- - - Proposed course of sewer

Project. Rowland, Bakewell	Project No. 1166	NGR. SK:421419 372421	Scale. N/A
Title. Sketch plan of Rowland village showing Historic Earthwork Features (Based on Barnatt, J. (1993) with modifications)	Illustrator. Jo Mincher	Date. January 2008	Illustration No. 3

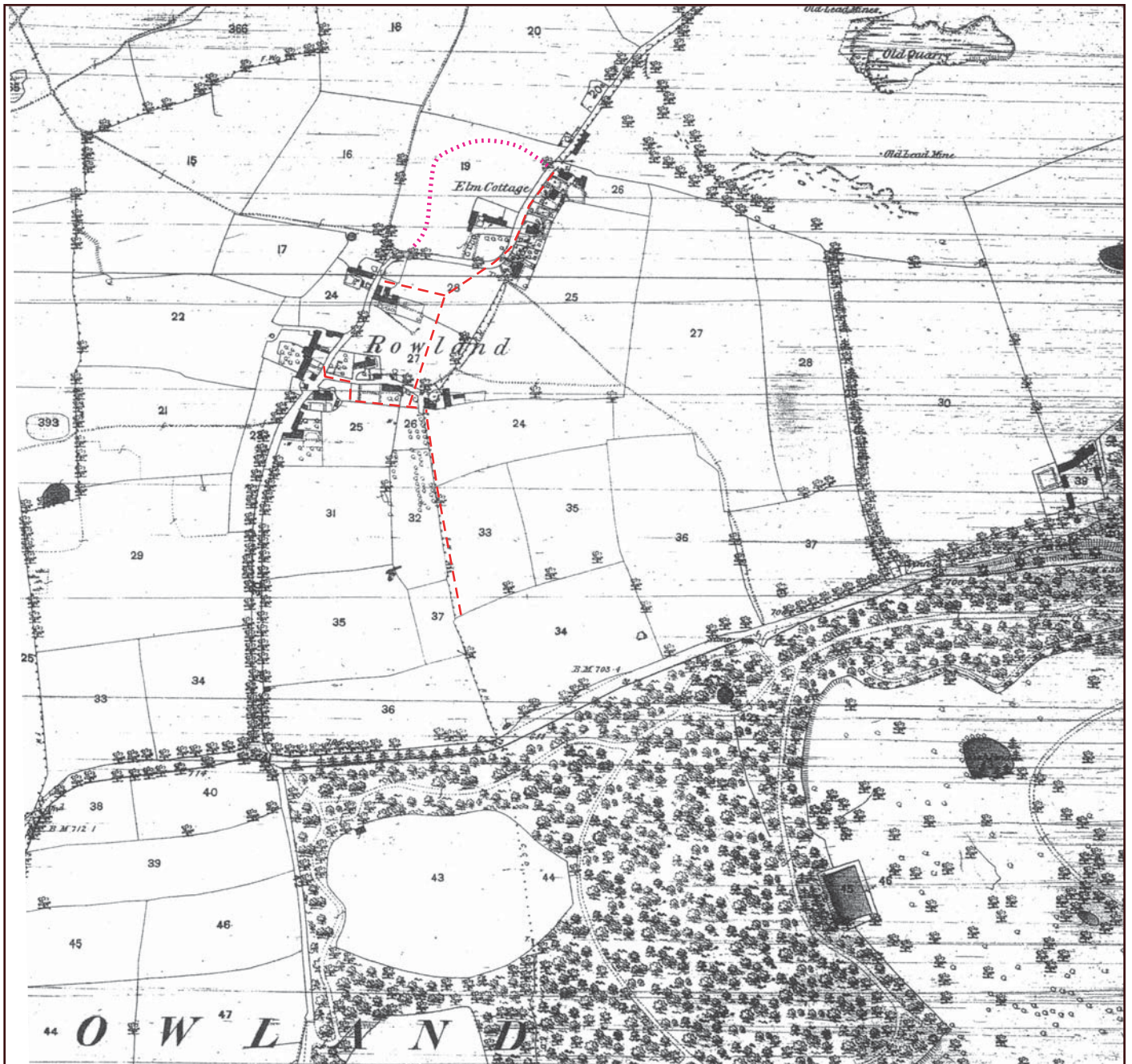






-  Proposed temporary road
-  Proposed course of sewer

Project.	Rowland, Bakewell	Project No.	1166	NGR.	SK:421419 372421	Scale.	N/A
Title.	1847 Tithe map of the Township of Rowland	Illustrator.	Jo Mincher	Date.	January 2008	Illustration No.	4

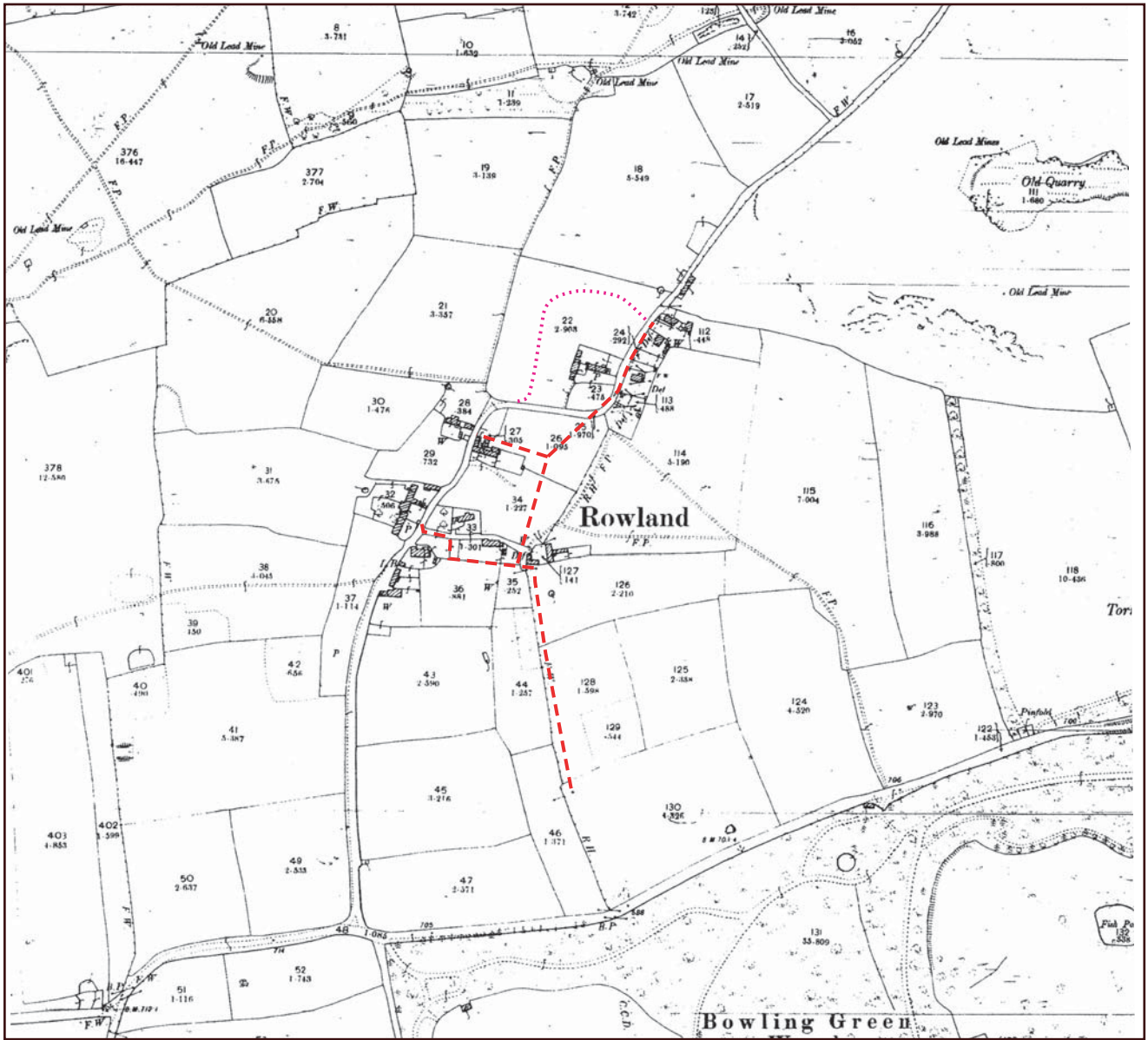




-  Proposed temporary road
-  Proposed course of sewer

Project.	Rowland, Bakewell	Project No.	1166	NGR.	SK:421419 372421	Scale.	N/A
Title.	1879 OS map 25 inch to 1 mile, sheet 23.3	Illustrator.	Jo Mincher	Date.	January 2008	Illustration No.	5

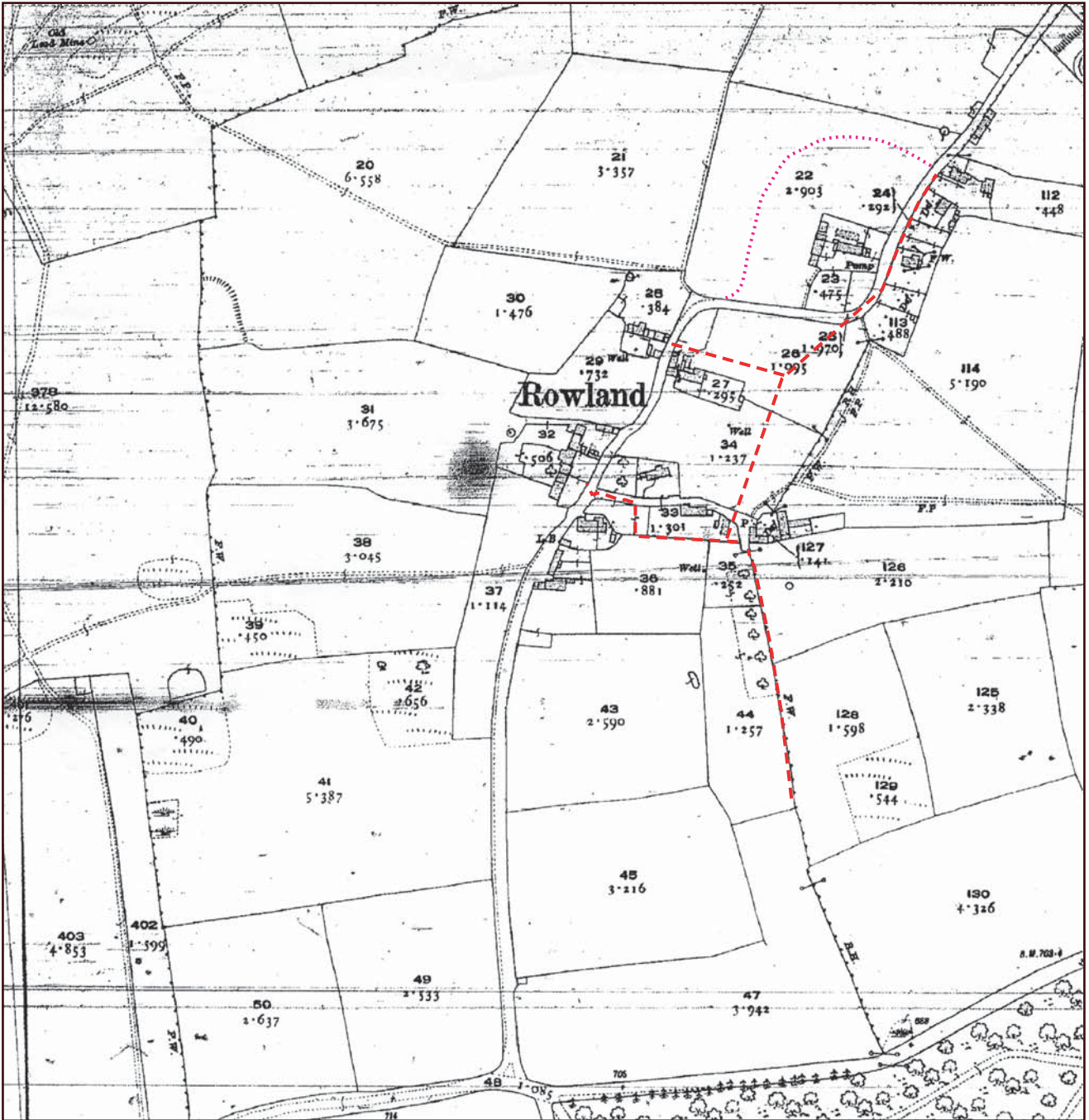






- Proposed temporary road
- Proposed course of sewer

Project. Rowland, Bakewell	Project No. 1166	NGR. SK:421419 372421	Scale. N/A
Title. 1897 Revision OS map 25 inch to 1 mile, sheet 23.3	Illustrator. Jo Mincher	Date. January 2008	Illustration No. 6





-  Proposed temporary road
-  Proposed course of sewer

Project.	Rowland, Bakewell	Project No.	1166	NGR.	SK:421419 372421	Scale.	N/A
Title.	1922 25 inch to 1 mile OS map, sheet 23.3	Illustrator.	Jo Mincher	Date.	January 2008	Illustration No.	7





- Proposed temporary road
- Proposed course of sewer

Project.	Rowland, Bakewell	Project No.	1166	NGR.	SK:421419 372421	Scale.	N/A
Title.	1955 6 inches to 1 mile OS map, sheet SK: 27 SW	Illustrator.	Jo Mincher	Date.	January 2008	Illustration No.	8



