

Illustration 2a: Site Plan showing topsoil stripped areas

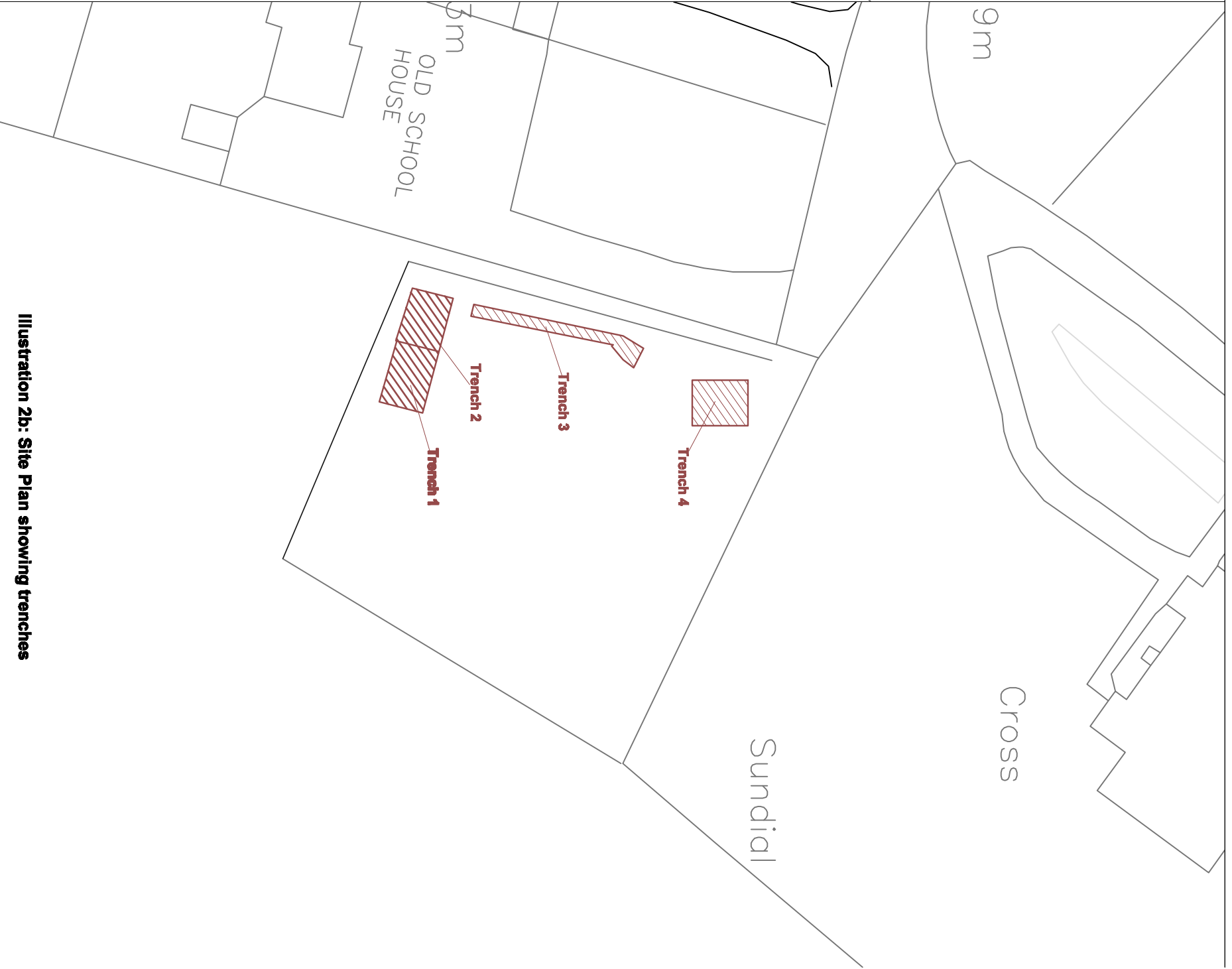

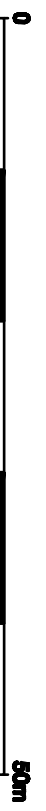


Illustration 2b: Site Plan showing trenches

Reproduced from Ordnance Survey data, with the permission of HMG © Crown Copyright 2007. Licence No. AL 00229A. All rights reserved.



Project:	High Ercall, Shropshire	Scale: 1:500	Date: August 2008
	Title: Site Plan showing topsoil stripped areas and location of trenches		
Project No.: 1214	NGR SJ 5944 1727	Drawn: K. Speight	Illustration No.: 2