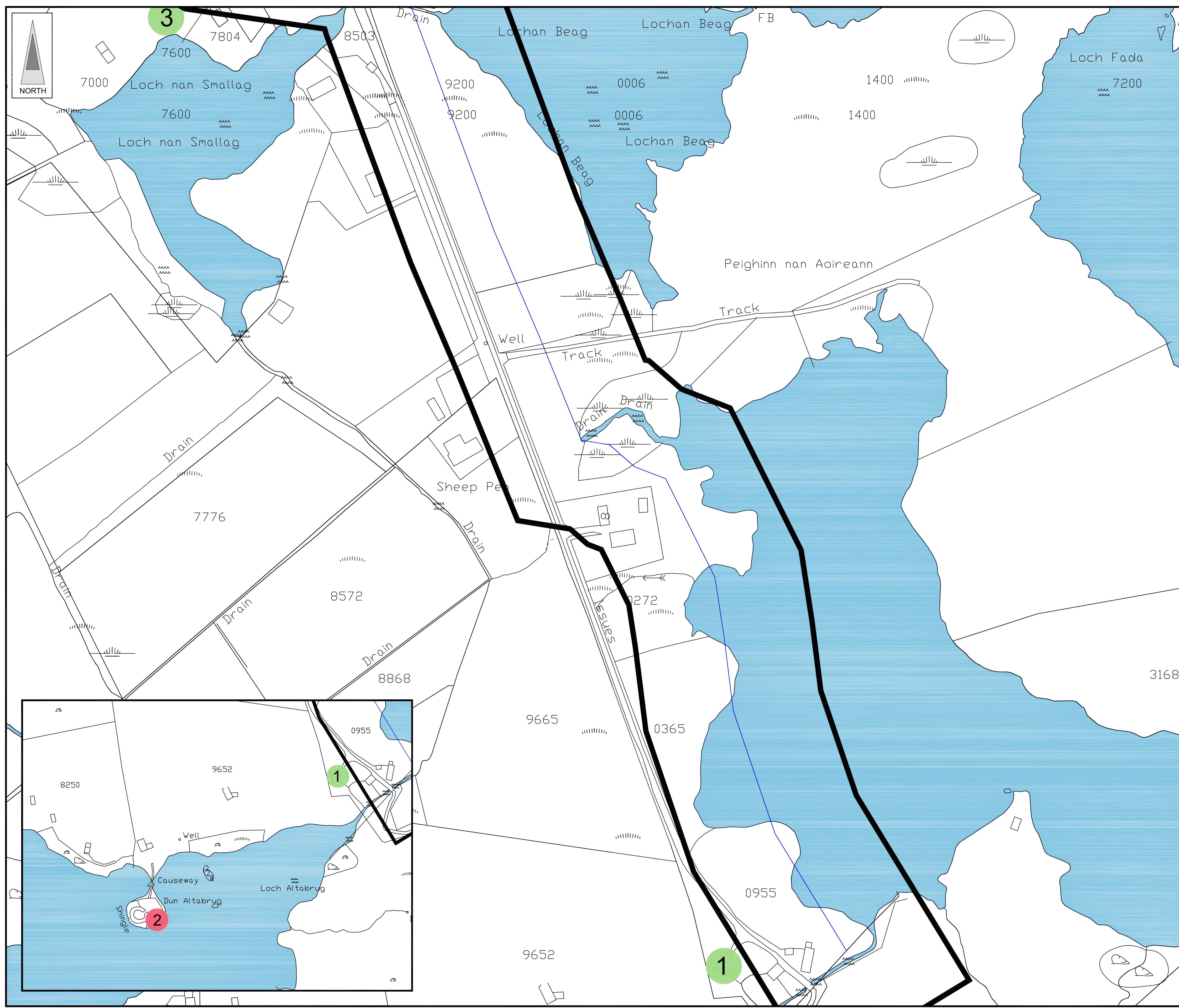
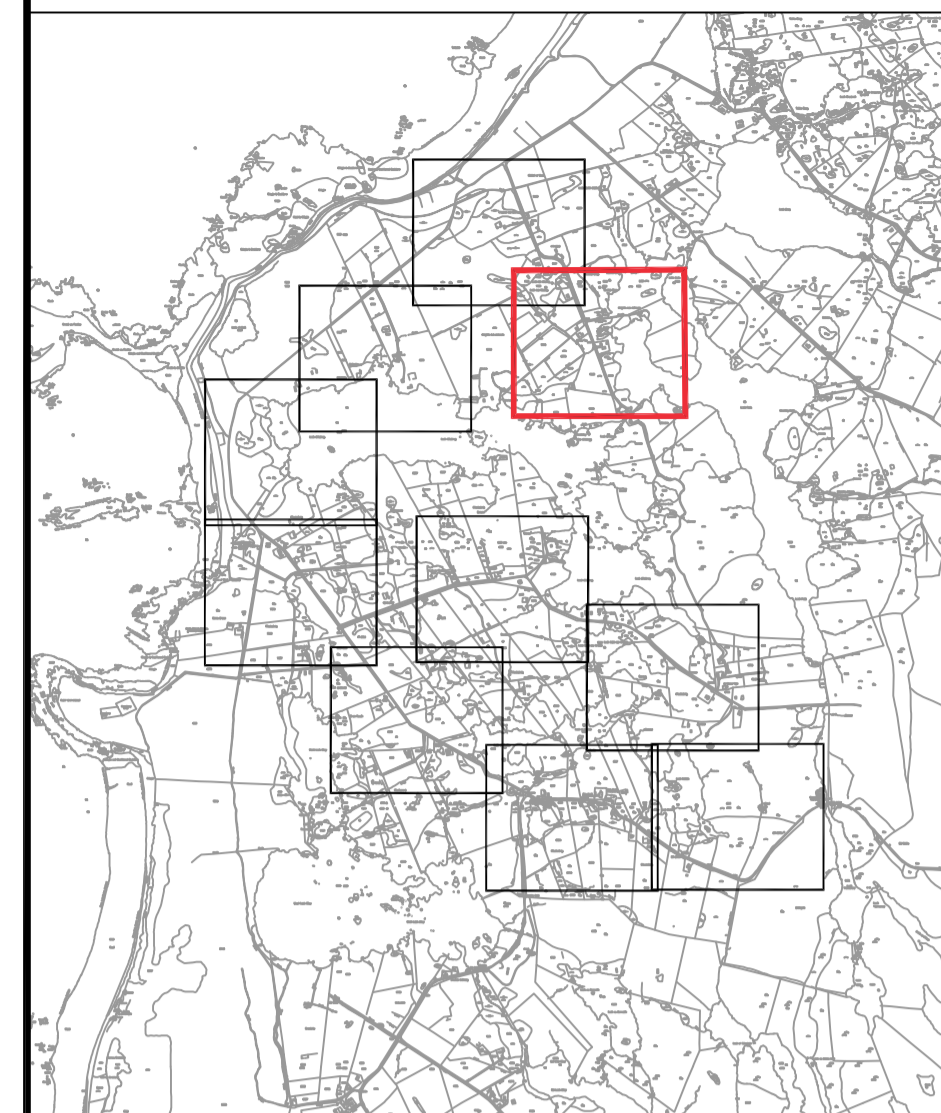


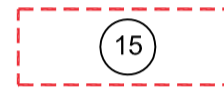







FIGURE 1



LEGEND

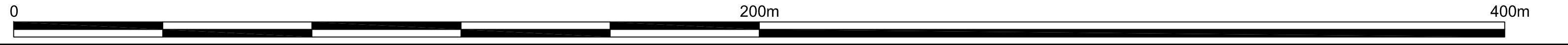
-  Proposed Mains
-  100m Study Corridor
-  Archaeological Site Number (Value / Importance)
-  National
-  Regional
-  Local
-  Less than Local
-  Unknown

Rev	Date	Purpose of Revision	Drwn	Chkd	Appd

JE JACOBS
 95 Bothwell Street, Glasgow, G2 7HX, UK
 Tel: 0141 204 2511 Fax: 0141 226 3109
 www.jacobsbabtie.com

Client	SCOTTISH WATER				
Project	Capital Investment Delivery Western Isles Area				
Title	Stoneybridge Sheet 1 of 10				

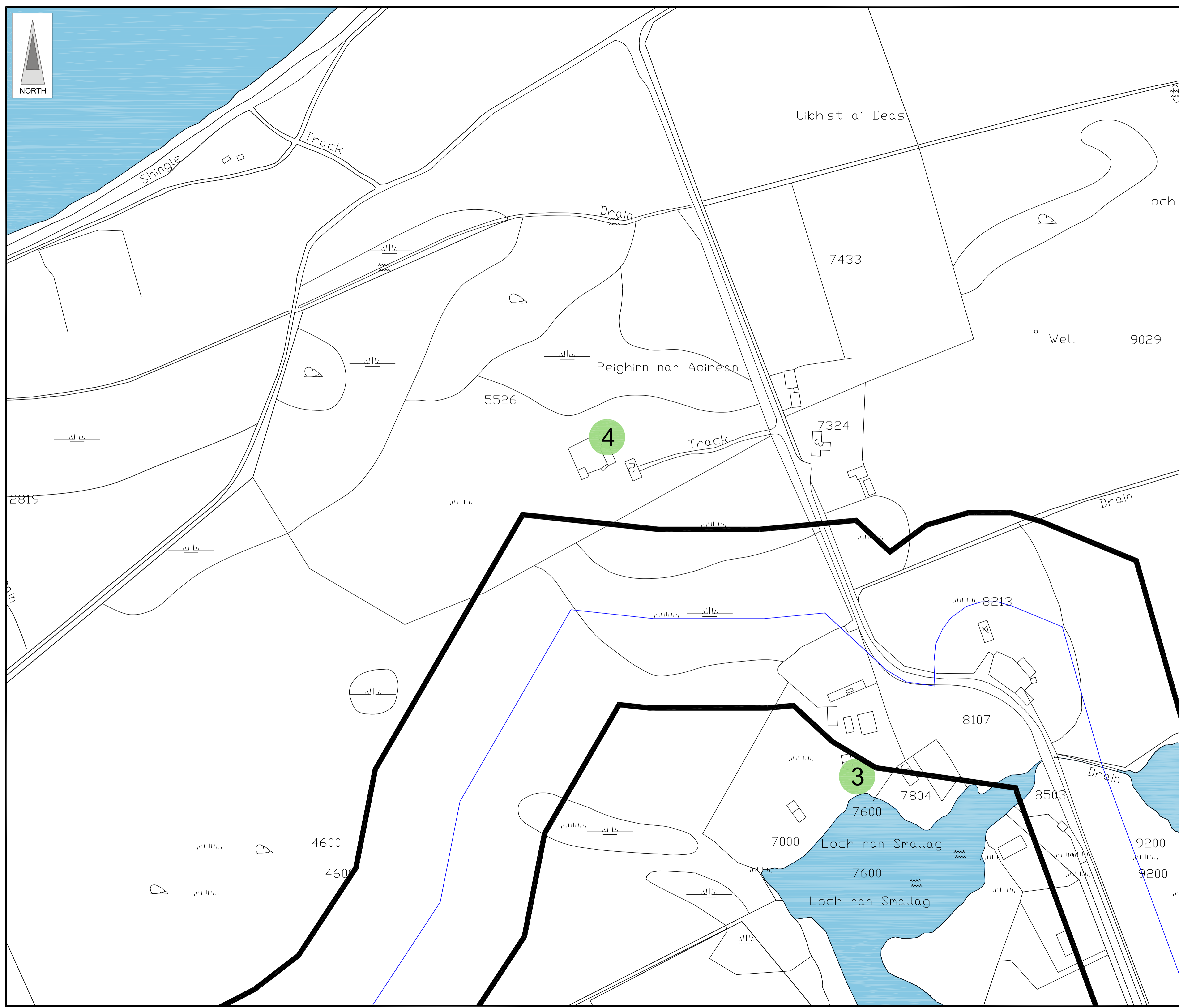
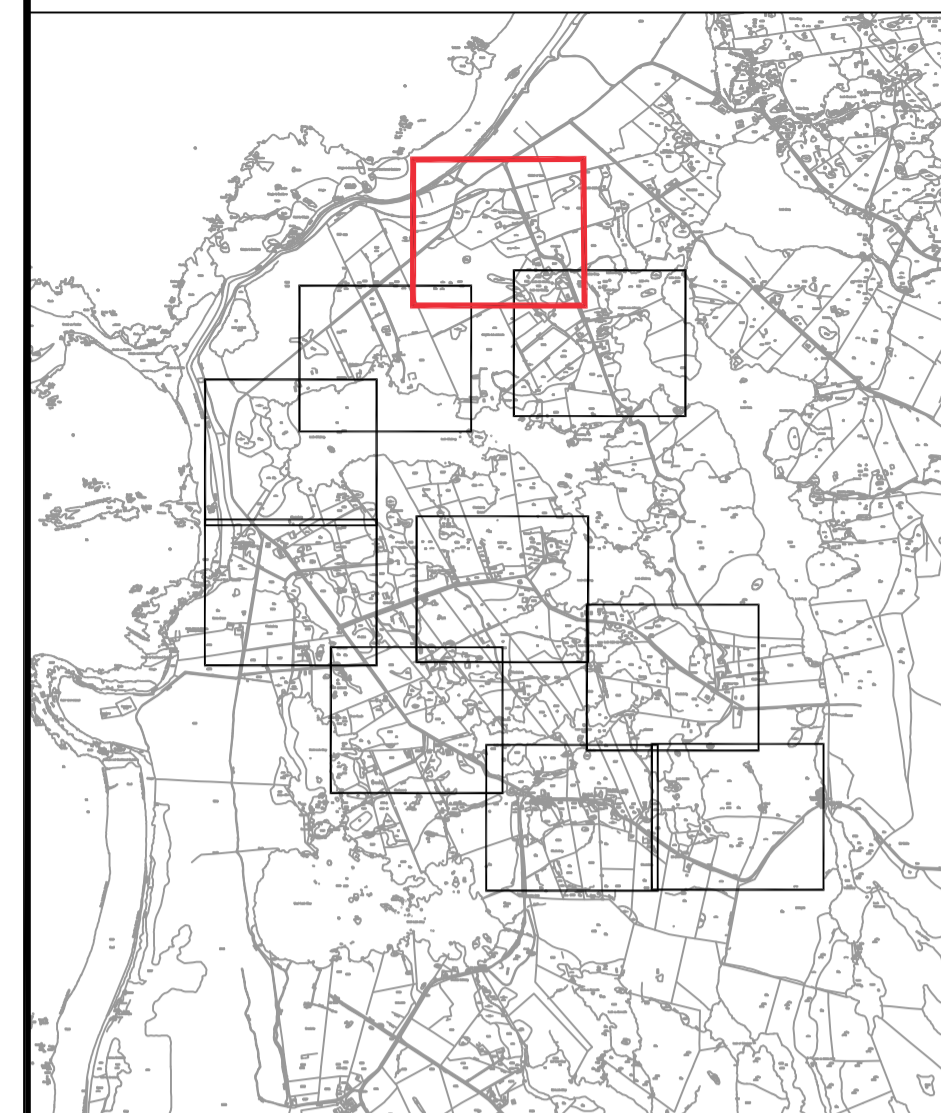
Drawing Status	FINAL					
JB No.	B0570000					
Figure No.	FIGURE 1				Revisions	
Scale	1:2,000 @ A3 (1:1,000 @ A1)				Date	Nov 2007
Drawn	RB	Checked	CS	Approved	AR	





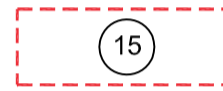





This data is based upon the OS map by Scottish Water with the permission of the Controller of Her Majesty's Stationery Office. © Crown copyright. Unauthorised reproduction infringes Crown Copyright and may lead to prosecution or civil proceedings. Licence Number: GD03135G0017

This drawing is not to be used in whole or part other than for the intended purpose and project as defined on this drawing. Refer to the contract for full terms and conditions. Maps produced by Jacobs UK Ltd. This map should NOT be rescaled. Copyright reserved.

FIGURE 2



LEGEND

-  Proposed Mains
-  100m Study Corridor
-  Archaeological Site Number (Value / Importance)
-  National
-  Regional
-  Local
-  Less than Local
-  Unknown

Rev	Date	Purpose of Revision	Drwn	Chkd	Appd

JE JACOBS
 95 Bothwell Street, Glasgow, G2 7HX, UK
 Tel: 0141 204 2511 Fax: 0141 226 3109
 www.jacobsbabtie.com

Client	SCOTTISH WATER				
Project	Capital Investment Delivery Western Isles Area				
Title	Stoneybridge Sheet 2 of 10				

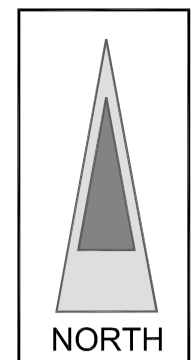
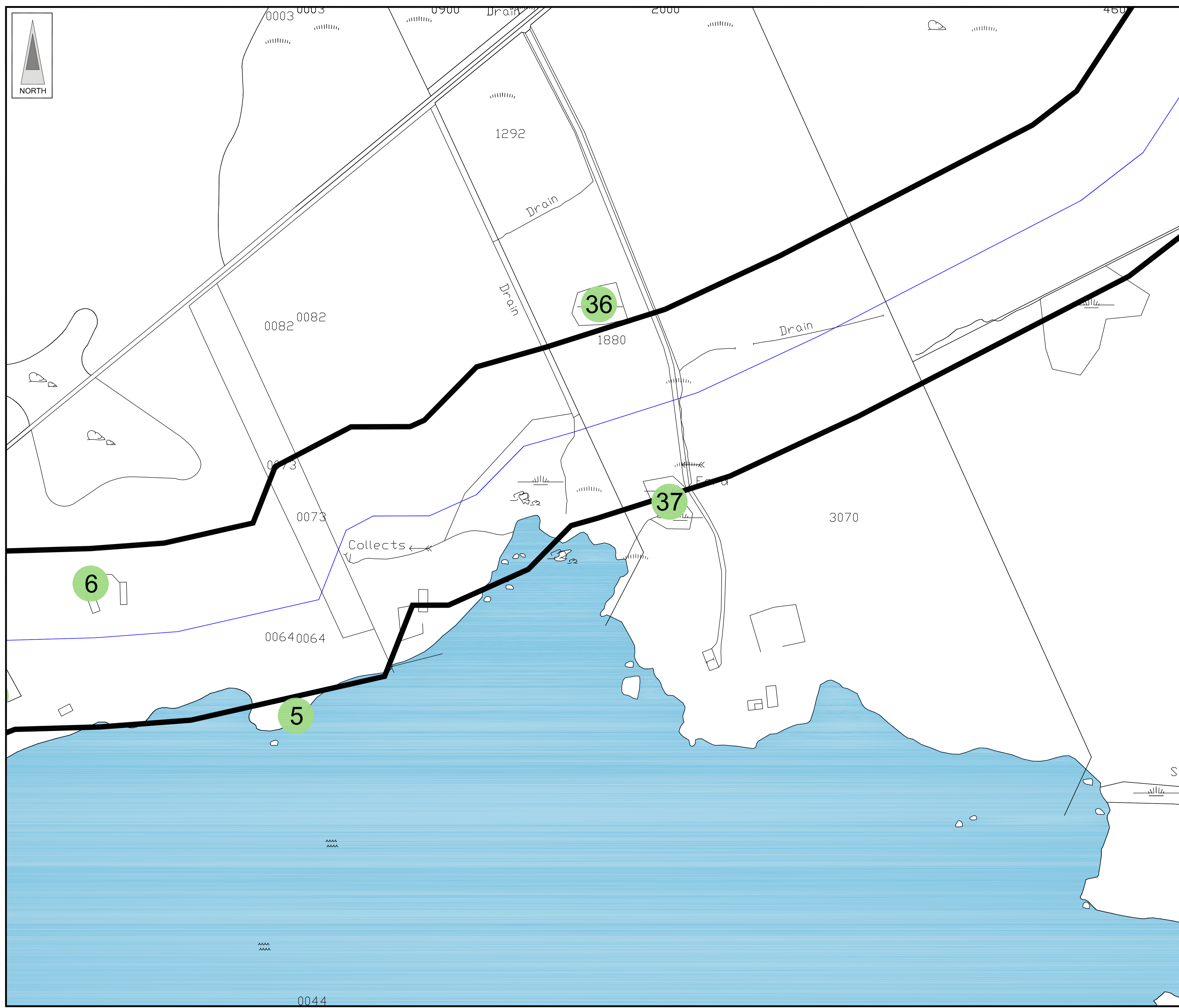
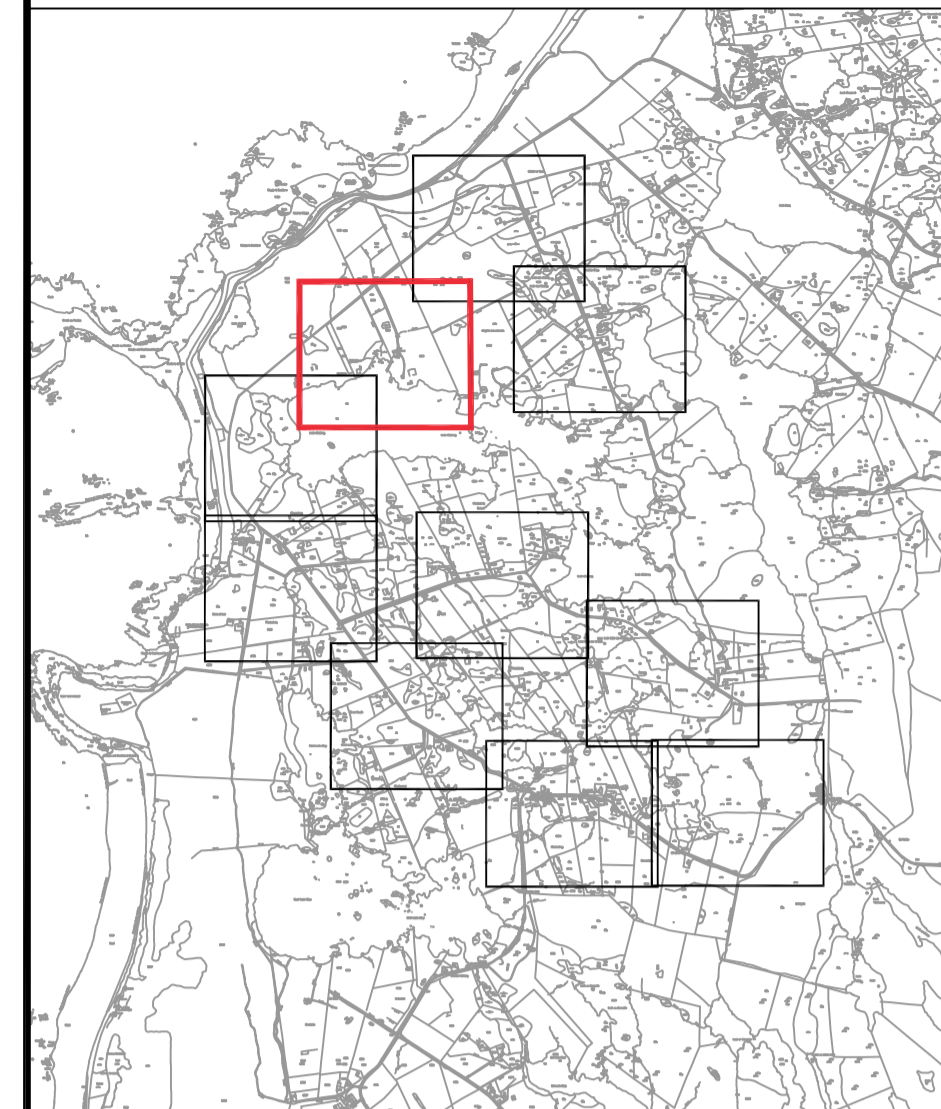
Drawing Status	FINAL					
JB No.	B0570000					
Figure No.	FIGURE 2				Revisions	
Scale	1:2,000 @ A3 (1:1,000 @ A1)				Date	Nov 2007
Drawn	RB	Checked	CS	Approved	AR	





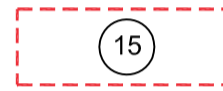





This data is based upon the OS map by Scottish Water with the permission of the Controller of Her Majesty's Stationery Office. © Crown copyright. Unauthorised reproduction infringes Crown Copyright and may lead to prosecution or civil proceedings. Licence Number: GD03135G0017

This drawing is not to be used in whole or part other than for the intended purpose and project as defined on this drawing. Refer to the contract for full terms and conditions. Maps produced by Jacobs UK Ltd. This map should NOT be rescaled. Copyright reserved.

FIGURE 3




LEGEND

-  Proposed Mains
-  100m Study Corridor
-  Archaeological Site Number (Value / Importance)
-  National
-  Regional
-  Local
-  Less than Local
-  Unknown

Rev	Date	Purpose of Revision	Drwn	Chkd	Appd

JE JACOBS
 95 Bothwell Street, Glasgow, G2 7HX, UK
 Tel: 0141 204 2511 Fax: 0141 226 3109
 www.jacobsbabtie.com

Client					
Project	Capital Investment Delivery Western Isles Area				
Title	Stoneybridge Sheet 3 of 10				

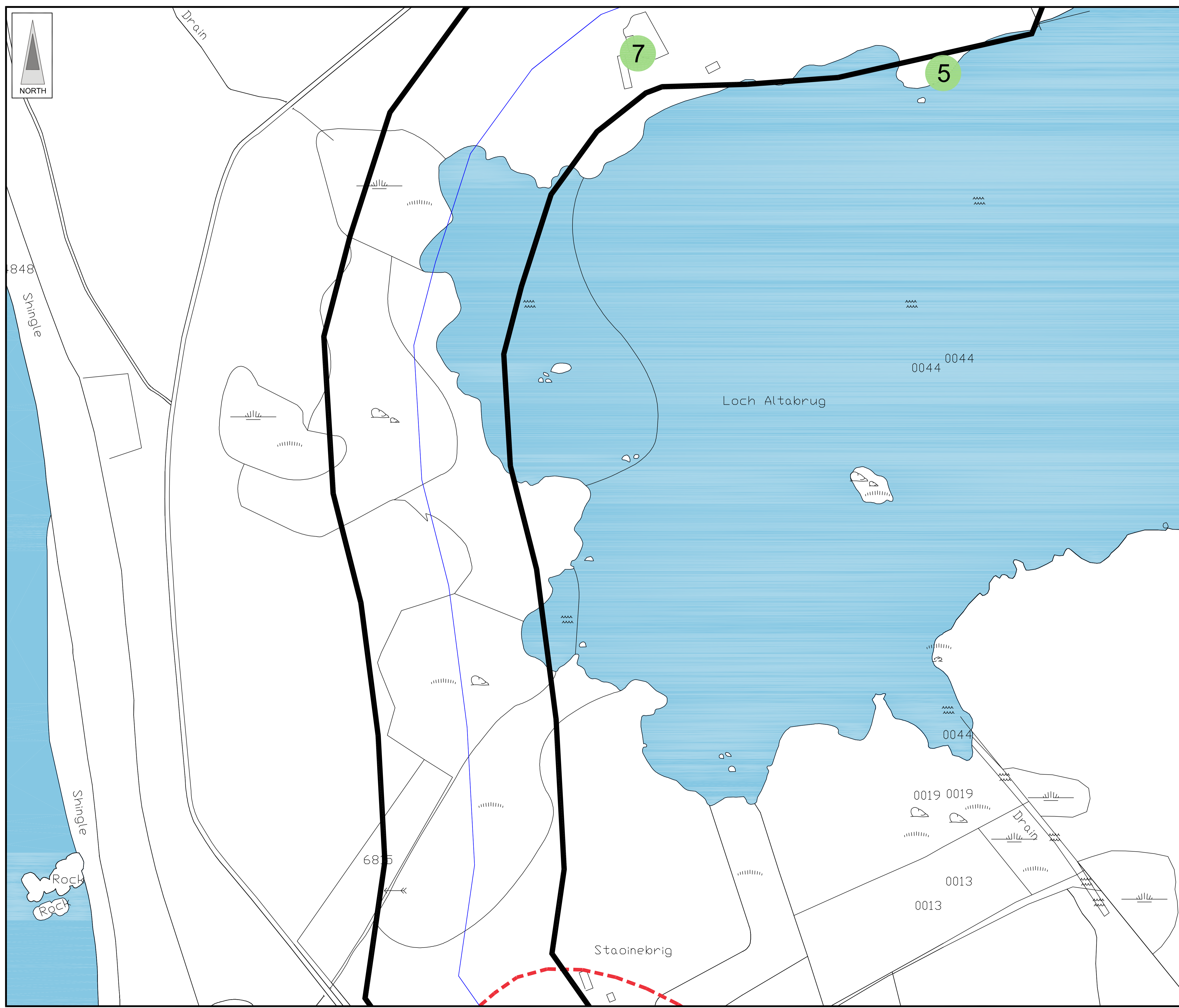
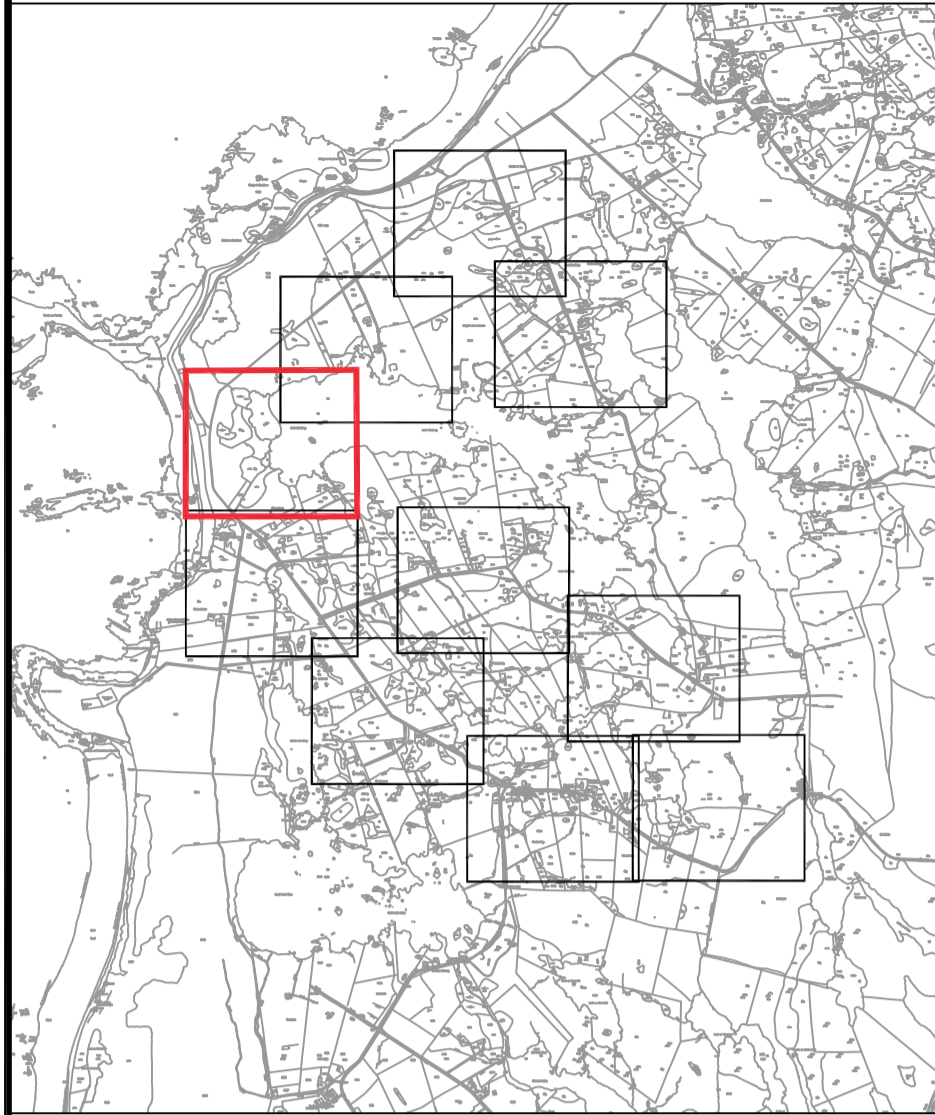
Drawing Status	FINAL				
JB No.	B0570000				
Figure No.	FIGURE 3				Revisions
Scale	1:2,000 @ A3 (1:1,000 @ A1)			Date	Nov 2007
Drawn	RB	Checked	CS	Approved	AR











This data is based upon the OS map by Scottish Water with the permission of the Controller of Her Majesty's Stationery Office. © Crown copyright. Unauthorised reproduction infringes Crown Copyright and may lead to prosecution or civil proceedings. Licence Number: GD03135G0017

This drawing is not to be used in whole or part other than for the intended purpose and project as defined on this drawing. Refer to the contract for full terms and conditions. Maps produced by Jacobs UK Ltd. This map should NOT be rescaled. Copyright reserved.

FIGURE 4



LEGEND

-  Proposed Mains
-  100m Study Corridor
-  Archaeological Site Number (Value / Importance)
-  National
-  Regional
-  Local
-  Less than Local
-  Unknown

Rev	Date	Purpose of Revision	Drwn	Chkd	Appd

JE JACOBS
 95 Bothwell Street, Glasgow, G2 7HX, UK
 Tel: 0141 204 2511 Fax: 0141 226 3109
 www.jacobsbabtie.com

Client: **SCOTTISH WATER**

Project: **Capital Investment Delivery
Western Isles Area**

Title: **Stoneybridge
Sheet 4 of 10**

Drawing Status: **FINAL**
 JB No.: **B0570000**

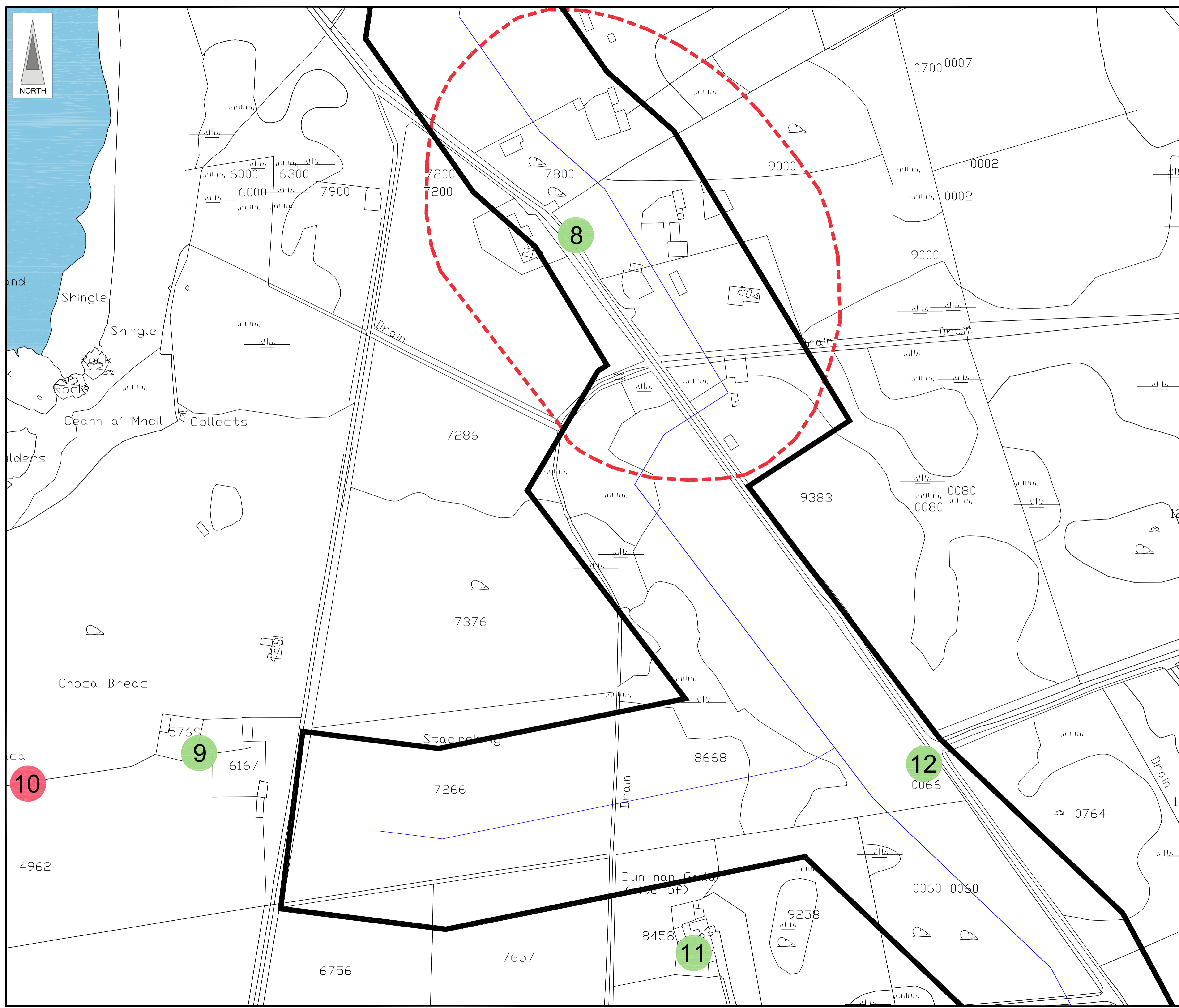
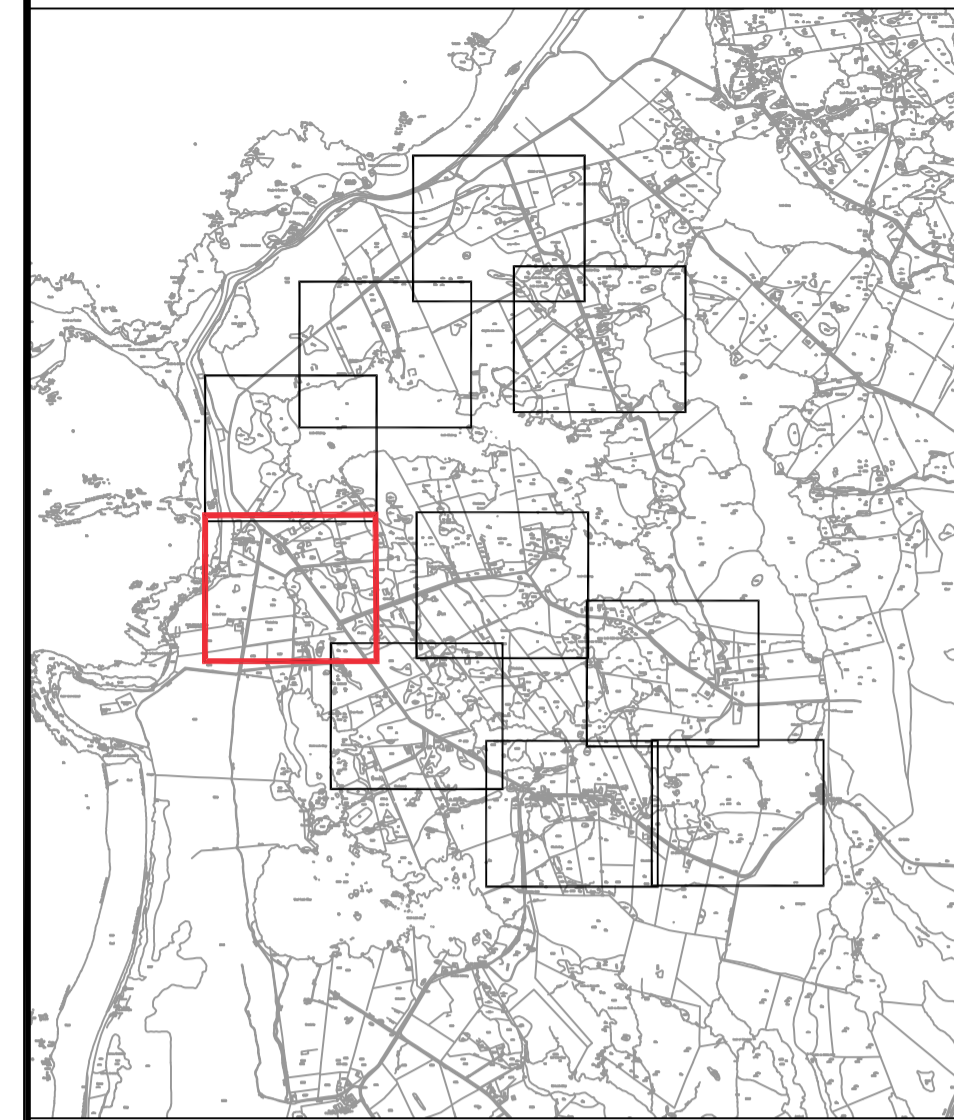
Figure No.: **FIGURE 4**

Scale	Date	Revisions
1:2,000 @ A3 (1:1,000 @ A1)	Nov 2007	
Drawn: RB	Checked: CS	Approved: AR









This data is based upon the OS map by Scottish Water with the permission of the Controller of Her Majesty's Stationery Office. © Crown copyright. Unauthorised reproduction infringes Crown Copyright and may lead to prosecution or civil proceedings. Licence Number: GD03135G0017

This drawing is not to be used in whole or part other than for the intended purpose and project as defined on this drawing. Refer to the contract for full terms and conditions. Maps produced by Jacobs UK Ltd. This map should NOT be rescaled. Copyright reserved.

FIGURE 5



LEGEND

-  Proposed Mains
-  100m Study Corridor
-  Archaeological Site Number (Value / Importance)
-  National
-  Regional
-  Local
-  Less than Local
-  Unknown

Rev	Date	Purpose of Revision	Drwn	Chkd	Appd

JE JACOBS
 95 Bothwell Street, Glasgow, G2 7HX, UK
 Tel: 0141 204 2511 Fax: 0141 226 3109
 www.jacobsbabtie.com

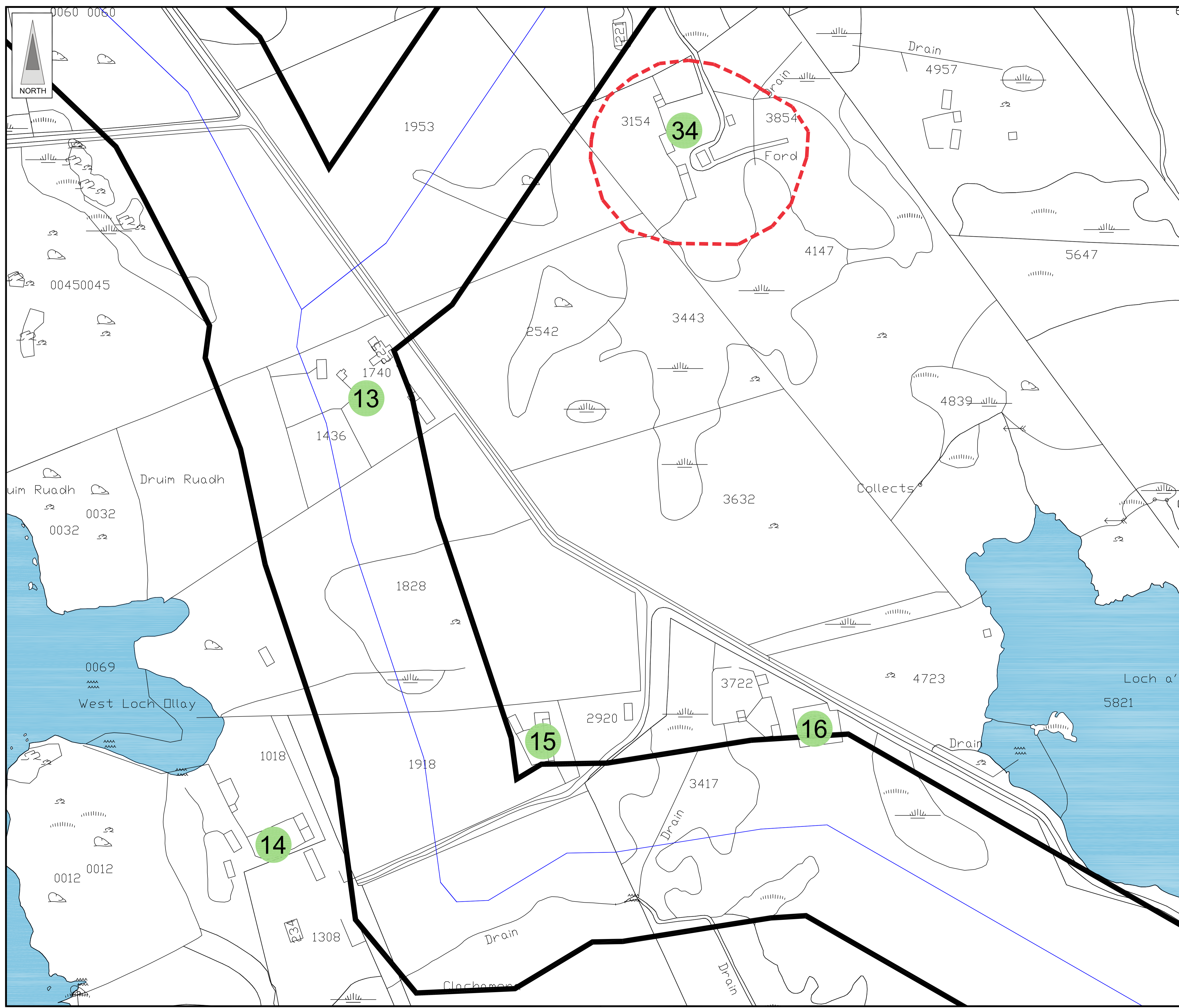
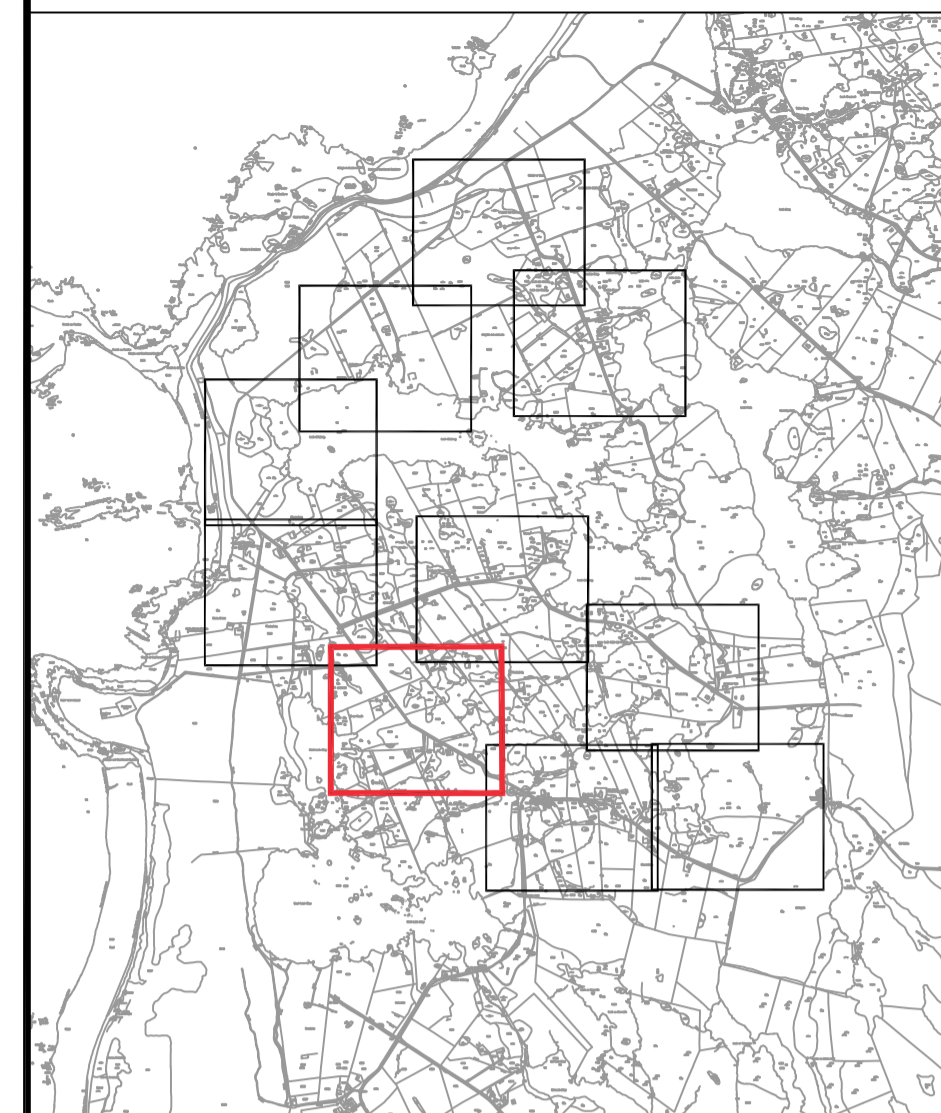
Client	SCOTTISH WATER				
Project	Capital Investment Delivery Western Isles Area				
Title	Stoneybridge Sheet 5 of 10				
Drawing Status	FINAL	Revisions			
JB No.	B0570000				
Figure No.	FIGURE 5				
Scale	1:2,000 @ A3 (1:1,000 @ A1)	Date	Nov 2007		
Drawn	RB	Checked	CS	Approved	AR



This data is based upon the OS map by Scottish Water with the permission of the Controller of Her Majesty's Stationery Office. © Crown copyright. Unauthorised reproduction infringes Crown Copyright and may lead to prosecution or civil proceedings. Licence Number: GD03135G0017

This drawing is not to be used in whole or part other than for the intended purpose and project as defined on this drawing. Refer to the contract for full terms and conditions. Maps produced by Jacobs UK Ltd. This map should NOT be rescaled. Copyright reserved.

FIGURE 6



LEGEND

- Proposed Mains
- 100m Study Corridor
- Archaeological Site Number (Value / Importance)
- National
- Regional
- Local
- Less than Local
- Unknown

Rev	Date	Purpose of Revision	Drawn	Chkd	Appd

JE JACOBS
 95 Bothwell Street, Glasgow, G2 7HX, UK
 Tel: 0141 204 2511 Fax: 0141 226 3109
 www.jacobsbabtie.com

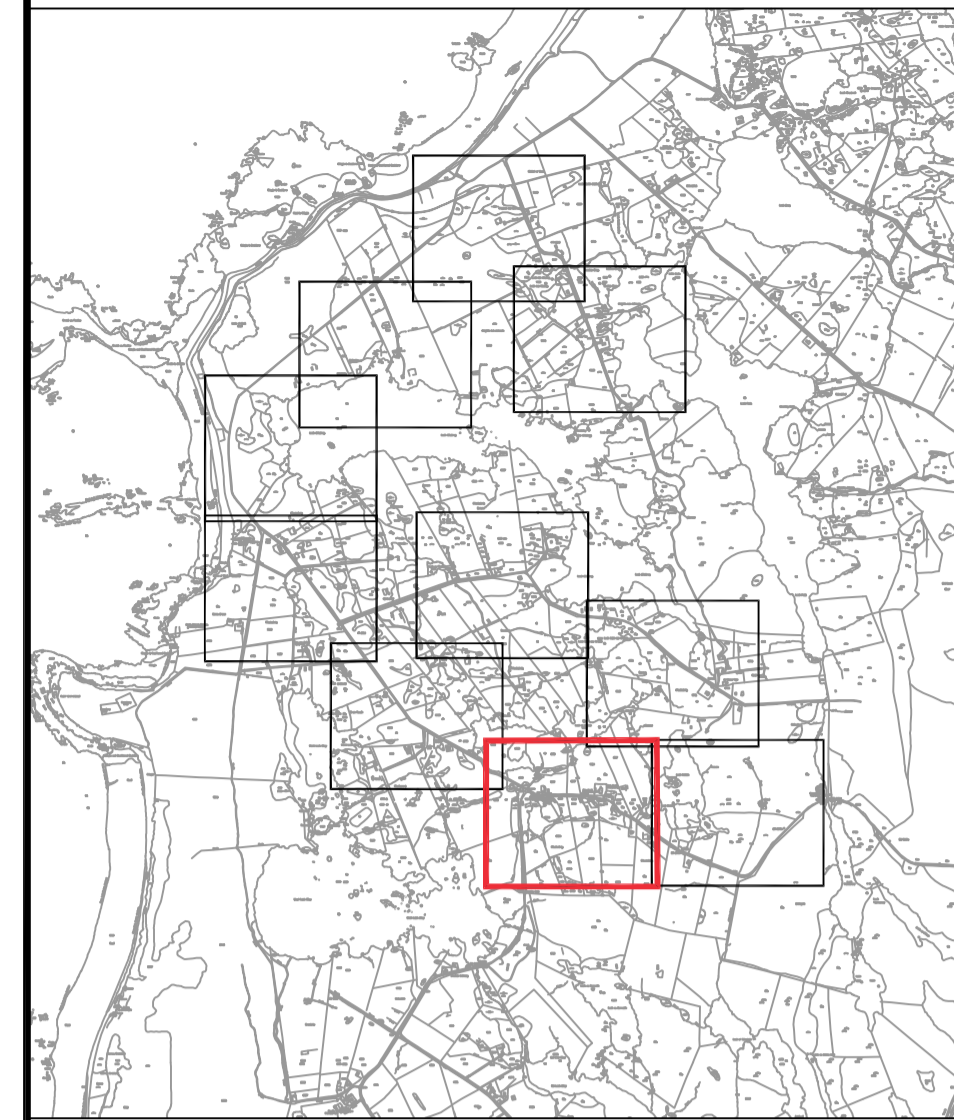
Client	SCOTTISH WATER				
Project	Capital Investment Delivery Western Isles Area				
Title	Stoneybridge Sheet 6 of 10				
Drawing Status	FINAL	Revisions			
JB No.	B0570000				
Figure No.	FIGURE 6				
Scale	1:2,000 @ A3 (1:1,000 @ A1)	Date	Nov 2007		
Drawn	RB	Checked	CS	Approved	AR



This data is based upon the OS map by Scottish Water with the permission of the Controller of Her Majesty's Stationery Office. © Crown copyright. Unauthorised reproduction infringes Crown Copyright and may lead to prosecution or civil proceedings. Licence Number: GD03135G0017

This drawing is not to be used in whole or part other than for the intended purpose and project as defined on this drawing. Refer to the contract for full terms and conditions. Maps produced by Jacobs UK Ltd. This map should NOT be rescaled. Copyright reserved.

FIGURE 7



LEGEND

- Proposed Mains
- 100m Study Corridor
- Archaeological Site Number (Value / Importance)
- National
- Regional
- Local
- Less than Local
- Unknown

Rev	Date	Purpose of Revision	Drawn	Chkd	Appd

JE JACOBS
 95 Bothwell Street, Glasgow, G2 7HX, UK
 Tel: 0141 204 2511 Fax: 0141 226 3109
 www.jacobsbabtie.com

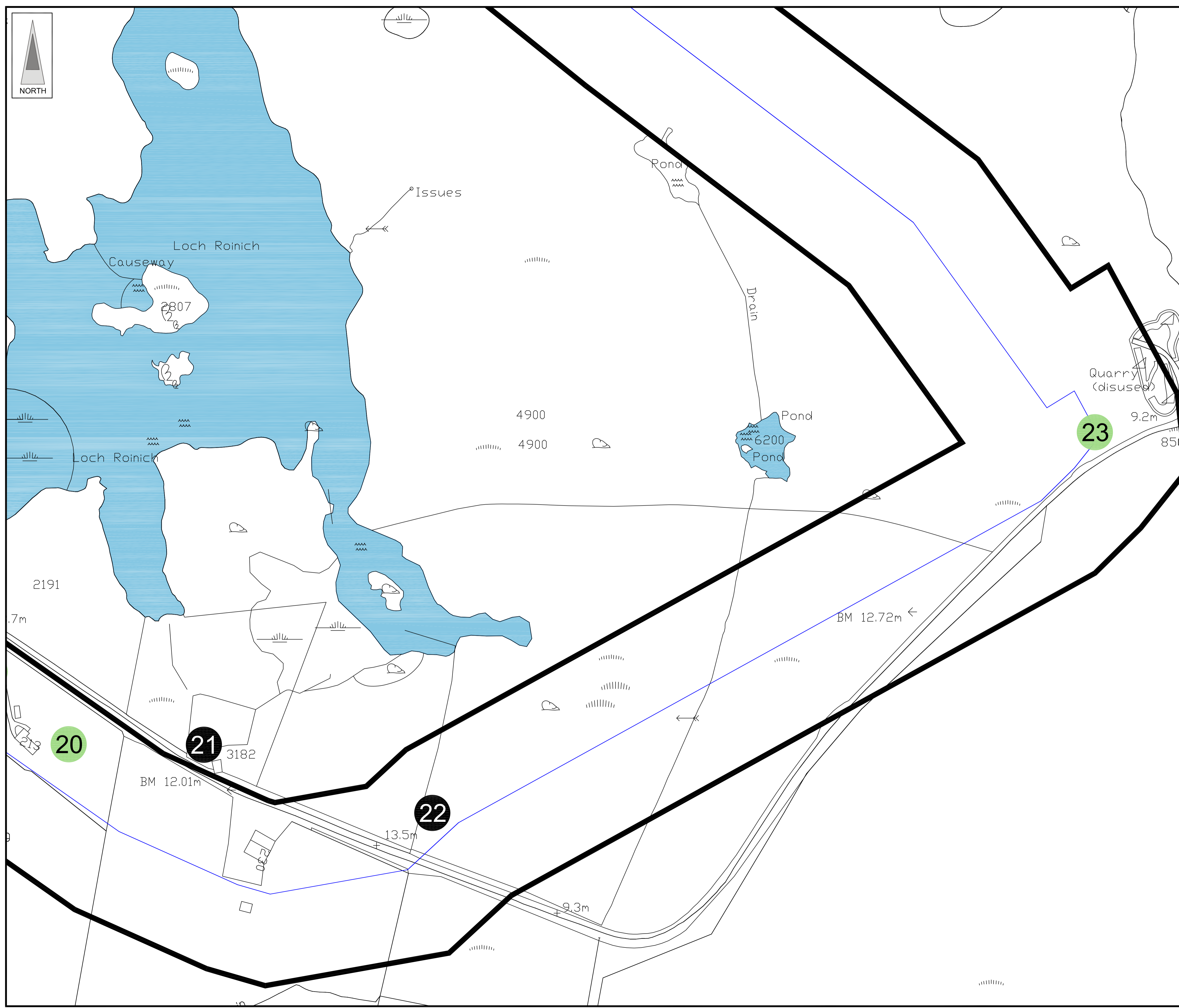
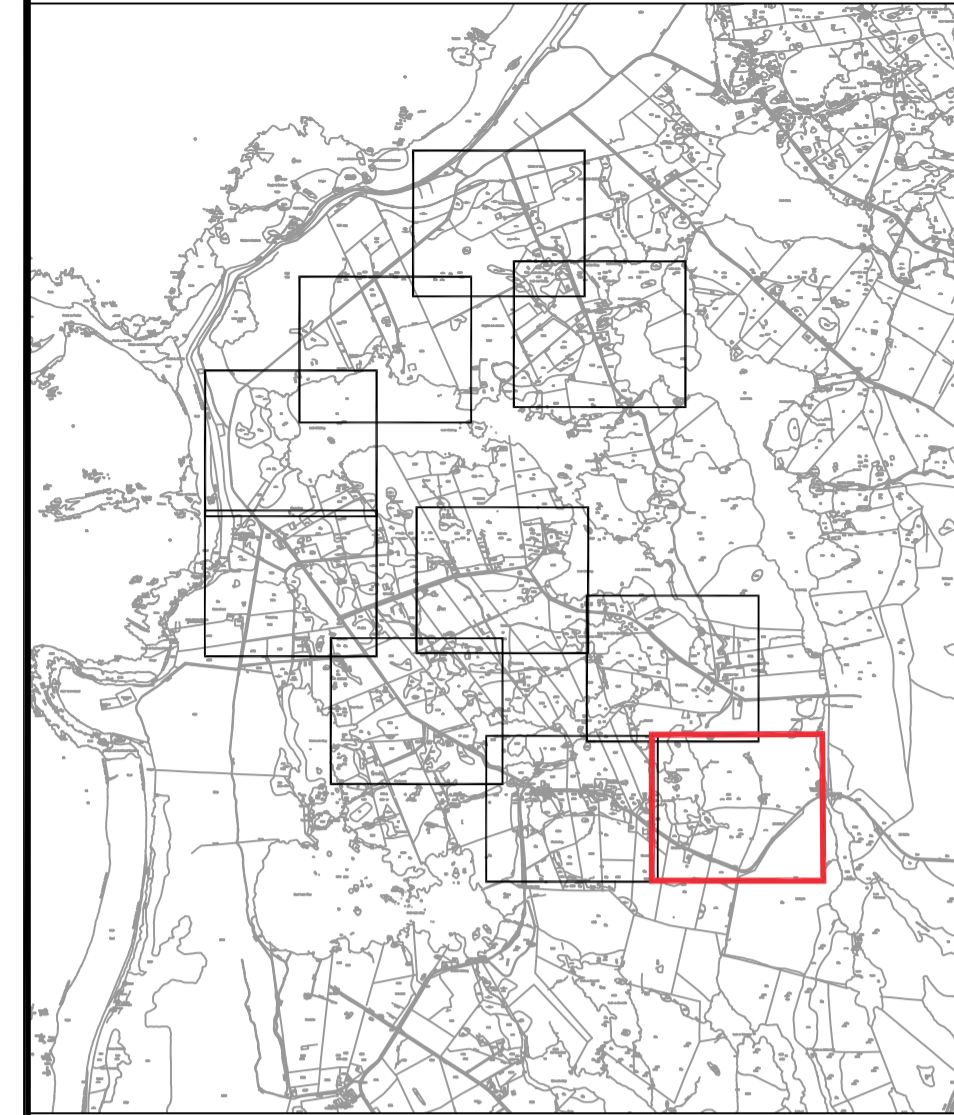
Client	SCOTTISH WATER				
Project	Capital Investment Delivery Western Isles Area				
Title	Stoneybridge Sheet 7 of 10				
Drawing Status	FINAL	Revisions			
JB No.	B0570000	Date	Nov 2007	Drawn	RB
Figure No.	FIGURE 7	Checked	CS	Approved	AR
Scale	1:2,000 @ A3 (1:1,000 @ A1)		Drawn	RB	Approved





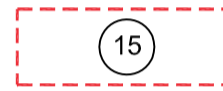





This data is based upon the OS map by Scottish Water with the permission of the Controller of Her Majesty's Stationery Office. © Crown copyright. Unauthorised reproduction infringes Crown Copyright and may lead to prosecution or civil proceedings. Licence Number: GD03135G0017

This drawing is not to be used in whole or part other than for the intended purpose and project as defined on this drawing. Refer to the contract for full terms and conditions. Maps produced by Jacobs UK Ltd. This map should NOT be rescaled. Copyright reserved.

FIGURE 8



LEGEND

-  Proposed Mains
-  100m Study Corridor
-  Archaeological Site Number (Value / Importance)
-  National
-  Regional
-  Local
-  Less than Local
-  Unknown

Rev	Date	Purpose of Revision	Drwn	Chkd	Appd

JE JACOBS
 95 Bothwell Street, Glasgow, G2 7HX, UK
 Tel: 0141 204 2511 Fax: 0141 226 3109
 www.jacobsbabtie.com

Client	SCOTTISH WATER				
Project	Capital Investment Delivery Western Isles Area				
Title	Stoneybridge Sheet 8 of 10				

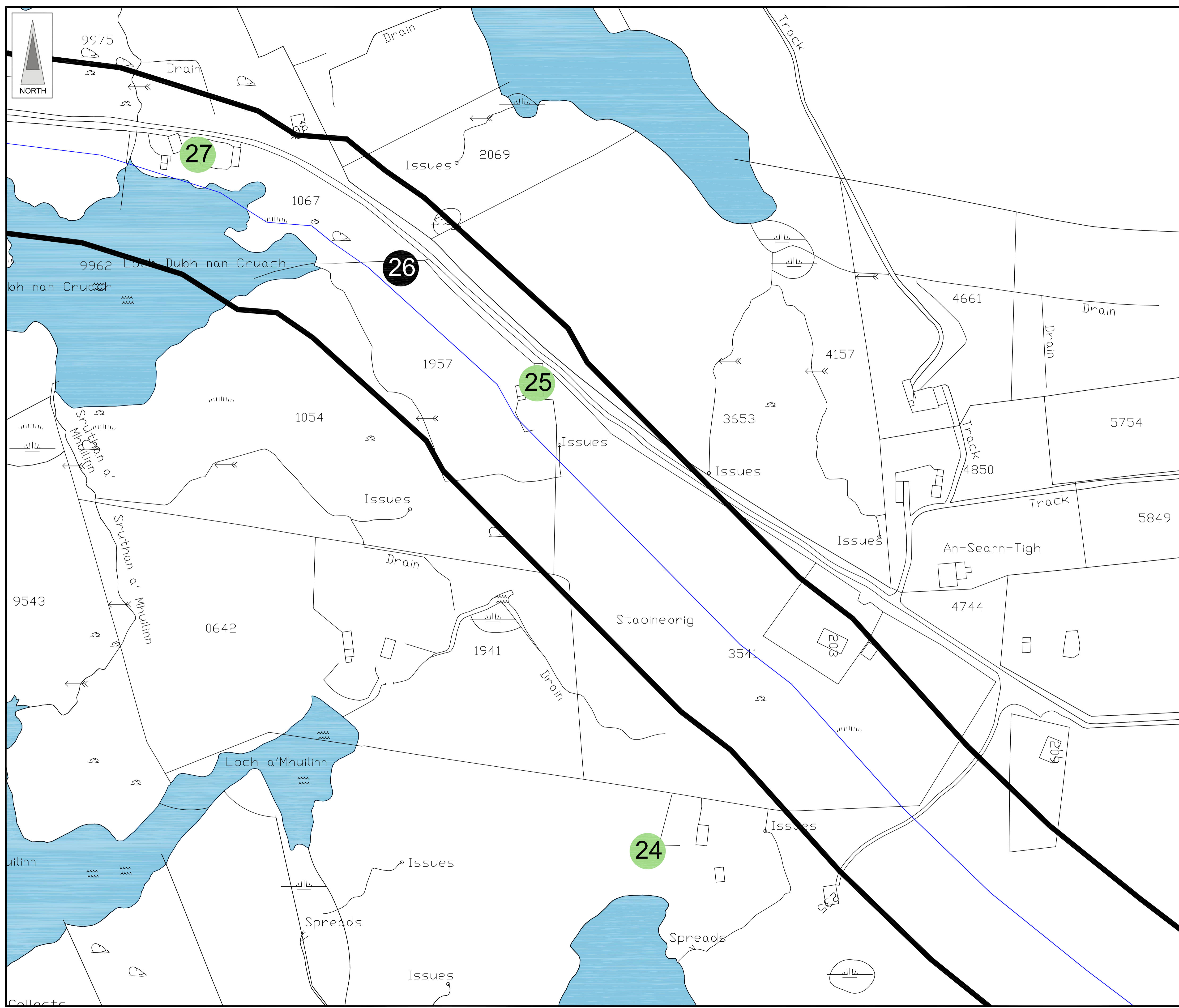
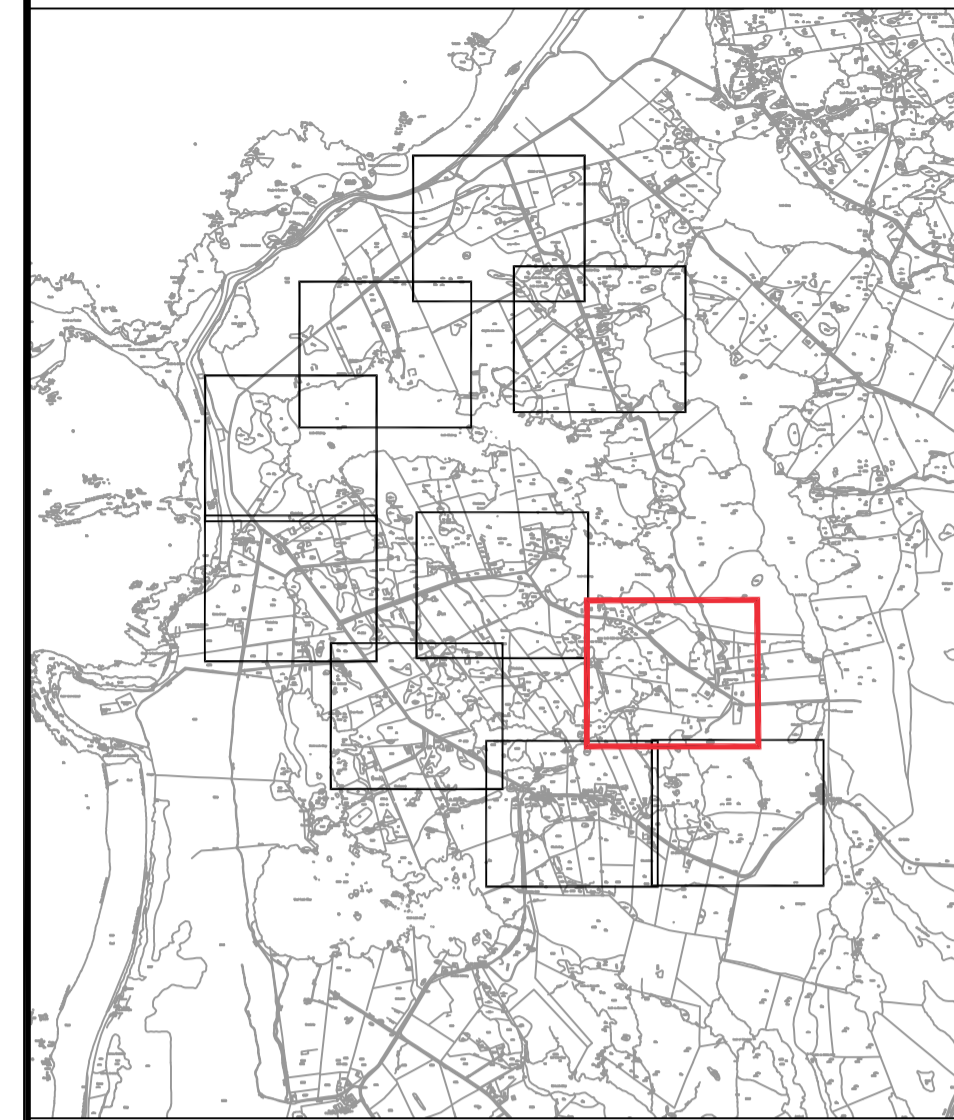
Drawing Status	FINAL					
JB No.	B0570000					
Figure No.	FIGURE 8				Revisions	
Scale	1:2,000 @ A3 (1:1,000 @ A1)				Date	Nov 2007
Drawn	RB	Checked	CS	Approved	AR	





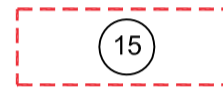





This data is based upon the OS map by Scottish Water with the permission of the Controller of Her Majesty's Stationery Office. © Crown copyright. Unauthorised reproduction infringes Crown Copyright and may lead to prosecution or civil proceedings. Licence Number: GD03135G0017

This drawing is not to be used in whole or part other than for the intended purpose and project as defined on this drawing. Refer to the contract for full terms and conditions. Maps produced by Jacobs UK Ltd. This map should NOT be rescaled. Copyright reserved.

FIGURE 9



LEGEND

-  Proposed Mains
-  100m Study Corridor
-  Archaeological Site Number (Value / Importance)
-  National
-  Regional
-  Local
-  Less than Local
-  Unknown

Rev	Date	Purpose of Revision	Drawn	Chkd	Appd

JE JACOBS
 95 Bothwell Street, Glasgow, G2 7HX, UK
 Tel: 0141 204 2511 Fax: 0141 226 3109
 www.jacobsbabtie.com

Client	SCOTTISH WATER				
Project	Capital Investment Delivery Western Isles Area				
Title	Stoneybridge Sheet 9 of 10				

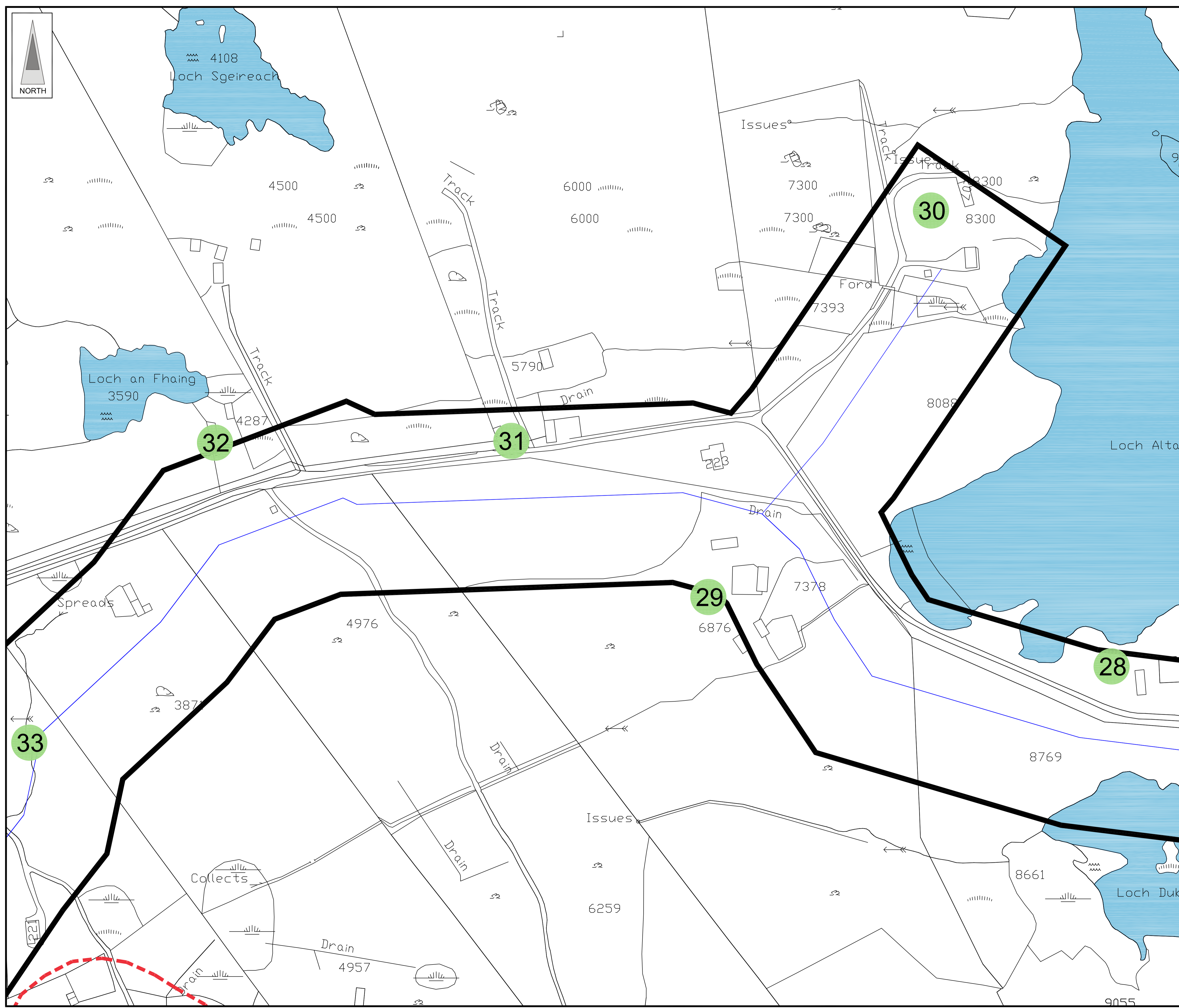
Drawing Status	FINAL					
JB No.	B0570000					
Figure No.	FIGURE 9				Revisions	
Scale	1:2,000 @ A3 (1:1,000 @ A1)				Date	Nov 2007
Drawn	RB	Checked	CS	Approved	AR	





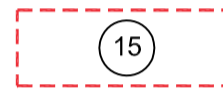





This data is based upon the OS map by Scottish Water with the permission of the Controller of Her Majesty's Stationery Office. © Crown copyright. Unauthorised reproduction infringes Crown Copyright and may lead to prosecution or civil proceedings. Licence Number: GD03135G0017

This drawing is not to be used in whole or part other than for the intended purpose and project as defined on this drawing. Refer to the contract for full terms and conditions. Maps produced by Jacobs UK Ltd. This map should NOT be rescaled. Copyright reserved.

FIGURE 10



LEGEND

-  Proposed Mains
-  100m Study Corridor
-  Archaeological Site Number (Value / Importance)
-  National
-  Regional
-  Local
-  Less than Local
-  Unknown

Rev	Date	Purpose of Revision	Drawn	Chkd	Appd

JE JACOBS
 95 Bothwell Street, Glasgow, G2 7HX, UK
 Tel: 0141 204 2511 Fax: 0141 226 3109
 www.jacobsbabtie.com

Client	SCOTTISH WATER				
Project	Capital Investment Delivery Western Isles Area				
Title	Stoneybridge Sheet 10 of 10				
Drawing Status	FINAL	Revisions			
JB No.	B0570000				
Figure No.	FIGURE 10				
Scale	1:2,000 @ A3 (1:1,000 @ A1)	Date	Nov 2007		
Drawn	RB	Checked	CS	Approved	AR



This data is based upon the OS map by Scottish Water with the permission of the Controller of Her Majesty's Stationery Office. © Crown copyright. Unauthorised reproduction infringes Crown Copyright and may lead to prosecution or civil proceedings. Licence Number: GD03135G0017

This drawing is not to be used in whole or part other than for the intended purpose and project as defined on this drawing. Refer to the contract for full terms and conditions. Maps produced by Jacobs UK Ltd. This map should NOT be rescaled. Copyright reserved.