



## YORK ARCHAEOLOGICAL TRUST REPORT

|                             |  |                         |                |
|-----------------------------|--|-------------------------|----------------|
| <b>SITE</b>                 | English Martyrs Church, Dalton Terrace, York |                         |                |
| <b>CLIENT NAME</b>          | Diocese of Middlesbrough                     |                         |                |
| <b>YAT PROJECT #</b>        | 5962   | <b>YAT REPORT #</b>     | 2017/71        |
| <b>MUSEUM ACCESSION #</b>   | tbc  | <b>GRID REFERENCE</b>   | SE 59300 51140 |
| <b>PLANNING REFERENCE #</b> | 13/03595/FUL                                 | <b>AAI OPS NOTICE #</b> | N/A            |

### Introduction

On the 19<sup>th</sup> of April 2017 York Archaeological Trust excavated, monitored and recorded two trial trenches in advance of a proposed scheme of development on land adjacent to English Martyrs Church, Dalton Terrace (Figure 1). An earlier evaluation on the plot, in October 2014, had found evidence for a medieval ditch, a cobble structure and medieval horticultural soils (YAT report 2014/49).

These trial trenches were excavated to provide better archaeological coverage of the overall development area, particularly with regard to the suspected possibility of surviving Roman burials being present. This would in turn better inform the development strategy. As no human remains (disarticulated or otherwise) were encountered in either of these trial trenches, or the evaluation trench excavated in October 2014, the potential for burials was assessed as being low.

An interim watching brief report was produced (YAT document no. 2017/48) containing a recommendation that the proposed service trench excavations be monitored in order to provide an opportunity to better define the medieval/post medieval ditch and cobbled structure that were seen during the evaluation in 2014.

Staff from York Archaeological Trust returned to the site on the 10<sup>th</sup> and 11<sup>th</sup> of July 2017 in order to monitor and record the excavation of these service trenches. The medieval/post medieval deposits identified during the 2014 evaluation were not visible in the service trench sections.

This report is an amalgamation of the original interim report on the two trial trenches and the findings of the service trench monitoring. This final report includes a figure showing the exact locations of the trenches.

|                     |               |                   |      |                 |               |
|---------------------|---------------|-------------------|------|-----------------|---------------|
| <b>COMPLETED BY</b> | GM            | <b>CHECKED BY</b> | IDM  | <b>FINISHED</b> | 13/07/17      |
| <b>FINDS</b>        | None retained | <b>SAMPLES</b>    | None | <b>PHOTOS</b>   | 41            |
|                     |               |                   |      | <b>PAGE</b>     | <b>1 of 5</b> |

Registered Charity in England & Wales (509060) & Scotland (SCO42846)



Registered Office:  
47 Aldwark, York YO1 7BX  
Tel: 01904 663000 Fax: 01904 663024



A Company Limited by Guarantee  
Without Share Capital Registered  
in England No. 1430801



# YORK ARCHAEOLOGICAL TRUST REPORT

|                             |  |                         |                |
|-----------------------------|--|-------------------------|----------------|
| <b>SITE</b>                 | English Martyrs Church, Dalton Terrace, York |                         |                |
| <b>CLIENT NAME</b>          | Diocese of Middlesborough                    |                         |                |
| <b>YAT PROJECT #</b>        | 5962   | <b>YAT REPORT #</b>     | 2017/71        |
| <b>MUSEUM ACCESSION #</b>   | tbc  | <b>GRID REFERENCE</b>   | SE 59300 51140 |
| <b>PLANNING REFERENCE #</b> | 13/03595/FUL                                 | <b>AAI OPS NOTICE #</b> | N/A            |

## Trial Trench 1

Trial trench 1 was located at the south west end of the access ramp which itself was adjacent to the south east side of the English Martyrs Church Hall (Figure 1).



**Plate 1: South-west facing section of trial trench 1**

Trench 1 measured 1.9m in length, 1.2m in width and 1.1m in depth (Figure 2). Modern deposits including the current ground surface (C100), a makeup deposit (C101), a gas service trench (C107 and C108) and a succession of levelling deposits (C102 and C103) formed the upper 0.45m-0.55m of the trench section. These contexts overlay a 0.2m thick deposit of horticultural soil (C104) which appeared to be very similar in character to the horticultural deposit seen during the 2014 evaluation (Context 1003).

This horticultural soil overlay a heavily disturbed (possibly by root action) orangish brown clay (C105) which itself overlay an undisturbed firm orangish brown clay (C106). Both of these deposits are thought to be naturally occurring. The disturbed natural was encountered at a depth of 0.65m to 0.75m BGL (c.whilst the undisturbed natural deposits were encountered at a depth of 0.85m to 0.9m BGL.

No finds were recovered from trial trench 1.

|                     |               |                   |      |                 |               |
|---------------------|---------------|-------------------|------|-----------------|---------------|
| <b>COMPLETED BY</b> | GM            | <b>CHECKED BY</b> | IDM  | <b>FINISHED</b> | 13/07/17      |
| <b>FINDS</b>        | None retained | <b>SAMPLES</b>    | None | <b>PHOTOS</b>   | 41            |
|                     |               |                   |      | <b>PAGE</b>     | <b>2 of 5</b> |

Registered Charity in England & Wales (509060) & Scotland (SCO42846)



Registered Office:  
47 Aldwark, York YO1 7BX  
Tel: 01904 663000 Fax: 01904 663024



A Company Limited by Guarantee  
Without Share Capital Registered  
in England No. 1430801



# YORK ARCHAEOLOGICAL TRUST REPORT

|                             |  |                         |                |
|-----------------------------|--|-------------------------|----------------|
| <b>SITE</b>                 | English Martyrs Church, Dalton Terrace, York |                         |                |
| <b>CLIENT NAME</b>          | Diocese of Middlesbrough                     |                         |                |
| <b>YAT PROJECT #</b>        | 5962   | <b>YAT REPORT #</b>     | 2017/71        |
| <b>MUSEUM ACCESSION #</b>   | tbc  | <b>GRID REFERENCE</b>   | SE 59300 51140 |
| <b>PLANNING REFERENCE #</b> | 13/03595/FUL                                 | <b>AAI OPS NOTICE #</b> | N/A            |

## Trial Trench 2

Trial trench 2 was located on one of the proposed pile locations that will form the foundation for the north eastern wall of the proposed building (Figure 1).

Trench 2 measured 1.6m in length, 1.5m in width and 1.4m in depth (Figure 2).



**Plate 2: North-west facing section of trial trench 2**

The concrete pad (C200) that formed part of the demolished church hall was 100mm thick. It overlay demolition rubble within most of the trench but the north eastern side was formed of a brick wall foundation (C201 and C200). The 20<sup>th</sup> century demolition deposits extended to a depth of 0.57m BGL. They overlay a 0.43m to 0.6m thick deposit of horticultural soil (C203) which appeared to be very similar in character to the horticultural deposit seen during the 2014 evaluation (Context 1003). A small quantity of animal bone, ceramic building material (including a piece of Roman Imbex) and 12<sup>th</sup> century medieval gritty pottery was recovered from Context 203. This material was assessed to be of low research value and discarded.

|                     |               |                   |      |                 |               |
|---------------------|---------------|-------------------|------|-----------------|---------------|
| <b>COMPLETED BY</b> | GM            | <b>CHECKED BY</b> | IDM  | <b>FINISHED</b> | 13/07/17      |
| <b>FINDS</b>        | None retained | <b>SAMPLES</b>    | None | <b>PHOTOS</b>   | 41            |
|                     |               |                   |      | <b>PAGE</b>     | <b>3 of 5</b> |

Registered Charity in England & Wales (509060) & Scotland (SCO42846)



Registered Office:  
47 Aldwark, York YO1 7BX  
Tel: 01904 663000 Fax: 01904 663024



A Company Limited by Guarantee  
Without Share Capital Registered  
in England No. 1430801



## YORK ARCHAEOLOGICAL TRUST REPORT

|                             |  |                         |                |
|-----------------------------|--|-------------------------|----------------|
| <b>SITE</b>                 | English Martyrs Church, Dalton Terrace, York |                         |                |
| <b>CLIENT NAME</b>          | Diocese of Middlesbrough                     |                         |                |
| <b>YAT PROJECT #</b>        | 5962   | <b>YAT REPORT #</b>     | 2017/71        |
| <b>MUSEUM ACCESSION #</b>   | tbc  | <b>GRID REFERENCE</b>   | SE 59300 51140 |
| <b>PLANNING REFERENCE #</b> | 13/03595/FUL                                 | <b>AAI OPS NOTICE #</b> | N/A            |

This horticultural soil overlay a heavily disturbed (possibly by root action) orangish brown clay (C204) which itself overlay an undisturbed firm orangish brown clay (C205). Both of these deposits are thought to be naturally occurring. The disturbed natural was encountered at a depth of 1.00m to 1.05m BGL whilst the undisturbed natural deposits were encountered at a depth of 1.12m to 1.22m BGL.

### Service trench monitoring (10<sup>th</sup> and 11<sup>th</sup> of July)

The service trenches were comprised of a main drainage channel running on a north-west to south-east alignment with four separate channels running off of it towards the south east or east (Figure 1, Plate 3).



**Plate 3: Service trenches viewed from the north-east**

|                     |               |                   |      |                 |               |
|---------------------|---------------|-------------------|------|-----------------|---------------|
| <b>COMPLETED BY</b> | GM            | <b>CHECKED BY</b> | IDM  | <b>FINISHED</b> | 13/07/17      |
| <b>FINDS</b>        | None retained | <b>SAMPLES</b>    | None | <b>PHOTOS</b>   | 41            |
|                     |               |                   |      | <b>PAGE</b>     | <b>4 of 5</b> |

Registered Charity in England & Wales (509060) & Scotland (SCO42846)



Registered Office:  
47 Aldwark, York YO1 7BX  
Tel: 01904 663000 Fax: 01904 663024



A Company Limited by Guarantee  
Without Share Capital Registered  
in England No. 1430801



## YORK ARCHAEOLOGICAL TRUST REPORT

|                             |  |                         |                |
|-----------------------------|--|-------------------------|----------------|
| <b>SITE</b>                 | English Martyrs Church, Dalton Terrace, York |                         |                |
| <b>CLIENT NAME</b>          | Diocese of Middlesborough                    |                         |                |
| <b>YAT PROJECT #</b>        | 5962   | <b>YAT REPORT #</b>     | 2017/71        |
| <b>MUSEUM ACCESSION #</b>   | tbc  | <b>GRID REFERENCE</b>   | SE 59300 51140 |
| <b>PLANNING REFERENCE #</b> | 13/03595/FUL                                 | <b>AAI OPS NOTICE #</b> | N/A            |

The trenches were excavated to a depth of between 600mm and 800mm below ground level. The archaeological deposit sequence visible in their sections was identical to those identified in the trial trenches (a 20<sup>th</sup> century demolition material which overlay a horticultural soil which overlay the natural orangish brown clay). No context numbers were assigned to these deposits and no finds were recovered.

### Conclusions

No significant archaeology was identified in either of the trial trenches or within the service trench excavations. The horticultural soil identified in both of the trial trenches appears to be the same as the horticultural soil identified during the evaluation. It appears that this land was been used throughout the medieval period for agricultural purposes.

The low quantity and quality of the residual Roman finds recovered from the deposits encountered on this site do not suggest that Roman burials were being disturbed by the medieval activity. It seems possible, therefore, that there were never any Roman burials within this plot of land. The alternative explanation is that an unidentified activity, possibly the establishment of civil wall fortifications in 1640, has completely removed any burials that were present prior to the agricultural activity. In either case the potential for human remains on this site now seems negligible.

### Recommendations

No significant archaeological deposits have been disturbed by the development of this site and this watching brief was concluded with the agreement of the City of York Archaeologist. No further archaeological investigation is recommended with regard to this development.

*This Report has been prepared solely for the person/party which commissioned it and for the specifically titled project or named part thereof referred to in the Report. The Report should not be relied upon or used for any other project by the commissioning person/party without first obtaining independent verification as to its suitability for such other project, and obtaining the prior written approval of York Archaeological Trust for Excavation & Research Limited ("YAT"). YAT accepts no responsibility or liability for the consequences of this Report being relied upon or used for any purpose other than the purpose for which it was specifically commissioned. Nobody is entitled to rely upon this Report other than the person/party which commissioned it. YAT accepts no responsibility or liability for any use of or reliance upon this Report by anybody other than the commissioning person/party.*

|                     |               |                   |      |                 |               |
|---------------------|---------------|-------------------|------|-----------------|---------------|
| <b>COMPLETED BY</b> | GM            | <b>CHECKED BY</b> | IDM  | <b>FINISHED</b> | 13/07/17      |
| <b>FINDS</b>        | None retained | <b>SAMPLES</b>    | None | <b>PHOTOS</b>   | 41            |
|                     |               |                   |      | <b>PAGE</b>     | <b>5 of 5</b> |

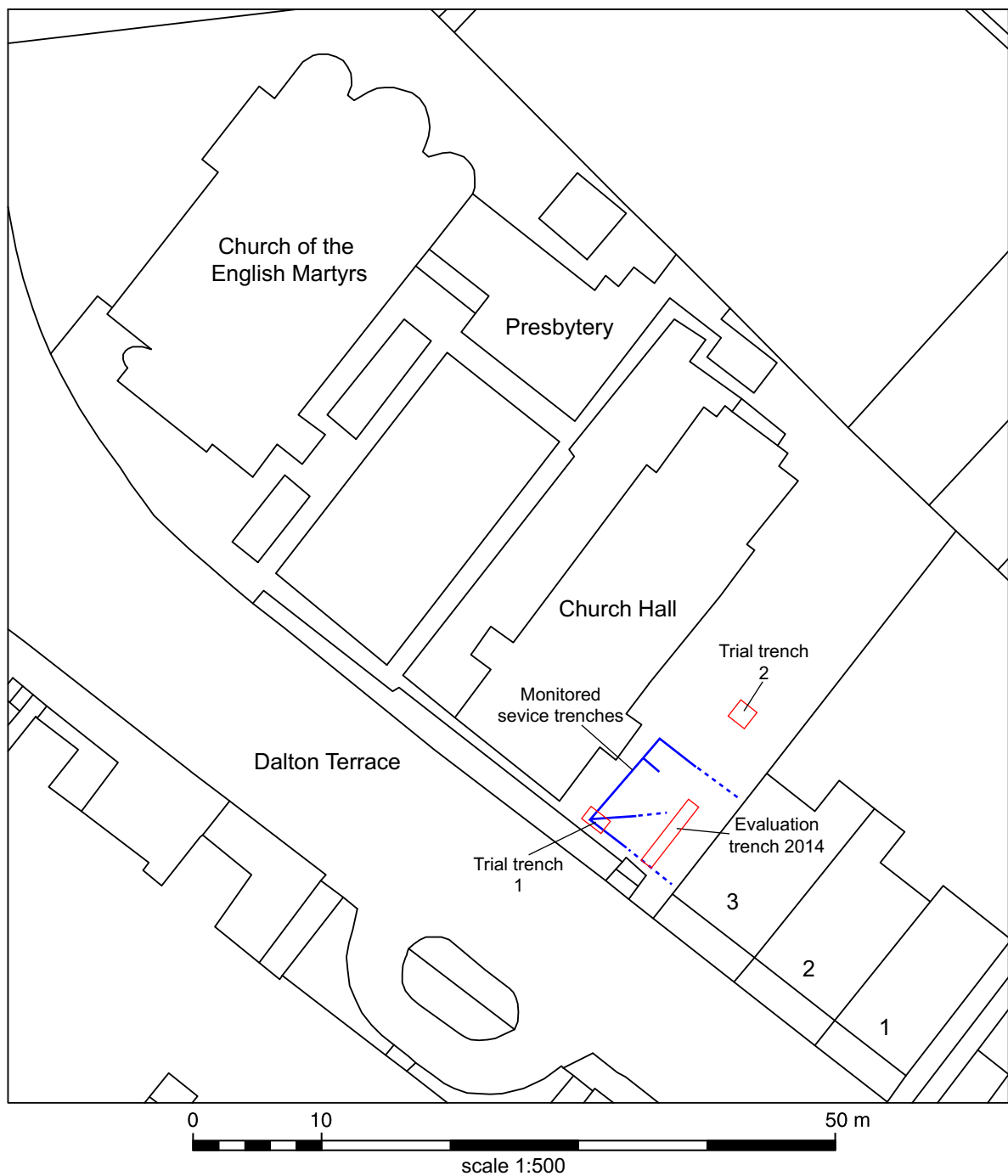
Registered Charity in England & Wales (509060) & Scotland (SCO42846)



Registered Office:  
47 Aldwark, York YO1 7BX  
Tel: 01904 663000 Fax: 01904 663024



A Company Limited by Guarantee  
Without Share Capital Registered  
in England No. 1430801



Reproduced from the Ordnance Survey Digital Mapping with the permission of the Controller of Her Majesty's Stationery Office, © Crown Copyright. York Archaeological Trust, 47 Aldwark, York, YO1 7BX. Licence Number 100018343

Fig. 1 Site and trench locations

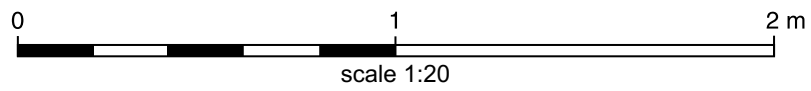
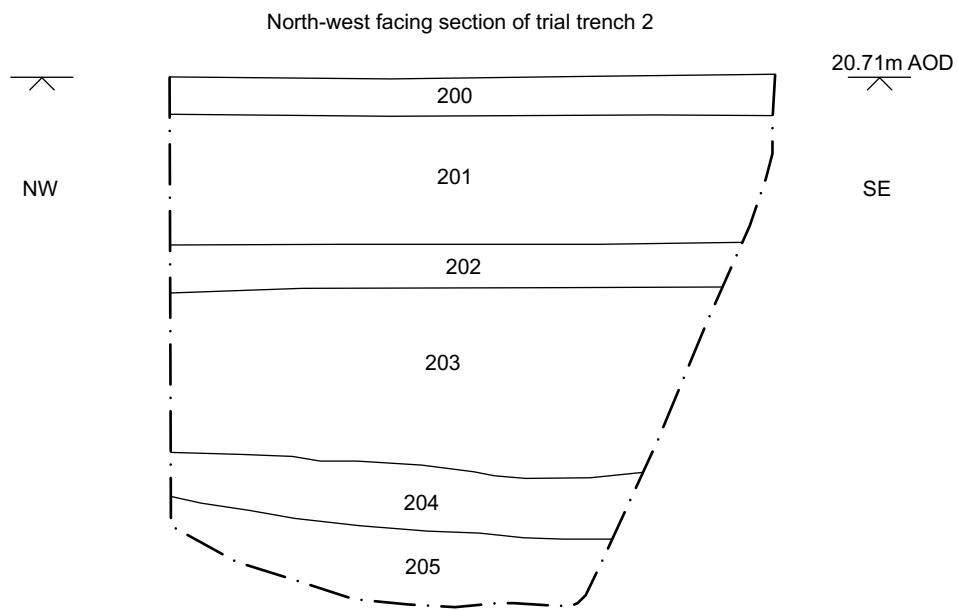
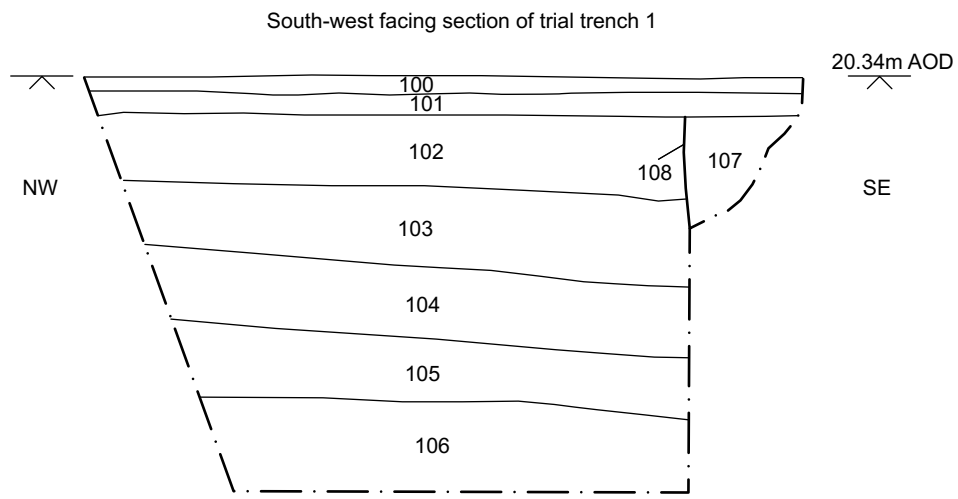


Fig. 2 Trench sections