



Alderley Sandhills Project 2003: Section Register

section number (1) context number 2033, 2065
2083, 2073
2001, 2237, 2096
2075

area B unit 4 Schlitt. scale 1:10



drawn by Tom Jones. date 22/08/2003.

description Section of Southern most wall of Schlitt. facing South.
 North.  

section number (2) context number 2037, 2073, 2075,
2083, 2092, 2093,
2094, 2096.

area B unit 4 (Schlitt) scale 1:10



drawn by Tom Jones date 23/08/2003.

description Section of South, ^{west} facing wall of Schlitt
~~east~~  

section number (3) context number 2037, 2065, 2075,
2092, 2093, 2094.

area B unit 4 (Schlitt) scale 1:10



drawn by Tom Jones date 23/08/03

description Section of South facing - Schlitt. ^{North}
 Sect.  


section number (4) context number 2024, 2074, 2075, 2092,
2094, 2098, 2099.


area B unit 4 (Schlitt) scale 1:10

drawn by Tom Jones. date 23/08/03

description West, west facing section.  

Alderley Sandhills Project 2003: Section Register

section number 5 context number 2024, 2038, 2074, 2075,
2092, 2098, 2099.
area B unit 4 (Schlitt) scale 1:10
drawn by Tom Jones date 23/08/03
description North wall of Schlitt. North facing. 

section number 6 context number 2001, 2024, 2065, 2073,
2075, 2084, 2092.
area B unit 4 (Schlitt) scale 1:10
drawn by Tom Jones date 23/08/03.
description East wall of Schlitt, East facing. 

section number 7 context number 3001, 3002, 3005, 3006
area C unit 1 scale 1:10
drawn by S. PULLAR date 27/08/03
description
NORTH WALL OF TRENCH C

section number 8 context number 3001, 3002, 3003, 3005,
3006
area C unit 1 scale 1:10
drawn by S. PULLAR date 27/08/03
description
EAST WALL OF TRENCH C

Alderley Sandhills Project 2003: Section Register

section number 9 context number 3001, 3002, 3005, 3006
area C unit 1 scale 1:10
drawn by S. PULLAR date 27/08/03
description SOUTH WALL OF TRENCH C

section number 10 context number 3001, 3002, 3005, 3006
area C unit 1 scale 1:10
drawn by S. PULLAR date 27/08/03
description WEST WALL OF TRENCH C

section number 11 context number 2029, 2033, 2065, 2073, 2075, 2092
area B SCHLITT unit 4 scale 1:10
drawn by S. PULLAR date 31/08/03
description SCHLITT

section number 12 context number 2039, 2040, 2075, 2077, 2086, 2092, 2117, 2123, 2124, 2227
area B unit 4 scale 1:10
drawn by F. ELLIOTT
A. WALKER date 1/09/03
description COTTAGE REAR EXT & "COAL HOUSE" EXTENSION

Alderley Sandhills Project 2003: Section Register

section number

13

context number

4002, 4004, 4006, 4009

area

D

unit

1+2

scale

1:10

drawn by

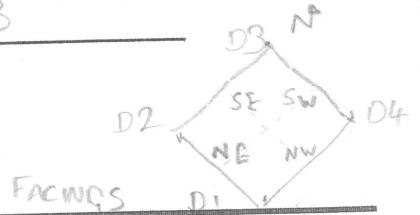
L BRENTON + LISA PALING

date

5/9/03

description

SOUTH-EAST FACING OF D



section number

14

context number

4002, 4003, 4004,
4006, 4009

area

D

unit

2+3

scale

1:10

drawn by

L BRENTON + LISA PALING

date

5/9/03

description

SOUTH-WEST FACING OF D

See diagram above

section number

15

context number

4000, 4003, 4007,
4006, 4009

area

D

unit

3+4

scale

1:10

drawn by

L BRENTON + LISA PALING

date

5/9/03

description

NORTH WEST FACING OF D

See diagram above

section number

16

context number

4002, 4003, 4007,
4006, 4009

area

D

unit

4+1

scale

1:10

drawn by

L BRENTON + LISA PALING

date

5/9/03

description

NORTH EAST FACING OF D

See diagram above

Alderley Sandhills Project 2003: Section Register

section number (17) context number

2029	2083	2092
2075	2027	2084
2127	2133	2193
		2238

 area B unit 4 scale 1:10
 drawn by Sophie Pullar date 06/09/2003
 description X-Section of privy. South facing

section number (18) context number

1014	1052	1054
------	------	------

 area A unit 2 scale 1:10
 drawn by Sarah Whitehead date 07/09/03
 description West profile of wall 1014 (cellar interior)

section number (19) context number

2030	2075	2092
2001	2083	2188
		2073

 area B unit 4 [Schlitt] scale 1:10
 drawn by S. Pullar date 11/09/03
 description East profile of schlitt

section number (20) context number

2001	2033	2075	2084
2193	2238		

 area B unit 4 [Schlitt] scale 1:10
 drawn by S. Pullar date 11/09/03
 description South profile of schlitt

Alderley Sandhills Project 2003: Section Register

2032	2036	2034	2037	2001
2193	2065	2066	2073	2129
2092	2075	2084	2083	
2029	2093	2094	2096	2238
			2237	2128

section number (21)

context number

area B unit 4 [Schlitt]

scale 1:10

drawn by S. Pullar & S. Whitehead date 11/09/03

description West profile of Schlitt

section number (22)

context number

area A unit 1 & 2

scale 1:10

drawn by S. Whitehead & E. Casella date 11/09/03

description South facing profile of Wall 1015 (cellar)

section number (23)

context number

area A unit 1

scale 1:10

drawn by S. Whitehead
E. Casella date 13/09/03

description east facing profile of Wall 11016 (cellar)

section number (24)

context number 2039 + 2142 # 2211

area B/4 unit 4

scale 1:10

drawn by Sophie Pullar date 13/09/2003

description East West face of East wall of 2039. Tom's Wall.

Alderley Sandhills Project 2003: Section Register

section number 25 context number
area A unit 1 & 2 scale 1:10
drawn by S. Whitehead & E. Casella date 13/09/03
description North facing profile of wall (cellar)

section number 26 context number
area A unit 3 scale 1:10
drawn by S. PULLAR date 17/09/03
description west facing of wall " west end of lean to.

section number 27 context number 1007
area A unit 1 scale 1:10
drawn by S. PULLAR date 17/09/03
description N face of wall

section number 28 context number 1007
area A unit 1 scale 1:10
drawn by S. PULLAR date 17/09/03
description S face of wall

Alderley Sandhills Project 2003: Section Register

section number 29 context number

area A unit 1 scale 1:10

drawn by R. PETTIT & A. STUTTARD date 17/09/03

description
EAST FACING ^{TRENCH} EDGE OF WESTERN SECTION IN A/1

section number 30 context number

area A unit 1 scale 1:10

drawn by S. PRICE, J. WRIGHT & D. GRIFFIN date 19/09/03

description
SOUTH FACING ^{TRENCH} EDGE OF NORTHERN SECTION IN A/1 (PART 1)

section number 31 context number

area A unit 2 scale 1:10

drawn by E. CASELLA & D. GRIFFIN date 23/09/03

description
SOUTH FACING ^{TRENCH} EDGE OF NORTHERN SECTION IN A/2 (PART 2)

section number 32 context number

area A unit 2 scale 1:10

drawn by S. BOLTON date 23/09/03

description
WEST FACING ^{TRENCH} EDGE OF EASTERN SECTION IN A/2

Alderley Sandhills Project 2003: Section Register

section number 33 context number

area A unit 4 scale 1:10

drawn by S. BOLTON & L. BRENTON date 25/09/03

description & D. GRIFFIN.

WEST FACING TRENCH EDGE OF EASTERN SECTION IN A/4

section number 34 context number

area A unit 4 scale 1:10

drawn by S. BOLTON, L. BRENTON date 25/09/03

description & D. GRIFFIN

NORTH FACING TRENCH EDGE OF SOUTHERN SECTION IN A/4 FIRST 3.5m from EASTERN EDGE

section number 35 context number

area A unit 3 scale 1:10

drawn by S. BOLTON, L. BRENTON date 25/09/03

description & D. GRIFFIN

NORTH FACING TRENCH EDGE OF SOUTHERN SECTION IN A/4 LAST 1.5m from EASTERN EDGE

section number 36 context number

area A unit 3 scale 1:10

drawn by S. BOLTON, L. BRENTON & date 25/09/03

description D. GRIFFIN

NORTH FACING TRENCH EDGE OF SOUTHERN SECTION IN A/3

Alderley Sandhills Project 2003: Section Register

section number 37 context number
area A unit 3 scale 1:10
drawn by S. BOLTON, L. BRENTON & D. GRIFFIN date 25/09/03
description
EAST FACING TRENCH EDGE OF WESTERN SECTION IN A/3.

section number 38 context number 2039, 2142, 2184, 2185,
2209, 2213, 2214, 2215.
area B unit 4 scale 1:10
drawn by S. PULLAR date 28/09/03
description
SOUTH FACING PROFILE OF SOUTHERN WALL 2039

section number 39 context number 2000, 2001, 2005, 2006,
2011, 2023, 2106, 2152, 2154,
2143, 2203, 2205, 2206, 2228
area B unit 2 scale 1:10
drawn by S. BOLTON & L. BRENTON. date 28/09/03
description
WEST FACING TRENCH EDGE OF EASTERN SECTION IN B/2

section number 40 context number 2000, 2001, 2006, 2014,
2015, 2018, 2019, 2020, 2023,
2103, 2107, 2151, 2171, 2172, 2198,
2229.
area B unit 2 scale 1:10
drawn by Russell Palmer date 27/09/2003
description
SOUTH FACING TRENCH EDGE OF NORTHERN SECTION IN B/2

Alderley Sandhills Project 2003: Section Register

section number 41 context number 2001, 2025, 2026, 2027, 2028,
2012, 2075, 2092, 2103,
2150, 2151, 2153, 2229.
area B unit 2 scale 1:10
drawn by Russ, D.GRIFFIN. date 01/10/2003 ✓
description
EAST FACING BAULK OF WESTERN SECTION BETWEEN B2 & B1

section number 42 context number
area B unit 2 scale 1:10
drawn by NOT COMPLETED date
description
→ SEE FILE 'B5ENDSHOTS' IN ASP DIGITAL ARCHIVE FOR DETAILS.
EAST FACING BAULK OF WESTERN SECTION BETWEEN B3 & B4

section number 43 context number 2000, 2001, 2051, 2057,
2068, 2069, 2076, 2075,
2114, 2233.
area B unit 5 scale 1:10
drawn by S.PULLAR & L BRENTON date 29/09/03
description
WEST FACING TRENCH EDGE OF EASTERN SECTION IN B/5

section number 44 context number 2000, 2001, 2075, 2076,
2081, 2114.
area B unit 5 scale 1:10
drawn by S.PULLAR + L BRENTON date 29/09/03
& D.GRIFFIN
description
SOUTH FACING TRENCH EDGE OF NORTHERN SECTION IN B/5