

Excavations at Riggs Road, Perth 2014-2017 (Interim Data Structure Report)



Wooden water trough in South range looking E



9th May 2018

Contents List

Introduction Page 4

Archaeological and Historical Background Page 7

The Excavations of 2014-2017

Interim Phasing

Phase 1 Page 10

Finds

Phases 2a and 2b Page 15

Finds

Phase 3 Page 34

Finds

Phase 4 Page 53

Finds

Phase 5 Page 57

Discussion and Reporting Page 58

References Page 65

Illustration List Page 66

Appendix 1 Page 69

Context Registers

Appendix 2 Page 114

Burials excavated, lifted and recorded in 2014-2017

Appendix 3 Page 119

Skeletons as Boxed for storage at Keepsafe, Perth Harbour

Appendix 4 Page 124

Small Finds Register

Appendix 5 Page 174

Soil Sample List

Appendix 6 Page 176

Photographic Register (by Month and Year)

Appendix 7 Page 354

Plan List

Appendix 8 Page 359

Bulk finds by box number

Appendix 9 Page 360

Data Structure Report for 2008 excavations at Riggs Road/Whitefriars Street, Perth (PE48)

Introduction (Illustration 1 and 2)

These excavations were carried under the direction of Derek Hall, archaeologist and ceramic specialist, with help from Ray Cachart, Chris Fyles and David Perry of Alder Archaeology for a period of 5 months in late 2015 early 2016, Irene Haggart for most of 2016/17 and Adam Janczik for 2017. They represent a continuation of the excavations first started but not completed by the former SUAT Ltd in 2008 (Site Code PE48). These archaeological interventions were undertaken to match the planning condition attached to Perth and Kinross Council planning application 06/02581/FUL. This application for small industrial units had a foundation design which would destroy all archaeological deposits in its formation level, therefore the excavations reported on here were focused on the footprint of the approved building. Originally it was planned to excavate the building footprint in two sections so that spoil didn't have to be removed from site, at the halting of excavation in 2008 only one of these two sections had been opened (over the church and North end of the West range). This phase of the excavations (Site Code WHT14) took place between 28th July 2014 and 21st July 2017 and resulted in the recording of 1955 contexts, 5700 photographs and 215 plans. A further 204 skeleton numbers were assigned, 79 soil samples were taken, and 1655 small finds were recorded. Bulk finds of pottery, animal bone and disarticulated human bone were also recovered.

History of phases of excavation at Riggs Road / Whitefriars Street, Perth

20 th July 2014 – 19 th December 2014	Excavation commences on church and from November on West range
5 th January 2015-23 rd December 2015	Excavation continues on the West range and when weather improves on church. Site closed down due to weather conditions until April 2016.
12 th April 2016-20 th December 2016	Excavation restarts on church
17 th January 2017-31 st January	Excavation continues on the church and is completed.
2 nd February 2017-20 th July 2017	Excavation recommences on West range, starts on South range and external courtyards and is completed (129 weeks in total).

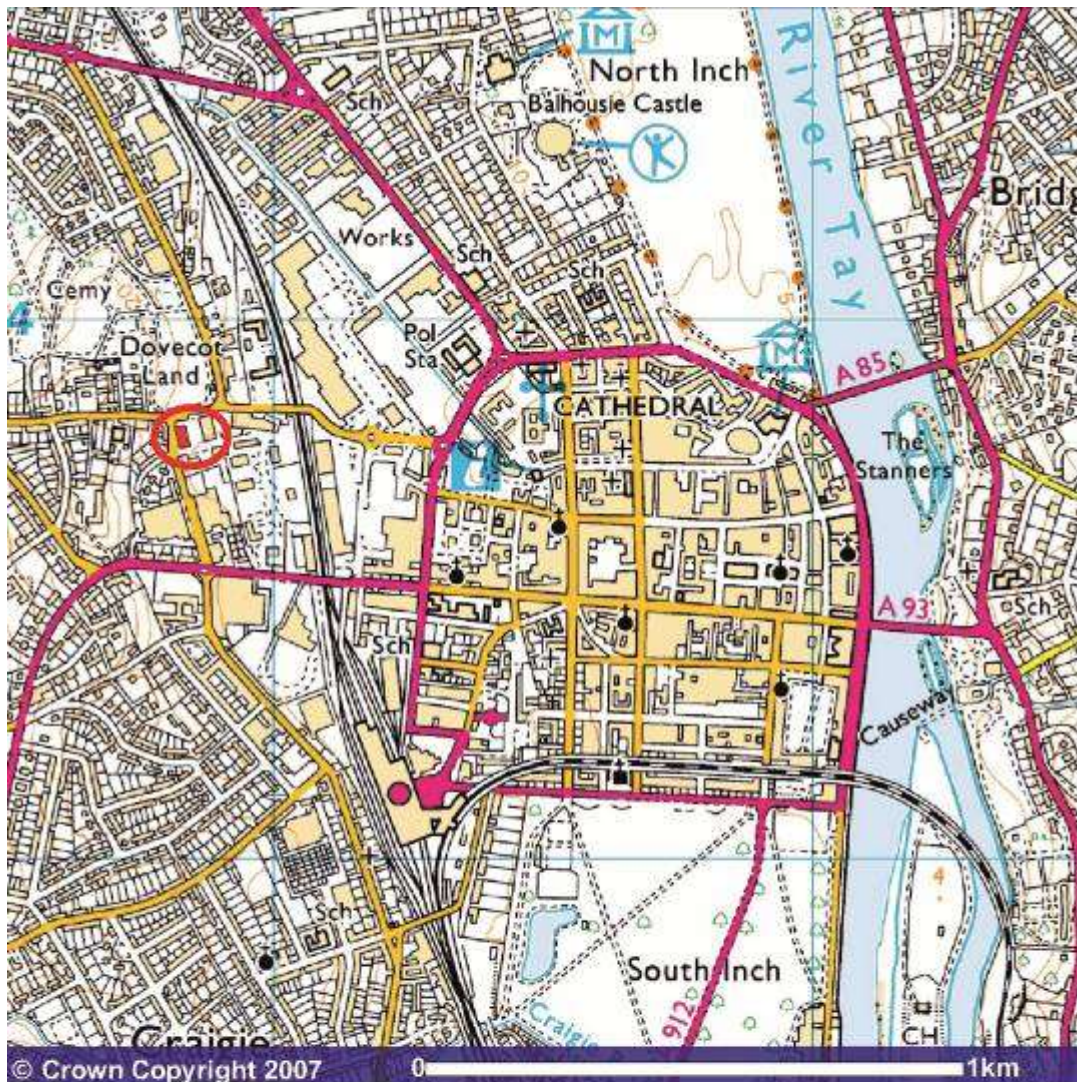


Illustration 1 - Location of site at Riggs Road, Perth (based on Ordnance Survey map Crown Copyright 2007. All Rights Reserved. Licence number 100049628)

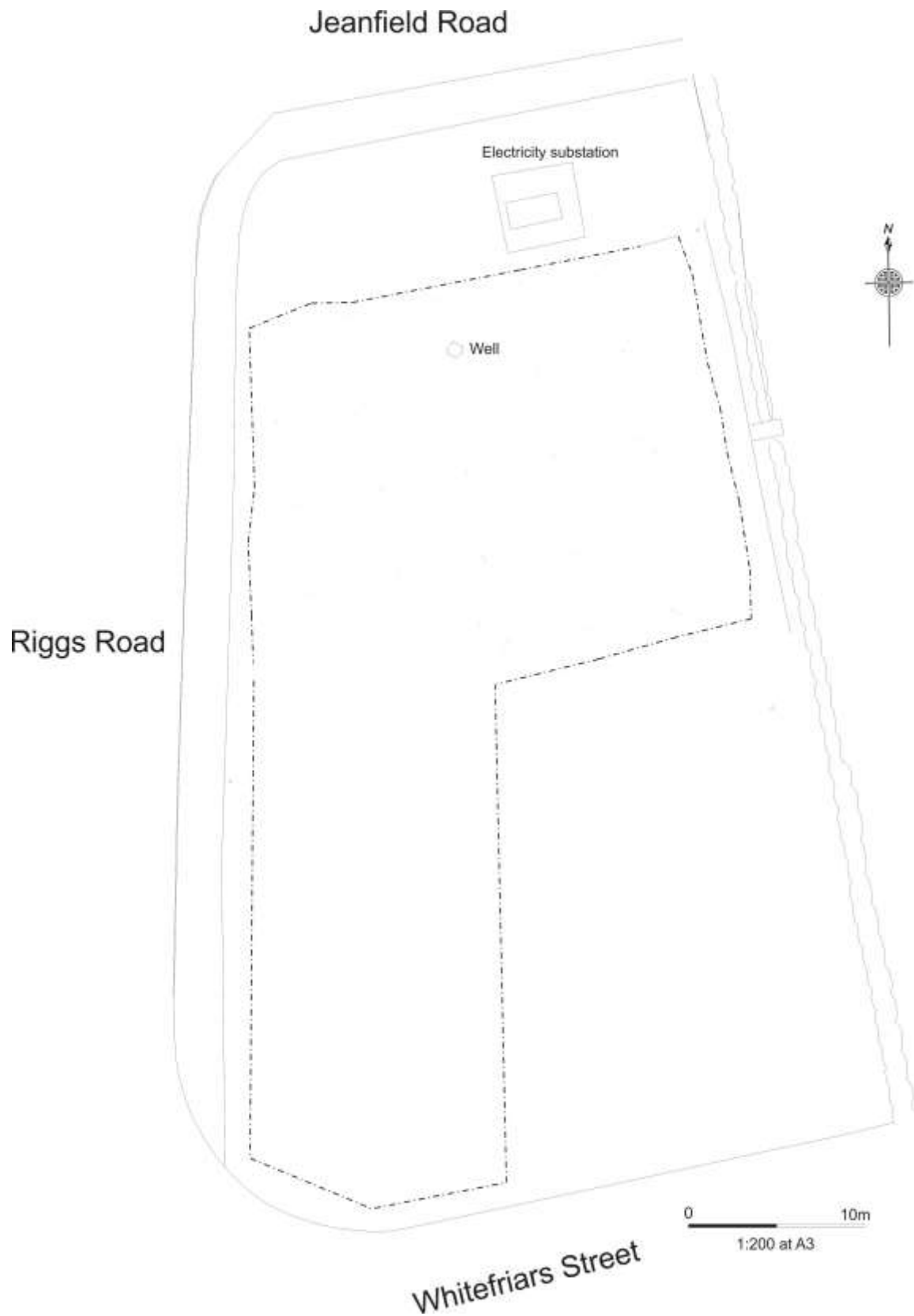


Illustration 2 – Excavated area at Riggs Road / Whitefriars Street, Perth (indicated by chain and dot line)

Archaeological and Historical Background

The proposed development lies to the immediate west of the Urban Archaeology Unit's excavations of the Carmelite Friary of Tullilum, which were carried out as a Manpower Services Scheme project in 1982. Those excavations located the eastern end of the friary church and part of its east range (Hall 1987).

An early church/chapel?

The first surviving reference to the place of Tullilum is in a charter of Malcolm IV, dated 1157x60, granting to Dunfermline abbey the church of Perth with its various lands including "Tullilum, aliud Tullilum"—which Barrow takes to mean Meikle and Little Tullielum (*RRS* i, no 157). Such lands may have had attached chapels which were part of the early church within the shire of Perth which was later centred on the parish church of the town. The second element in the place name Tullilum may support this suggestion. The "Tulli.." element of the place name is derived from the Gaelic *tulach*, a hillock or ridge (Nicholaisen 1976, 147). The ".lum" element is, however, poorly understood. Suggestions include, G. *leum*, a leap (Edwards 1910, 75), G. *luim*, bare surface (Johnston 1976, 245). In this particular context a more likely derivation may be G. and Welsh *lann* meaning church lands (Mackinlay 1904, 61-4).

The Carmelites

There are no surviving contemporary documents which relate the transfer of this chapel to the Carmelite friars. The usual explanation of the convent's foundation is that the Carmelites came to Scotland in 1260 and that two years later they were provided by Richard, bishop of Dunkeld with their first chapel in the country, at Tullilum near Perth, the first firm evidence of this connection is not in fact until 1365 when Thomas of Inchyareth, prior of the Carmelites of Tollylom, appears as a witness in a charter of the abbey of Inchaffray (*Inchaffray Chrs*, 130, no cxxv). Although there are no surviving records it is possible that an early chapel at Tullilum was transferred, at some date between c 1160 and 1260/2, from the possession of the abbey of Dunfermline to that of the bishop of Dunkeld who in turn gave it to the Carmelite friars.

The Bishop of Dunkeld

From the end of the 14th century firmer information survives concerning both the actual convent at Tullilum and the use of the friars' church by the bishop of Dunkeld. In 1392-3 the abbey of Cambuskenneth was in a serious dispute with the bishop of Dunkeld, which eventually led to the excommunication of the bishop. The act was undertaken by the bishop of Glasgow in the church of the Carmelite friars of Tullilum in the diocese of Dunkeld. That the convent was an important centre of the diocese by this date is confirmed during the litigation that took place before the excommunication. A further glimpse of the bishop of Dunkeld's use of the friary comes from Myln's *Vitae Dunkeldensis Ecclesiae Episcoporum*. In this Myln described how in 1457 Bishop Thomas Lauder had brought the land to such peace that he was able to hold his synod in the church of Dunkeld instead of Tullilum, where it had long been wont to meet owing to the violence of the "caterans" or highland robber bands. Moreover Bishop Thomas founded a daily mass for the repose of souls at the convent (Myln, *Vitae*). The practicalities of such an Episcopal connection must have meant that the bishops of Dunkeld kept a residence and store houses at Tullilum. The details of this residence become clear from Myln's accounts which cover the period 1505-15. In addition to town houses in Perth, Edinburgh and Dundee, the bishop of Dunkeld had rural residences at Dunkeld, Cluny, Kinwaid and Tullilum. By the time of these accounts Dunkeld was once again the centre of episcopal activity, but Tullilum remained the bishop's main centre of business with more accounts

being rendered there than at Dunkeld. In terms of financial upkeep the Tullilum residence matched and at times exceeded the cost of the bishop's main fortified residence at Cluny (*Dunk Rent*, 60-9). The many constructional works undertaken by Bishop George Brown included improvements to both the bishop's residence at Tullilum and the convent. Major refurbishment of the residence in Perth began in 1507 with numerous purchases of materials. The Tullilum residence profited from this work, with the roof there being repaired by the same slaters as were engaged for the town house (*Dunk Rent*, 203-5). Work at Tullilum began in earnest in 1509 with further repairs to the roof of the residence and the bishop's stonemason Thomas Fotheringhame "hewing" stone provided by the bishop for the church of Tullilum. Quantities of coal and lime were also transported to Tullilum for the building work as well as "hardin", or coarse linen made from waste flax, for the bishop's chamber there (*Dunk Rent*, 211-2). Repairs to the place of Tullilum in 1510 cost a further 12s 6d and in 1511 masonry, iron and timber were purchased for a turnpike stair and window which were added to the bishop's chamber (*Dunk Rent*, 222-7). Work continued at Tullilum through 1512 with £64 1s 1d being spent on masons, slaters, carpenters and sawyers as well as their materials, lime, clay, sand, timber and nails (*Dunk Rent*, 229-32). In 1513 Patrick Mason was paid £4 5s for stone and wood work for the greater window in the hall at Tullilum while smiths were paid £1 1s for iron work for the window and the granary above the larder at Tullilum. Glass work for the window cost £1 17s 8d while sawing wood for the granary cost a further 2s 43 (*Dunk Rent*, 227-8). In this year the building work explicitly extended to the convent church, with wood being cut at Rannoch for the church (*Dunk Rent*, 129-30). The cost of conveying this timber appears in the following January's accounts where it is described as for the nave, W gable of the church and the gallery on the S of the church above the cloister. In the same accounts some 14,000 "Cathness slates" were purchased for the church at a cost of £49 and carried there in "the Bontay"—which is perhaps the name of the ship involved. Nor were internal fittings neglected for an altar of the Holy Blood was constructed with a painted reredos. However, this work was not completed before Bishop George's death. It is stated, though, that the accounts kept by "Sir" John Davidson, a friar of Tullilum, prove that the Bishop's executors did complete this work. It is not clear what role Davidson had within the friary, but he would seem to have been retained by the bishop to oversee the work there (*Dunk Rent*, 233-9). Building work at Tullilum continued then for at least a further year. In 1514 John Wiys, stone cutter, and Bodock, slater, were paid for work on the kitchen at Tullilum, while saws were purchased for the pantry, iron bars and nails for the W and E windows of the hall, as well as four spars for the stair (*Dunk Rent*, 232-3). The accounts rendered in 1515 also record work during the previous year on the church roof costing 40s and a further payment to Friar John Davidson of 26s 8d, presumably for supervising the remaining work at Tullilum (*Dunk Rent*, 265-6). It is possible that building repairs and extensions continued after this date but this detailed source ends at this date. The final reference to the fabric of the convent before the Reformation comes in 1551 when Prior Alexander Thompson pledged annually five bolls of the friars' income of produce, half beer and half meal, to John Gray in return for the sum of £30 which was needed apparently to the friars' "great necessity and the furnishing of the said place of Tullilum" (SRO, GD79/3/22). Fittis says that the debt was paid off in full in 1555 but his source is unknown (Fittis 1885,207). The realities of their needs remain unknown as repair to buildings was being used as a common pretext for the raising of cash which then went on the 'friars' great necessity' rather than their deteriorating building fabric (Donaldson 1979, 21).

The Reformation

The Catholic Bishop Lesley in his *History of Scotland* describes the action of the Perth burgesses against their religious houses in 1559 with considerable melodrama: "... and without any forder stay [they] past to the gray and black freirs, and to the Carmelites' place callit Tullielum and thair pulled thame all three downe to the erd with sic rage and furie of the people, that scarslie was thair left

ane stone standing apone another; and all the freris put furth of thame and spulyeit of all they had; . . ." (Lesley, *History*, 272). Bishop Lesley, writing in exile, was in any case hardly an impartial historian. An alternative account is provided by Lindsay of Pitscottie who describes the Reformers going: ". . . to the greyfreiris and blakfreiris and to the freirs of Tullielum and cast thame all done except the freis of Tullielum quhilk the Lord Ruthven saiffit be his moyane [intervention], but abolischit the freirs thair of . . ." (Pitscottie, *Historie*, ii, 146). Pitscottie, writing in the 1570's, was a supporter of the Reformers and not without his own bias; however, from 1542 he was often a witness to the events he described and his account is generally thought to be reliable. The suggestion of Ruthven's intervention to save the convent is indeed highly plausible, for his family had connections not only with the see of Dunkeld, where his son George was precentor in the years before 1571, but also with the Murrays of Tibbermuir who were related through marriage (*Scots Peerage*, iv, 259, 261-2). It was the Murrays of Tibbermuir who benefited most directly from Ruthven's intervention. In 1560 Prior Robert Richie placed the friary lands of Unthank, Dawghach and Crawhill in feu at favourable terms to Patrick Murray (SRO, GD79/6/24). Eight years later Patrick Murray had gained feu of Upper and Nether Tullilum and the convent precincts (Fittis 1885, 208-9).

The state of the convent in the years following the Reformation is unknown, although the Carmelite friars' "place" was still providing the King James VI Hospital with a recognised feu-ferm in 1619 (Milne 1891, 181). There is no indication of the fate of the bishop of Dunkeld's residence and it does not seem to have been distinguished from the convent in these later feu-ferms. The lands and site of the friary subsequently underwent several changes of ownership and were acquired in 1692 by the Glover Incorporation. About 1740 the grounds of the friary were converted into a garden by Robert Comb, and in the process of levelling, several images and coins are said to have been dug out of the rubbish (Fittis 1885, 211). From the late 18th century the area then becomes known as 'Dovecotland' and is often described in 19th century references as a 'village'. Up until the construction of the Whitefriars Industrial Estate in the early 1980's the Jeanfield Road frontage was occupied by substantial stone tenement buildings with individual gardens to the rear. The Riggs Road site was occupied by Normand's joinery workshop whose buildings were demolished and cleared prior to the excavations of 2008.

The excavations of 2014-2017

Interim Phasing

Introduction

This interim phasing has been written based on the initial assessment of the stratigraphy undertaken as the excavations progressed.

Phase 1 – Existing pre-friary church/chapel? (Illus 3-6) (Photographs P1010209-215, P1020687-692)

In 1982 evidence was recovered for stone surfaces underlying parts of the Carmelite Friary's East range and these appeared to respect the presence of the Carmelite friary churches southern wall (Hall 1987, 103 and Illus 44). At the time this was interpreted as possible evidence for the existence of a church on the site prior to the friary's foundation in 1262, this is something that was already suggested by some of the documentary evidence (see Historical section above). Towards the end of the 2008 phase of excavations on the Riggs Road site further evidence was beginning to be exposed of parts of these surfaces (653) which again respected the presence of the churches southern wall (160/172) and underlay the excavated part of the friary's west range. During the 2014-2017 excavations the foundations (1732) of the western end wall of the Carmelite church were fully excavated and were found to include an incised cross on one of the stones (illus 3) and to run at a slightly different angle to the standing wall. The foundations of the northern wall of the church also ran at a slightly different angle to the standing wall (1730) (Illus 2) and a possible buttress (5065) was visible built against the western face of the earlier foundation level (Illus 3) which has no structural relevance to the West wall of the Carmelite church which stands above. These may represent the remains of an earlier building or a poor build of the Carmelite church.

Finds

Some of the excavated human burials within the church may relate to its earliest phase, this will only become clearer when full stratigraphic analysis of the context records has taken place. Aside from the cross incised stone in 1732 no other types of artefacts were found from this phase.



Illustration 3 - Incised cross on earlier? foundation course 1732 below Western wall of Carmelite church



Illustration 4 - Offset stonework 1732 under North wall of Carmelite church looking West



Illustration 5 - Earlier stone buttress 5265 under Western wall of Carmelite church looking North

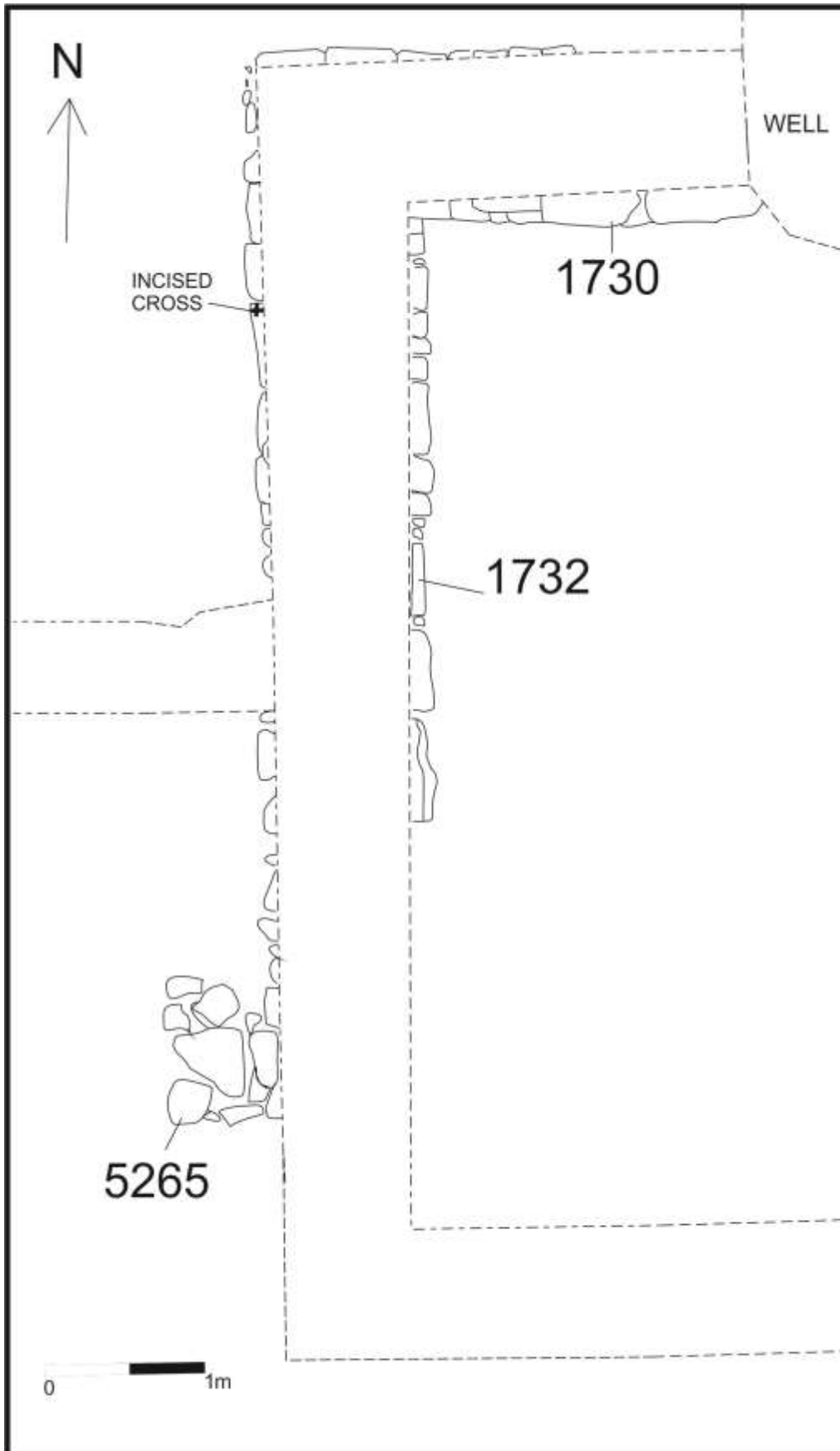


Illustration 6- Early foundations 1730, 1732 and butress 5265 below Western wall of Carmelite church

Phases 2a and 2b – Site preparation and construction of Carmelite friary (Illus 7 to 23)

(Photographs P1010968, 969 P1020217-235 P1020494-497 P1020538-548 P1010376-377 P1010529-530 P1010829 P1020030 P1010610 P1070729 P1070737 P1070787-789 DSC00402-403, 410-411 DSC578-580 DSC463-477)

Potential welfare facilities related to the construction of the friary church were located below a metalled pathway (5002) into the complex from the West. These were represented by a large area of charcoal (5035) and related small hearths and ovens (5087, 5104, 5109 and 5180) (Illus 8, 9 and 10). The metalled pathway (Illus 11 and Illus 12) was laid directly over the area of charcoal and hearths and was providing access to the Carmelite complex from the West. In the first phase of the friary the West range butts against the west wall (396 2008 context) of the church. The church is a simple rectangular building 5m wide from North to South and defined by wall 177 (2008 context) to the North and wall 5246 to the South, a 14m length of the building was exposed in these excavations. The foundations for a chancel arch line were represented by two sections of wall 1522 with a gap 2m wide in between allowing access to the chancel from the nave (Illus 13). The southern section of 1522 contained the badly damaged remains of a column base 1359 (Illus 14). There were surviving traces of internal white mortar floor surfaces (1006, 1052) which had been badly damaged by the large amount of internal burials inside the church. Evidence for the relaying of these mortar surfaces over backfilled graves was located in at least one grave section (1009) (Illus 15). There is no evidence that these mortar surfaces ever had tiles or flagstones laid on them. The badly damaged remains of a possible mural tomb were located in the Northern wall of the Carmelite church (1586, 1587) (Illus 16), it seems likely that this is where the translated human bones in wood lined grave in Phase 3 originated from (see Phase 3).

Wall 386/1794 contains two doorways, both leading to a courtyard area with a stone lined post/cross socket (1773) (Illus 17). A large pit (1768) was dug to the NW to take waste from the west range (Illus 18), this contained a rimsherd of vessel glass (1767 NSF1165). The potential scaffold postholes in the southern and western ranges could also fit into this construction phase (2050, 2058, 3413, 3420). A cloister arcade walk was laid in front of the West range (3309) and courtyard surfaces (3161) were laid outside the South range and run right up to the edge of a steep sided ditch (Illus 19) which represents the Southern precinct boundary of the friary complex (3251). A stone lined tank (3238) (Illus 20 and 21) and a rubbish pit (3205) (Illus 22) were dug into the courtyard surface. The pit contained a penannular brooch (Illus 23) and a fragment of human pelvis (3207 NSF2035).

Finds

The earliest phase of human burial in this phase is distinguished by the presence of pieces of 'green' wood laid alongside the burial. These objects resemble wooden staffs but are not substantial enough to be used in that way, they may be symbolic (see Illus 24). Future Post Excavation research and analysis will seek parallels for such a deposition. Occupation in the Western and Southern ranges is represented by sherds of pottery largely of Scottish production (Redwares and Whitewares) although sherds of Scarborough Type ware are also present (13th/14th century). Sherds of window glass are also present in the deposits in the church (there are none from the ranges) presumably representing the documented refurbishments of the church.

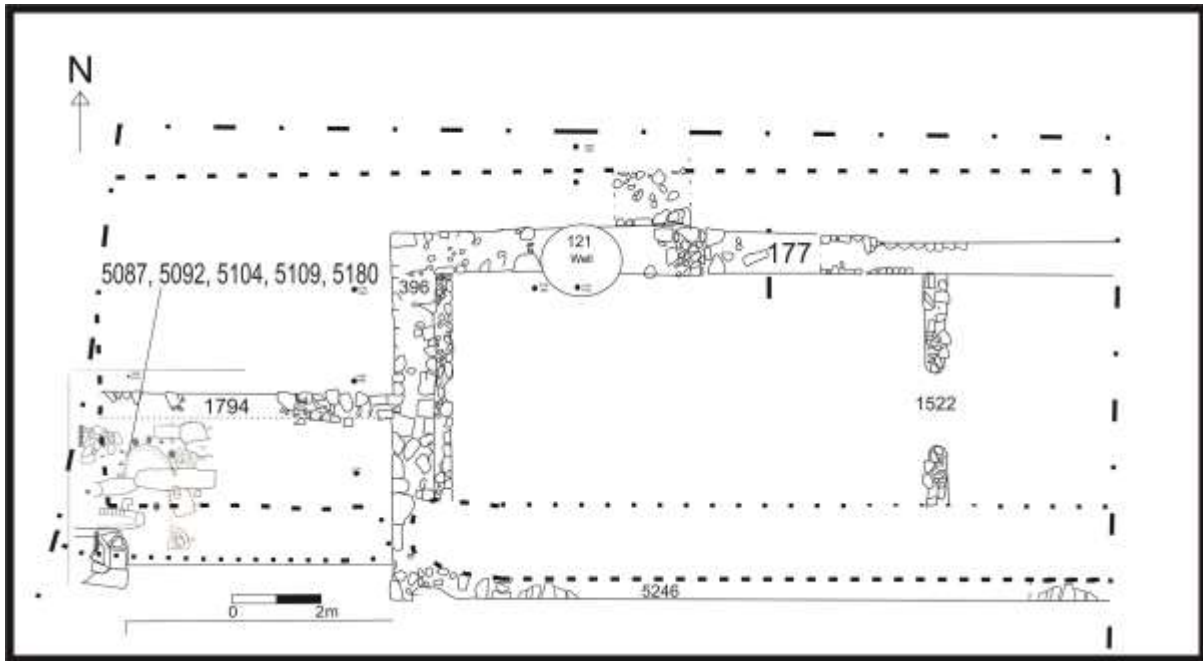


Illustration 7 – Phase 2a Welfare facilities to the West of the Carmelite church (5087, 5092, 5104, 5109, 5180), wall line 1794, church walls 177, 396 and 5246. Dotted lines indicate courses of robbed out lines of walls of later extended nave.



Illustration 8 - Section through charcoal deposit 5035 looking West



Illustration 9 - Oven 5052 looking West, reused pottery base 5054 visible at red arrow



Illustration 10 - Small high temperature oven 5092 looking North

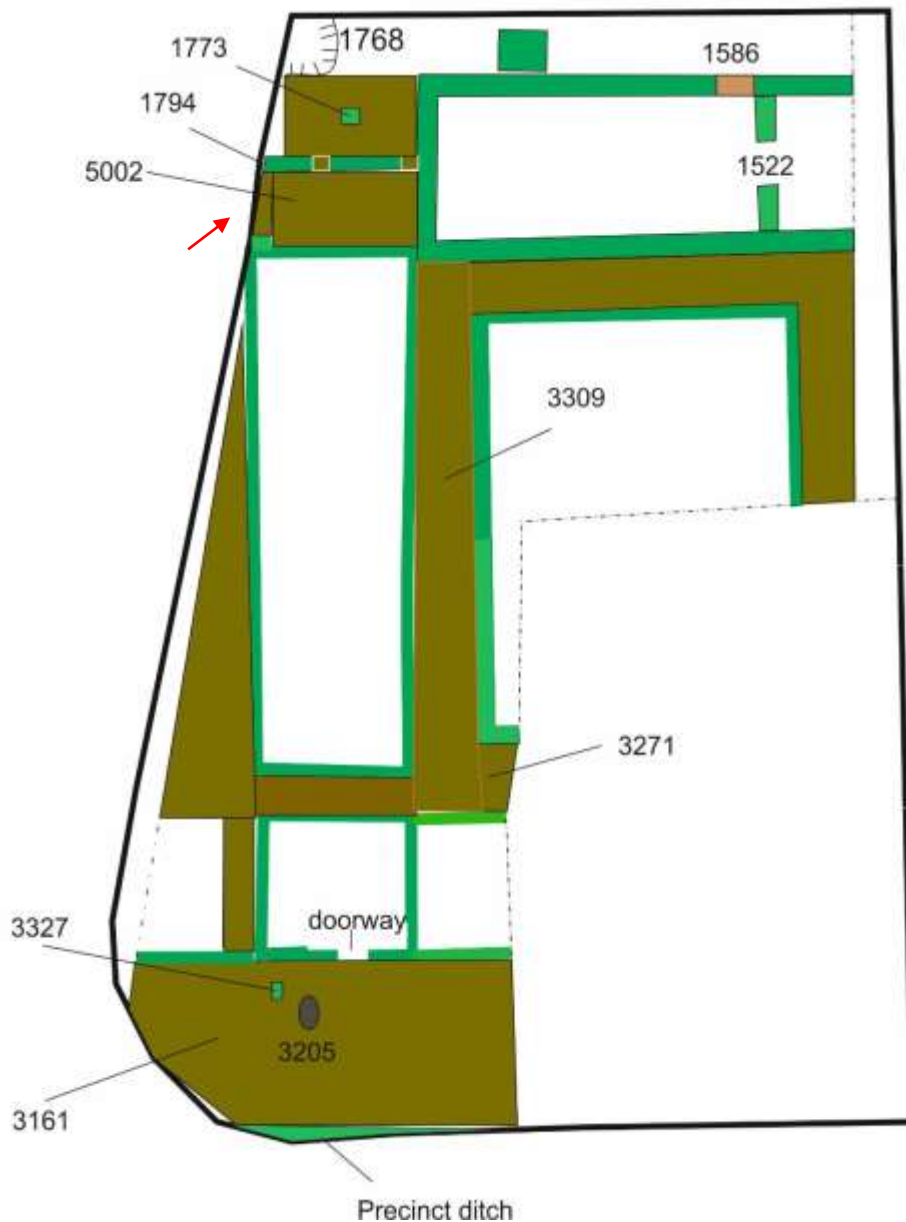


Illustration 11 – Phase 2b construction of Carmelite Friary complex, Chancel arch line 1522, Mural tomb 1586 and waste pit to North (1768), stone lined tank 3327 and rubbish pit 3205 to South Scale 1:300 (Green indicates wall lines belonging to this phase, green brown indicates laid surfaces. Red arrow indicates location of section drawing Illus 46)



Illustration 12 - Metalled surface 5002 running into Carmelite complex from the West looking North



Illustration 13- Chancel arch foundations (1522) looking North



Illustration 14- Badly damaged remains of column base in Southern section of chancel arch line 1522 looking South



Illustration 15- Section through grave fill 1109 looking East showing relaid mortar floor surface



Illustration 16- Remains of mural tomb in North wall of Carmelite church (1586, 1587) looking North



Illustration 17 - Post or cross socket 1773 in courtyard to West of Carmelite church looking West



Illustration 18 - Rubbish pit 1768 to North of West range and under later North wall (1839) of extended church looking West



Illustration 19 - East facing section across Southern precinct boundary ditch (3251) looking West



Illustration 20 - Location shot of stone lined tank 3328 looking East, South wall of South range (3116) visible to North East beside Irene Haggart



Illustration 21 - Stone lined tank 3328 looking South



Illustration 22 - Excavated rubbish pit 3205 in courtyard to South of South range looking South



Illustration 23 - Pennanular brooch with missing pin from 3207 (fill of pit 3205)



Illustration 24 - SK1406 looking South showing 'staff' in situ down right-hand side of body

Phase 3 – Bishop of Dunkeld’s Remodelled friary (Illus 25-40) (Photographs 1010664-680 1010692-731 1010157-161 1010365-375 1010883-887 1010280 1010292-293 1010305-315 DSC00664-665 711-717 781-784 943 939-974 1070814-816 1070800-805 DSC0078 DSC00180-195 DSC00276-289 70529-536 70275-291)

The nave of the Carmelite friary church was completely rebuilt and expanded to the west in this phase (Illus 25). This rebuild does not reuse the existing foundations but involves the construction of new northern (1548) and southern (1525 and robber cut 1160) walls running adjacent to the earlier wall lines and a western wall (1795) 5m to the W of the earlier one. It is very noticeable that the foundations for the new South wall of the church are deeper where its line follows that of the former earlier Southern wall but then become much shallower when it creates a new wall line to the West. A wood lined grave (1503) was built into the Southern wall line of the church which contained a translated human burial (SK1719) which had been laid out to resemble a human body but the ball socket joints at the top of the legs were facing the wrong way (Illus 26 and 27). These bones and possibly the effigy fragment (see below) may have originated in the mural tomb (1586, 1587) in Phase 2b. A rood screen line was built across the church (1179, 1206, 1210), this survived as a stone lined narrow slot and contained a fragment from the leg of a tomb effigy that had been reused as a packing stone (1215 NSF15) (Illus 28 and 29). Internal mortar floor level 1173 was laid respecting the line of the new rood screen line (Illus 29).

Further burial takes place in the west end of the extended church including a large wood lined grave containing three burials (1859, SK1867, SK1868 and SK1869) (Illus 30). The planks used for the base of the wood lined grave show signs of being reused from elsewhere possible from the earlier church building (Illus 31)? A new water supply (1709) was constructed that cuts through the line of the first phase western wall of the Carmelite church and apart from a single infant/juvenile burial (SK1763) (Illus 32) which is cut by the trench all the other burials respect its presence. This new water supply runs South in front of the E wall of the West range, at this point it is a stone lined culvert (3263) (see Illus 33) and then enters the South range through its N door. The section of supply inside the South range comprised a wooden tree trunk (3351) that has been slightly shaped to create a trough (see Illus 34 and 35). This supply also feeds into three drains (3016, 3017 and 3121) in the floor of the Western end of the South range two of which stop at internal wall faces and appear to be taking waste from upper floors of the West range (Illus 36). It also feeds a large stone lined drain (3360) which runs SE presumably towards the unexcavated Reredorter (toilet block) (Illus 37). The three drains (3016, 3017 and 3121) exit the South range to the West through its western wall (Illus 25). The north wall of the west range was moved c4m South to allow for the new extended southern wall line of the church. A doorway in the South wall (3112) of the Western end of the South range is blocked and its architectural stonework (3157) is buried in a large pit (3158) directly to the South of the wall line and a pit in the interior of the building (Illus 38). An internal wall division is built running N-S across this end of the South range at the point where the door used to be (3003 and 3004). The former precinct boundary ditch (3251) is backfilled, and a new precinct line (3353) is built 4m to the North.

Finds

The intensity in internal human burial appears to increase in this phase with many new burials cutting through earlier ones. Further detailed stratigraphic analysis is required to clarify the sequence of burial, although burials SK1506, SK1513 which were located in the western extension to the church must belong to this phase as does the large wood lined grave containing three burials (SK1867, SK1868 and SK1869). Artefacts that appear to directly relate to this phase of the church include a jet and glass bead necklace around the neck of SK1183 (Illus 39). Ceramics from the occupation of the South range are well represented and include sherds from vessels in Scottish Redwares and Rhenish Stonewares (from Raeren, Langewehe and Siegburg) (Illus 40). Ceramic roof tiles are common finds from both range building and the West range produced fragments from a glazed roof finial.

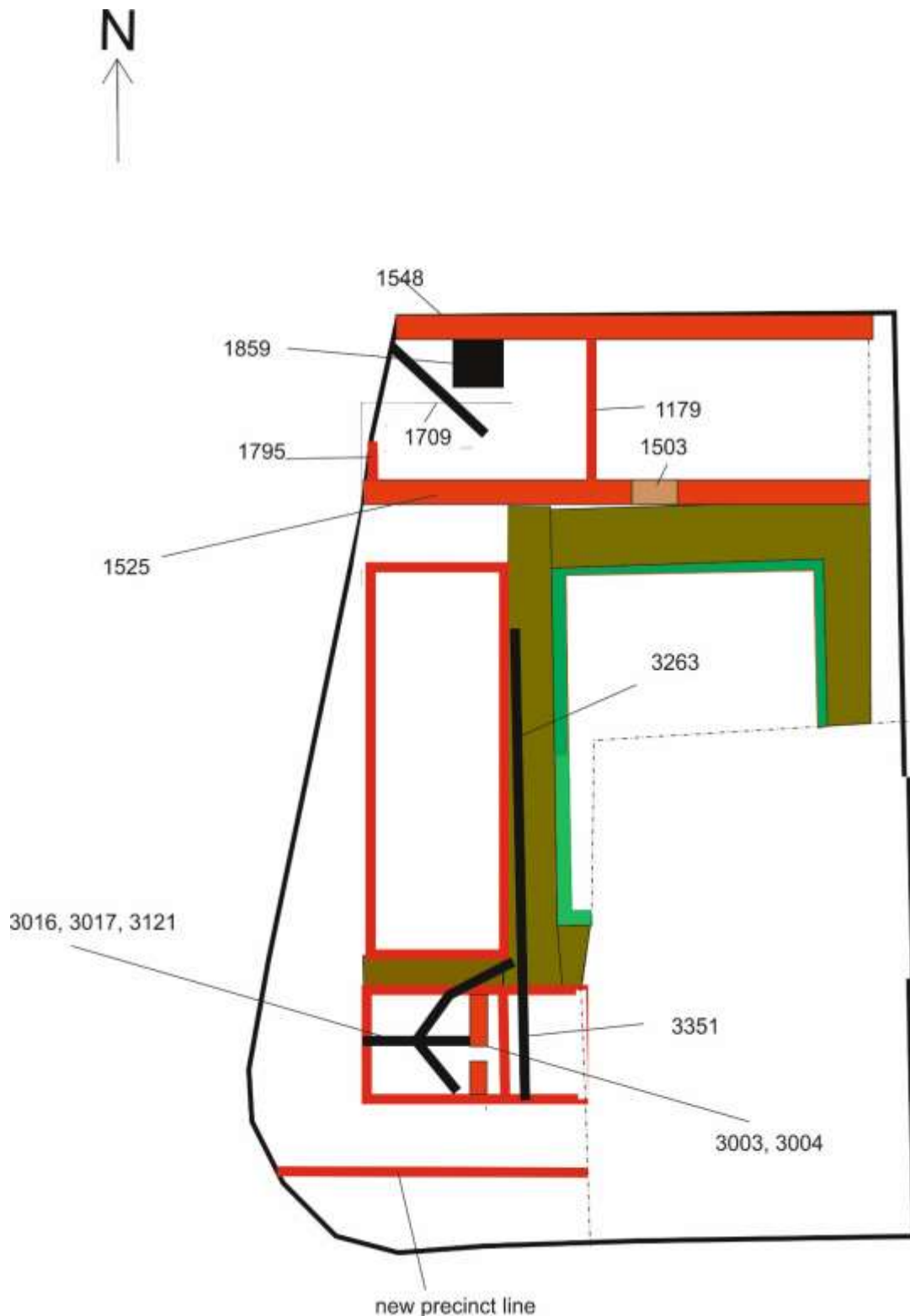


Illustration 25 – Phase 3 – Rebuilding of church by Bishop of Dunkeld, insertion of water supply (1709, 3263, 3351) new rood screen (1179), large wood lined grave (1858) and translated burial in wood lined grave (1503). Insertion of drainage channels (3016, 3017, 3021), blocking of doorway in South wall of South Range (3003, 3004). (Red indicates new church wall lines and remodelled West range wall lines, black indicates water course and drains)



Illustration 26 - Wood lined grave 1503 totally excavated looking East (note wooden gable end board)



Illustration 27 - Detailed view of 'translated' human bones (SK1519) in grave 1503 looking South showing ball socket joints at top of leg bones pointing the wrong way (red arrows)



Illustration 28 Section of stone lined trench for Rood screen (1190) looking South, robbed out line of South wall of church is visible in the background



Illustration 29 Section of stone lined trench for Rood screen (1210) showing fragment of leg from tomb effigy reused as packing (red arrow), contemporary mortar floor surface 1173 also visible



Illustration 30-Large wood lined grave (1859) containing three burials (SK1867, SK1868 and SK1869) looking West, surviving foundation courses of North wall of extended church visible to the right (1839)

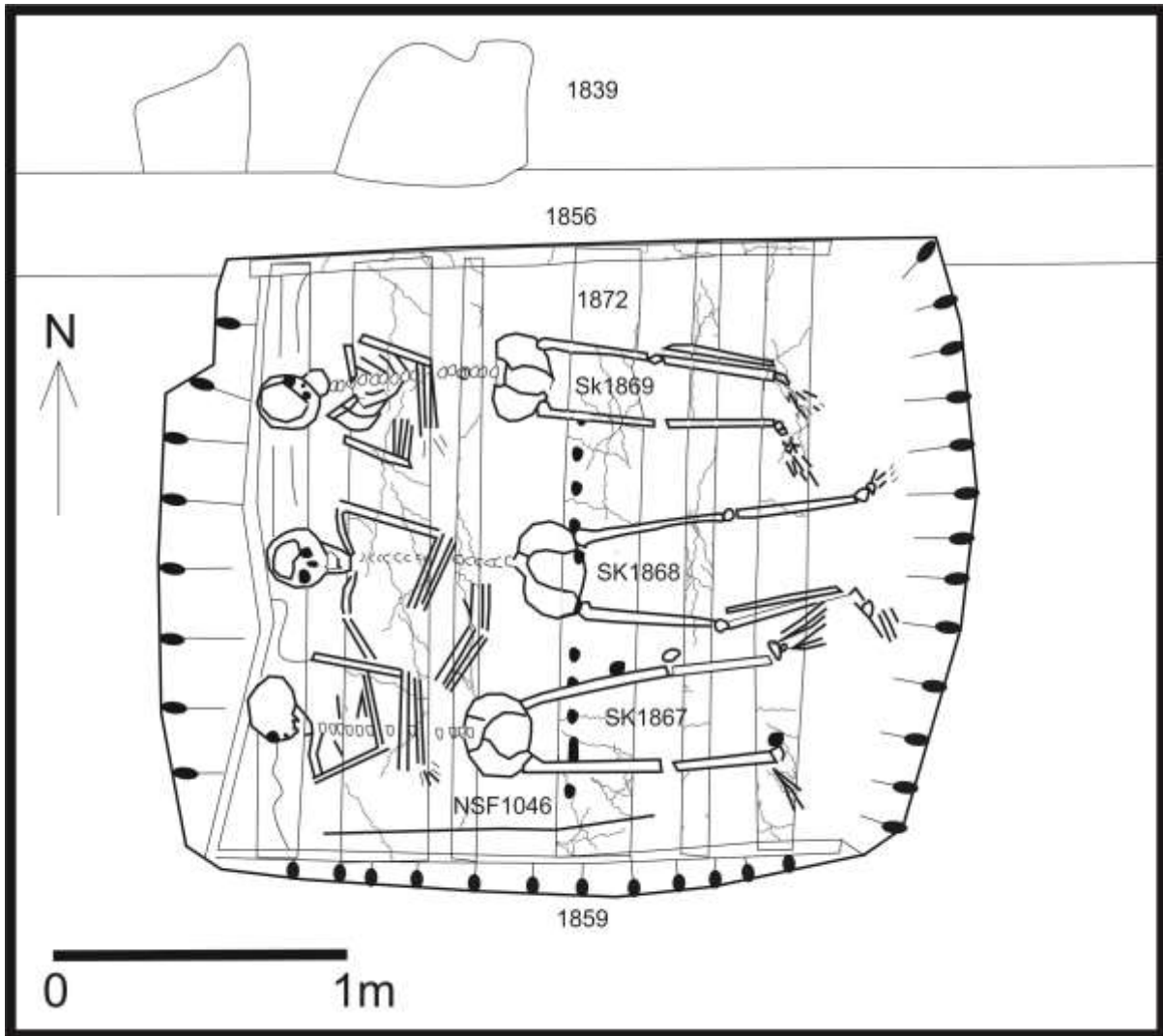


Illustration 31- Plan of three burials in wood lined grave 1859 (SK1867, SK1868, SK1869), note that burial SK1867 has a wooden staff buried beside it. Grave 1859 cuts through the foundation trench 1856 for the new Northern wall (1839) of the extended church.



Illustration 32- Bottom planks (1872) forming base of wood lined grave (1859) looking West



Illustration 33- SK1763 cut by trench for water supply (1709) looking West



Illustration 34- Stone lined section of water supply (3263) looking South towards South range



Illustration 35- Section of water supply using wooden tree trunk as base (3351) inside South range looking East



Illustration 36- Tree trunk 3351 after lifting and prior to wrapping in cling film showing shaped side



Illustration 37- Drainage channels in floor of Western end of South range (3016, 3017 and 3021) looking East



Illustration 38- Main friary drain 3360 looking West from spoilheap



Illustration 39- Architectural stonework from doorway (3157) buried in pit (3158) (outside South range)



Illustration 40- Jet beads and single glass bead from neck of SK1183



Illustration 41 - Bodysherd from Rhenish stoneware jug (from Raeren), 15th/16th century in date

Phase 4 – Destruction (Illustration 42 and 43) Photographs 70655-658 1080127-1080141

The complete excavation of the West range in 2014-2017 located good evidence for a controlled demolition of the building. Layers of stone and rubble (2041) (Illus 42) were laid across the interior of the structure, structural timbers were burnt on site and wall lines were completely robbed for building stone. A set of 'steps' were left at the Western end of the Southern wall line to enable the stones to be transported out of the trench (Illus 43). The Southern ranges wall lines were also robbed out although to a lesser degree. The robbing of the walls of the church produced finds of a later date.

Finds

Sherds of late medieval pottery were recovered from the fills of the robbed-out wall lines of the West range and a single piece of a late medieval wine glass base and stem (Illustration 44) were recovered from the fill of the Western wall robber trench (4038).



Illustration 42- Layers of stone and rubble (2041) in West range looking West



Illustration 43- 'Steps' left in robbed out wall line 3050 at its junction with the West wall of the West range



Illustration 44- Stem and base from wine glass from robbed out line of West wall of West range (4038 NSF180)

Phase 5 – Suburb of Dovecotland (not illustrated)

Deep rectangular cut features at the South end of the site relate to building activity of Post Friary date and are presumed to relate to the sites use as gardens for the suburb of Dovecotland. A deep pit which was dug into the junction of the Southern and Eastern wall lines of the South range contained 19th century Standard White Earthenware pottery and is assumed to also relate to activities associated with the suburb.

Discussion and Reporting (Illustrations 45 and 46)

The excavations of 2014-17 produced tantalising evidence for a potential earlier church or chapel on the site. Further stratigraphic analysis will hopefully clarify the relationship of that structure to the Carmelite church. The excavations also produced new evidence for unusual burial practices in the two phases of the Carmelite church, something that was not encountered in the excavations of 2008. A group of at least 30 human burials were excavated that were associated with long pieces of greenwood that resembled staves and at least one other was buried with a group of wooden rods against its righthand side. One of the first phase burials in the Carmelite chancel was buried with a group of as yet unidentified objects (Illus 45). These artefacts resemble miniature Bishop's croziers and further finds analysis is required to confirm what they are made of and whether there are any parallels from other excavated monastic sites (Rebecca Gilchrist pers comm). Archaeological evidence was recovered in the 2014-17 excavations that suggested that the condition of the nave of the Carmelite church at the time of its rebuilding by the Bishop of Dunkeld was very poor, which may explain the curious method of the rebuild where the new Northern and Southern walls were built parallel to the existing walls rather than reusing their foundations. Further stratigraphic analysis will hopefully clarify that important piece of evidence.

The rebuilding of the nave of the church by the Bishop of Dunkeld in the 16th century extended the length of the building by 5m to the West thus allowing for further burial in that area. The new Southern wall of the extension was in a deep foundation trench where it ran parallel to the previous wall line but once it ran into the new area it stood in a foundation trench of at least half the depth. This seems curious and further analysis is required to clarify the sequence. Included in this extension is the very large wood lined grave (1858) which contained three burials, no parallels have been found for this feature from any other excavated sites in the British Isles (Roberta Gilchrist pers comm). The excellent level of deposit preservation due to the anaerobic soils ensured that timber and leather artefacts and structural features across the area excavated survived to a high degree. The depth of deposit survival at Riggs Road was unexpected prior to the excavations and this led to the preservation of a complicated sequence of phasing on site (Illus 46). An initial broad phasing has been outlined in this Data Structure Report but further analysis will allow for a closer examination of the sub phases of building and burial activity in the church.

The complete excavation of the West range and the Western end of the South range have provided useful evidence for their use and occupation. Although the West Range was badly damaged by later stone robbing a sequence of floor levels were encountered that included sherds of medieval pottery in their occupation levels. Analysis of that assemblage should allow for a tighter dated sequence of occupation in the building. It was noticed by the excavator that there was little or no late medieval pottery (15th/16th century) from the West Range which may suggest a period of disuse or desertion in later phases. Further analysis is required to clarify that situation. The South Range was not as badly robbed and careful examination of its Western end (the section that fell within the proposed building footprint) enabled the retrieval of information regarding its occupation and use. The survival of an internal wooden 'trough' as part of the friary water supply can not as yet be paralleled from any other excavated monastic site in the UK.

The evidence from the demolition of the west and south ranges suggests that this was a controlled process of late medieval date. There has been little opportunity so far in Scotland to examine the archaeology of the 1559 Reformation, the Riggs Road excavations seem to be providing evidence that John Knox's claims of the rapid destruction of Perth's friaries are true (Knox 1644). Further stratigraphic and finds analysis will hopefully clarify those phases of activity on site.

Full reporting on the human remains, pottery, animal bone, wooden artefacts, glass and other small finds is a vital next step towards producing a full record of what has proved to be a unique monastic site.



Illustration 45- Group of four 'crozier' shaped objects found buried with SK1560 in the Carmelite church's Chancel

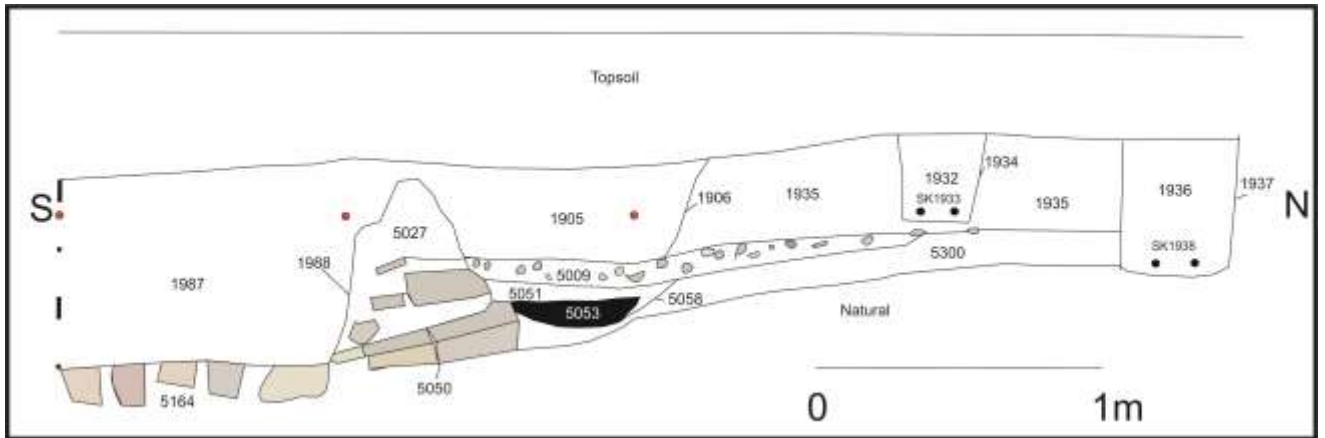


Illustration 46- Fragment of main East facing section of site showing initial friary construction welfare facilities (5058), metalled pathway into Carmelite complex from the West (5009), robbed out line of first phase northern wall of West Range (1988), robbed out line of new Northern wall line of remodelled church (1906) and internal burials in extended church (SK1933) (SK1938).



Illustration 47- General view of excavated Carmelite church looking West from HES Hi-Spy camera
(©HES/Derek Hall)

Acknowledgements

The author would like to acknowledge Irene Haggart, Adam Janczik and Chris Fyles, David Perry and Ray Cachart of Alder Archaeology for their help on site. He would also like to acknowledge the help and advice provided by David Strachan, Sarah Winlow and Sarah Malone of Perth and Kinross Heritage Trust during their monitoring of the fieldwork on behalf of Perth and Kinross Council. The interest of the people of Perth is also acknowledged in particular Bill Montgomery and Ian Thompson.

References

Donaldson, G 1979 *The Scottish Reformation*

Dunk Rent Rentale Dunkeldense (Scot Hist Soc 1915)

Edwards, J 1910 'The Carmelites in Scotland', *Trans Scot Ecclesiol Soc*, 3, Pt 1

Fittis, R S 1885 *Ecclesiastical Annals of Perth*

Hall, D W 1987 'Perth : The excavations' in Stones, J (ed) **Three Scottish Carmelite Friaries : Excavations in Aberdeen, Linlithgow and Perth** Soc Ants Scot Monograph no 6

Hall, D W 2007 'Archaeological Evaluation Riggs Road/Whitefriars Street, Perth' Report prepared for SUAT Ltd

Inchaffray Chrs Charters, Bulls and other documents relating to the abbey of Inchaffray (Scot Hist Soc 1908)

Johnston, J B 1976 *Place names of Scotland*

Knox, J 1644 *The History of the Scottish Reformation*

Lesley, J *History* The History of Scotland from the death of King James I in the year 1436 to the year 1561

Mackinlay, J M 1904 *The influence of the pre-Reformation church on Scottish place names*

Milne, J 1891 *Aberdeen*

Mylne, A *Vitae Vitae Dunkeldensis Ecclesiae Episcoporum*

Pitscottie, R *Historie*, ii The historie and chronicles of Scotland (Scot Text Soc)

RRS i Regum Regesta Scottorum Vol 1 Acts of Malcolm IV, 1153-1165

Scots Peerage, iv Balfour Paul, J 1904-14 *The Scots Peerage*

SRO, GD76/3/22 Unpublished manuscript, Scottish Record Office, Edinburgh

SRO, GD79/6/24 Unpublished manuscript, James VI Hospital Papers, Scottish Record Office, Edinburgh

Illustration List

Illustration 1 Site of excavations at Riggs Road / Whitefriars Street, Perth (based on Ordnance Survey map Crown Copyright 2007. All Rights Reserved. Licence number 100049628)

Illustration 2 – Location of 2014-2017 excavation area

Illustration 3 - Incised cross on earlier? foundation course 1732 below Western wall of Carmelite church

Illustration 4 - Offset stonework 1732 under North wall of Carmelite church looking West

Illustration 5 - Earlier stone buttress 5265 under Western wall of Carmelite church looking North

Illustration 6- Early foundations 1730, 1732 and buttress 5265 below Western wall of Carmelite church

Illustration 7 – Phase 2a Welfare facilities to the West of the Carmelite church (5087, 5092, 5104, 5109, 5180), wall line 1794, church walls 177, 396 and 5246. Dotted lines indicate courses of robbed out lines of walls of later extended nave.

Illustration 8 - Section through charcoal deposit 5035 looking West

Illustration 9 - Oven 5052 looking West, reused pottery base 5054 visible at red arrow

Illustration 10 - Small high temperature oven 5092 looking North

Illustration 11 – Phase 2b construction of Carmelite Friary complex, Chancel arch line 1522, Mural tomb 1586 and waste pit to North (1768), stone lined tank 3327 and rubbish pit 3205 to South Scale 1:300

Illustration 12 - Metalled surface 5002 running into Carmelite complex from the West looking North

Illustration 13- Chancel arch foundations (1522) looking North

Illustration 14- Badly damaged remains of column base in Southern section of chancel arch line 1522 looking South

Illustration 15- Section through grave fill 1109 looking East showing relaid mortar floor surface

Illustration 16- Remains of mural tomb in North wall of Carmelite church (1586, 1587) looking North

Illustration 17 - Post or cross socket 1773 in courtyard to West of Carmelite church looking West

Illustration 18 - Rubbish pit 1768 to North of West range and under later North wall (1548) of extended church looking West

Illustration 19 - East facing section across Southern precinct boundary ditch (3251) looking West

Illustration 20 - Location shot of stone lined tank 3328 looking East, South wall of South range (3116) visible to North East beside Irene Haggart

Illustration 21 - Stone lined tank 3328 looking South

Illustration 22 - Excavated rubbish pit 3205 in courtyard to South of South range looking South

Illustration 23 - Pennanular brooch with missing pin from 3207 (fill of pit 3205)

Illustration 24 - SK1406 looking South showing 'staff' in situ down right hand side of body

Illustration 25 – Phase 3 – Rebuilding of church by Bishop of Dunkeld, insertion of water supply (1709, 3263, 3351) new rood screen (1179), large wood lined grave (1859) and translated burial in wood lined grave (1503). Insertion of drainage channels (3016, 3017, 3021), blocking of doorway in South wall of South Range (3003, 3004).

Illustration 26 - Wood lined grave 1503 totally excavated looking East (note wooden gable end board)

Illustration 27 - Detailed view of 'translated' human bones (SK1519) in grave 1503 looking South showing ball socket joints at top of leg bones pointing the wrong way (red arrows)

Illustration 28 Section of stone lined trench for Rood screen (1190) looking South, robbed out line of South wall of church is visible in the background

Illustration 29 Section of stone lined trench for Rood screen (1210) showing fragment of leg from tomb effigy reused as packing (red arrow), contemporary mortar floor surface 1173 also visible

Illustration 30 Large wood lined grave (1859) containing three burials (SK1867, SK1868 and SK1869) looking West, surviving foundation courses of North wall of extended church visible to the right (1548)

Illustration 31 Plan of three burials in wood lined grave 1859 (SK1867, SK1868, SK1869), note that burial SK1867 has a wooden staff buried beside it. Grave 1859 cuts through the foundation trench 1856 for the new Northern wall (1839) of the extended church.

Illustration 32- Bottom planks (1872) forming base of wood lined grave (1859) looking West

Illustration 33- SK1763 cut by trench for water supply (1709) looking West

Illustration 34- Stone lined section of water supply (3263) looking South towards South range

Illustration 35- Section of water supply using wooden tree trunk as base (3351) inside South range looking East

Illustration 36- Tree trunk 3351 after lifting and prior to wrapping in cling film showing shaped side

Illustration 37- Drainage channels in floor of Western end of South range (3016, 3017 and 3021) looking East

Illustration 38- Main friary drain 3360 looking West from spoilheap

Illustration 39- Architectural stonework from doorway (3157) buried in pit (3158) (outside South range)

Illustration 40- Jet beads and single glass bead from neck of SK1183

Illustration 41 - Bodysherd from Rhenish stoneware jug (from Raeren), 15th/16th century in date

Illustration 42- Layers of stone and rubble (2041) in West range looking West

Illustration 43- 'Steps' left in robbed out wall line 3050 at its junction with the West wall of the West range

Illustration 44- Stem and base from wine glass from robbed out line of West wall of West range (4038 NSF180)

Illustration 45- Group of four 'crozier' shaped objects found buried with SK1560 in the Carmelite church's Chancel.

Illustration 46- Fragment of main East facing section of site showing initial friary construction welfare facilities (5058), metalled pathway into Carmelite complex from the West (5009), robbed out line of first phase northern wall of West Range (1988), robbed out line of new Northern wall line of remodelled church (1906) and internal burials in extended church (SK1933) (SK1938).

Illustration 47- General view of excavated Carmelite church looking West from HES Hi-Spy camera (©HES/Derek Hall)

Appendices

Appendix 1 – Context Registers

Appendix 2 – Burial List 2014-2017

Appendix 3 – Burials as boxed in storage (Keepsafe, Perth Harbour)

Appendix 4 – Small finds Register

Appendix 5 – Soil Samples

Appendix 6 – Photographic Register

Appendix 7 – Plan List

Appendix 1 Context Registers

Context Register for Church

1000	Topsoil
1001	robber trench fill
1002	robber trench
1003	green brown silty clay and stones
1004	fill of 1005
1005	grave cut for SK1007
1006	mortar and small stones forming floor surface in church
SK1007	burial
1008	fill of grave for SK1009
SK1009	burial
1010	grave cut for SK1009
SK1011	burial
1012	grave cut for SK1011
1013	Fill of grave cut 1012
1014	fill of grave 1015
1015	cut for SK1016
SK1016	burial
1017	fill of grave 1018
1018	cut
1019	fill of grave 1020
1020	grave cut for SK1021
SK1021	burial
1022	deposit
SK1023	burial
1024	fill of cut 1025
1025	grave cut for SK1026
SK1026	burial
1027	fill of grave 1028
1028	grave cut for SK1029
SK1029	burial
1030	fill of grave 1031
1031	grave cut for SK1032
SK1032	burial
1033	fill of grave cut 1034
1034	grave cut
1035	compact grey silty clay forming internal floor surface?
1036	fill of grave 1037
1037	grave cut
SK1038	burial
1039	fill of grave 1041
SK1040	burial

1041 grave cut for SK1040
1042 fill of grave cut for SK1043
SK1043 burial
Sk1044 burial
1045 fill of grave 1041
SK1046 burial
SK1047 burial
1048 compact layer of grey brown sandy clay
1049 fill of grave cut 1051
SK1050 burial
1051 grave cut for SK1050
1052 white mortar and small stones forming internal floor surface
1053 very compact grey brown sandy clay
SK1054 burial
1055 grave cut for SK1054
1056 fill of grave cut 1055
SK1057 burial
SK1058 burial
1059 damp grey silty clay fill of cut for SK1058
1060 grave cut for SK1058
1061 fill of grave cut 1062
1062 grave cut for SK1063
SK1063 burial
1064 fill of grave cut 1062
1065 decayed side board and bottom plank from wooden coffin in cut 1062
1066 fill of grave 1067
1067 grave cut for SK1068
SK1068 burial
1069 fill of grave cut 1070
1070 grave cut
1071 fill of grave cut 1072
1072 grave cut for SK1073
SK1073 burial
1074 fill of grave cut 1075
1075 grave cut for SK1076
Sk1076 burial
1077 deposit containing disarticulated human bone
1078 fill of grave cut 1079
1079 grave cut for SK1080
SK1080 burial
1081 grave fill over burial SK1082
SK1082 burial
1083 fill of grave below SK1032
SK1084 burial
1085 grave cut for SK1084
1086 fill of grave cut 1085

1087 fill of grave cut for SK1089
1088 grave cut for SK1089 and SK1090
SK1089 burial
SK1090 burial
1091 grave fill below SK1063 over coffin 1092
1092 small wooden coffin
SK1093 burial
SK1094 burial
SK1095 burial
SK1096 burial
1097 lower fill of grave cut 1062
1098 fill of grave cut 1099
1099 grave cut for SK1100
SK1100 burial
1101 orange brown very compact clay floor surface?
1102 grey brown sandy clay with abundant charcoal flecks and occ white mortar, occupation layer
on 1103?
1103 white mortar and small stones, surviving patch of lower mortar floor surface?
1104 possible grave fill
1105 fill of grave 1106
1106 grave cut fo SK1107
SK1107 burial
1108 fill of grave 1009
1109 grave cut
1110 fill of damaged earlier grave below 1020 and 1075
1111 fill of grave 1112
1112 grave cut for SK1113
SK1113 burial
SK1114 burial (neonate in pelvis of SK1113)
1115 fill of grave cut 1116
1116 grave cut
SK1117 burial
1118 fill of grave for SK1119
SK1119 burial
1120 grave cut for SK1119
1121 fill of grave for SK1122
SK1122 burial
1123 grave cut for SK1122
1124 fill of grave containing SK1125 and SK1126
SK1125 burial
SK1126 burial (juvenile beside SK1125)
1127 grave cut for SK1125 and SK1126
SK1128 burial
1129 fill of grave for SK1128
1130 grave for SK1128
1131 fill of grave for SK1132

SK1132 burial (missing right arm replaced with piece of wood)
1133 grave cut for SK1132
1134 fill of grave cut 1135
1135 grave cut
1136 grave fill for SK1137
SK1137 burial
1138 cut for SK1137
SK1139 disarticulated skull with leather eye patch
1140 blue grey sandy clay fill of grave 1142
SK1141 burial with traces of leather shroud
1142 grave cut for SK1141
1143 deposit (brown sandy clay with occ mortar, stone and disarticulated human bone)
1144 grave fill for SK1145
SK1145 burial
1146 grave cut for SK1145
1147 grave fill for SK1148
SK1148 burial
1149 fill of grave 1151
SK1150 burial
1151 grave cut for SK1150
1152 fill of grave for SK1153
SK1153 burial
1154 cut for SK1153
1155 fill of grave for SK1156
SK1156 burial
1157 grave cut for SK1156
1158 fill of 1159 cut by graves 1041 and 1099
1159 cut feature
1160 fill of robber trench for S wall of Bishops church
1161 lower fill of cut 1162
1162 robber trench for S wall of church
1163 fill of grave for SK1166
1164 compact green sandstone floor surface inside church contemporary with 1006?
1165 brown sandy clay and occ charcoal = 1171
SK1166 burial
1167 cut for SK1166
1168 grave fill for SK1169
SK1169 burial
1170 cut for SK1169
1171 deposit on surface 1164 = 1165
1172 compact brown clay surface
1173 white mortar and small stones forming floor layer below 1164
1174 fill of cut 1179
1175 stone packing at N end of slot 1179
1176 grave fill below SK1169
1177 fill below 1164

- 1178 burnt black silty clay and brown clay lumps, fill of 1179
- 1179 Linear cut running N-S (rood screen?)
- 1180 stone packing in 1179
- 1181 fill of grave cutting 1172
- 1182 grave cut respecting slot 1179
- SK1183 burial (has jet and glass beads around neck)
- 1184 fill of grave cut to W of 1182
- 1185 grave cut to W of 1182
- 1186 compact green sandstone surface (internal floor level = 1164)
- 1187 lower grave fill below SK1183
- 1188 Soil layer below mortar surface 1173
- 1189 fill of posthole in slot 1179
- 1190 cut (posthole at S end of slot 1179)
- 1191 fill of grave cut by 1179
- 1192 grave cut
- SK1193 burial cut by slot 1179
- 1194 mortar surface
- 1195 grave fill below 1186
- SK1196 burial with surviving coffin lid planks visible
- 1197 grave fill
- SK1198 burial several nails in grave fill
- 1199 cut for SK1198
- 1200 deposit on 1006
- SK1201 burial
- 1202 fill of grave cut through 1006
- 1203 grave cut filled with 1202
- 1204 fill of slot 1206 (continuation of slot 1179 to North)
- 1205 stone packing in slot 1206
- 1206 linear cut running N-S continuation of rood screen to N
- 1207 deposit below floor 1006
- 1208 fill of slot 1206
- 1209 stone packing in slot 1206
- 1210 linear cut feature running N-S (continuation of slot 1179)
- 1211 fill of cut 1212 to S of slot 1210
- 1212 posthole/postpad to S of slot 1211
- 1213 fill of 1214 (human tibia laid N-S in fill as packing again)
- 1214 Linear cut running N-S (wider cut containing slot 1210)
- 1215 stone packing in slot 1221 (includes effigy leg fragment NSF56)
- 1216 Flat stones covering grave for SK1218 (includes Caithness? Roof slate with peg hole)
- 1217 fill of grave below 1216
- SK1218 burial in grave covered by single Caithness? roof slate
- 1219 grave fill between 1220 and SK342 (2008 season)
- 1220 cut for grave containing SK1218
- 1221 linear slot running N-S
- 1222 fill of slot 1221
- 1223 fill

SK1224 burial
1225 cut
1226 fill
1227 cut
1228 soil
1229 grave fill
1230 grave
SK1231 burial
1232 grave fill
SK1233 burial
1234 grave
1235 soil
1236 fill of 1237
1237 cut
1238 grave fill
1239 cut for SK1240
SK1240 burial
SK1241 burial
SK1242 burial
SK1243 burial
1244 layer
SK1245 burial
SK1246 burial
SK1247 burial
1248 grave fill
1249 grave cut
SK1250 burial
1251 grave fill
1252 grave cut
1253 soil inside church
1254 natural?
SK1255 burial
SK1256 burial
SK1257 burial
SK1258 burial
SK1259 burial
1260 grave fill
1261 grave cut
SK1262 burial
SK1263 burial
1264 grave fill
1265 grave cut
1266 coffin plank
SK1267 burial
SK1268 burial
SK1269 burial

1270 grave fill
SK1271 burial
SK1272 burial
SK1273 burial
1274 grave fill
1275 grave fill
SK1276 burial
SK1277 burial (skull only)
1278 fill
1279 grave fill
1280 grave cut
SK1281 burial
1282 grave fill
1283 grave fill
SK1284 burial
1285 Upper floor in church
1286 crushed green sandstone floor
1287 top fill of grave
1288 flat stones covering grave
1289 Robber trench fill
1290 Fill of feature
1291 Feature (posthole?)
Grave
1292 cut
1293 Feature fill
1294 Cut feature
1295 demolition horizon
1296 Fill of 1292
SK1297 burial
1298 grave cut
1299 Fill of 1298
1300 soil below 1285
1301 soil above 1302
1302 mortar floor in church
1303 fill of cut 1304
1304 grave cut
SK1305 burial
1306 mortar patching
1307 soil deposit
1308 mortar surface
1309 Fill of 1310
1310 grave cut
1311 grave fill
1312 grave cut
SK1313 burial
1314 damp grave fill in 1310

SK1315 burial
1316 grave fill in 1310
SK1317 burial
1318 grave fill
SK1319 burial
1320 grave fill
1321 grave cut
1322 soil in church
SK1323 burial
1324 grave fill
1325 grave cut
SK1326 burial
1327 grave fill
SK1328 burial
1329 grave fill
SK1330 burial
SK1331 burial
1332 grave fill
1333 grave cut
SK1334 burial
1335 grave fill
SK1336 burial
1337 grave fill
SK1338 burial
SK1339 burial
1340 soil in church
1341 grave fill
SK1342 burial
1343 soil in church
SK1344 burial
1345 grave fill
SK1346 burial
1347 grave fill
SK1348 burial
1349 grave fill
SK1350 burial
1351 soil in church
SK1352 burial
SK1353 burial
1354 deposit
1355 cut
1356 fill
1357 deposit
1358 fill
1359 reused stone
1360 cut

1361 fill
1362 grave fill
1363 grave cut
1364 fill
1365 cut
1366 fill
1367 fill
1368 cut
1369 surface
1370 surface
SK1371 burial
1372 grave fill
1373 grave fill
1374 grave fill
SK1375 burial
1376 grave cut
SK1377 burial
SK1378 burial
1379 grave fill
1380 deposit
1381 grave fill
1382 grave fill
1383 grave fill
SK1384 burial
SK1385 burial
SK1386 burial
1387 grave fill
SK1388 burial
SK1389 burial
1390 grave fill
SK1391 burial
1392 grave fill
SK1393 burial
1394 grave cut
1395 Robber trench fill
SK1396 burial
1397 grave fill
SK1398 burial
1399 grave fill
1400 grave fill
1401 grave fill
SK1402 burial
1403 grave cut
1404 grave fill
1405 grave cut
SK1406 burial

1407 surface at E end of church
1408 grave fill
1409 grave cut
1410 grave fill
SK1411 burial
1412 grave fill
SK1413 burial
1414 grave fill
1415 grave cut
1416 robber trench fill
SK1417 burial
1418 grave fill
SK1419 burial
1420 deposit
1421 grave cut
1422 grave fill
SK1423 burial
1424 grave fill
SK1425 burial
1426 grave fill
SK1427 burial
1428 deposit
SK1429 burial
1430 grave fill
1431 grave fill
1432 grave cut
1433 grave fill
SK1434 burial
1435 grave cut
1436 grave fill
1437 surface
1438 soil in church
1439 pillar base?
SK1440 burial
SK1441 burial
1442 deposit
1443 surface
1444 deposit
1445 surface
1446 deposit
1447 surface
1448 cut
1449 deposit
1450 fill
1451 deposit/fill
1452 deposit/fill

1453 surface
1454 deposit/fill
1455 cut
SK1456 burial
1457 grave fill
1458 grave fill
1459 grave fill
1460 grave fill
SK1461 burial
1462 grave cut
1463 deposit
1464 shroud remains?
1465 grave fill
1466 surface
1467 deposit
1468 surface
1469 deposit
1470 surface
1471 cut
1472 fill
1473 fill of 1448
1474 fill of 1448
1475 surface
1476 cut
1477 fill
SK1478 burial
1479 fill
1480 deposit
1481 surface
1482 deposit/surface
1483 deposit
1484 deposit
1485 deposit
1486 surface
1487 deposit
SK1488 burial
1489 deposit/grave fill
1490 grave fill below SK1488
SK1491 burial
SK1492 burial
1493 grave cut for SK1492
SK1494 burial
1495 grave fill
1496 deposit/fill
1497 deposit/fill
1498 flat stones

1499 robber trench fill
1500 grave fill
1501 grave fill
1502 grave cut
1503 wooden coffin
SK1504 burial
1505 fill above 1503
1506 mortar bonded stones
SK1507 burial
1508 fill
1509 grave cut
1510 fill
1511 robber fill
1512 robber trench for S wall of church
1513 surface
1514 surface
1515 fill
1516 foundation cut
1517 fill
1518 fill coffin 1503
SK1519 burial in coffin 1503
1520 robber trench fill
1521 internal surface
1522 wall foundation
1523 deposit
1524 grave cut for 1503
1525 S wall foundation for phase 2 church
1526 robber trench
1527 fill of 1524
SK1528 burial
1529 grave cut
SK1530 burial
1531 fill
1532 foundation trench for 1522
1533 deposit
1534 surface
1535 grave fill
1536 grave cut
1537 surface
SK1538 burial
1539 fill
1540 cut
1541 deposit
SK1542 burial
1543 grave fill
1544 grave cut

1545 deposit
1546 fill of robber trench
1547 robber for N church wall
1548 Northern church wall
SK1549 burial
1550 deposit/fill
1551 wall (chancel arch)
1552 grave fill
SK1553 burial
1554 grave cut
1555 deposit
1556 grave fill
1557 deposit
1558 grave fill below 1501 and 1556
SK1559 burial below SK1504
SK1560 burial
1561 grave fill
1562 grave cut
1563 grave fill
1564 grave cut
SK1565 burial
1566 fill of grave
1567 grave cut
1568 fill of grave
1569 grave fill
1570 grave cut
SK1571 burial
SK1572 burial
1573 grave fill
SK1574 burial
1575 grave cut
1576 fill
SK1577 burial
1578 grave cut
1579 grave fill
SK1580 burial
1581 grave cut
1582 deposit
1583 fill
1584 cut
1585 blue grey clay (natural?)
1586 doorway in north church wall
1587 deposit
1588 grave fill
1589 grave cut
SK1590 burial

1591 grave fill
SK1592 burial
SK1593 burial
1594 grave fill
1595 deposit
1596 fill
1597 deposit
1598 fill
1599 fill
1600 fill
1601 fill
SK1602 burial
1603 cut
1604 fill
1605 deposit
1606 fill
1607 cut
1608 deposit
1609 deposit
1610 deposit
1611 turf and topsoil
1612 grave cut
1613 deposit
1614 fill
1615 grave cut
1616 fill
1617 surface/floor (white lime/mortar)
1618 surface/floor (white lime/mortar)
1619 surface/floor (white lime/mortar)
1620 clay surface
1621 grave fill
SK1622 burial
1623 grave cut
1624 grave fill = 611
1625 grave cut = 609
1626 grave fill
1627 grave cut
1628 grave fill
SK1629 burial (infant)
1630 grave cut
1631 sand floor
1632 grave fill
1633 Stones at skull
1634 grave fill
1635 grave cut
SK1636 burial

1637 grave fill
1638 grave cut
1639 buttress?
1640 Frasers clean up under geotextile to W of church
1641 grave fill
1642 floor surface
1643 floor surface
SK1644 burial
1645 grave cut
1646 deposit/fill
SK1647 burial
1648 grave fill
SK1649 burial
1650 grave cut
1651 floor surface
1652 clay surface
1653 white lime/mortar surface
1654 grave fill
SK1655 burial
1656 grave cut
1657 grave fill
1658 grave cut
1659 grave fill
SK1660 burial
1661 grave cut
1662 Fill of cut 1663
1663 Cut
1664 deposit
1665 Fill of cut 1666
1666 Robber trench
1667 Fill of cut 1668
1668 Cut
1669 Grave fill
Grave
1670 cut
SK1671 burial
1672 Green sandstone surface
1673 Grave fill
Grave
1674 cut
SK1675 burial
SK1676 burial
1677 Grave fill
Grave
1678 cut
1679 White lime/mortar fill
1680 Deposit

1681 floor (small stones and mortar)
1682 reused stone block
1683 floor (green sandstone and brown clay)
1684 grave fill
1685 grave cut
SK1686 burial
1687 grave fill
1688 grave fill
1689 grave cut = 1625
1690 grave fill
1691 deposit
1692 grave fill
1693 grave cut
SK1694 burial
1695 grave fill
1696 stone structure
1697 grave fill
1698 white mortar and stones
1699 grave fill
1700 blocking? In N wall of church at NW corner in Carmelite phase
1701 W wall of Carmelite church
1702 deposit
1703 mortar floor
1704 mortar floor
1705 floor layer
1706 fill of grave 1707
1707 grave cut
1708 Feature fill
1709 Linear cut
SK1710 burial in 1707
1711 feature fill
1712 Cut
1713 grave fill
1714 grave cut
SK1715 burial
1716 white lime/mortar
1717 feature fill
1718 small and medium stones
1719 deposit (natural?)
1720 fill of linear cut 1709
1721 S wall of 'porch' extension
1722 remnants of stone lining to 1709
1723 deposit
1724 crushed green sandstone floor
1725 linear cut/hollow
1726 grave fill

1727 grave cut
1728 fill of grave
1729 deposit/fill
1730 wall foundation (N wall)
1731 deposit
1732 wall foundation (W wall)
1733 fill
1734 deposit
1735 floor surface
1736 feature fill
1737 deposit
1738 stone surface
1739 feature fill
1740 W wall foundation trench
1741 feature fill
1742 deposit
SK1743 burial
1744 grave cut
1745 feature fill
1746 N wall foundation trench
1747 lower grave fill
1748 deposit
1749 cut feature
1750 deposit
1751 feature fill
1752 feature fill
1753 cut feature
1754 deposit
1755 wall
1756 deposit
1757 foundation trench fill (N wall)
1758 foundation trench (N wall)
1759 brown sandy clay fill
1760 cut feature
1761 brown sandy clay fill
1762 grave cut
SK1763 burial in 1762
1764 deposit
linear
1765 cut
1766 cut feature
1767 fill of cut feature
1768 cut feature
1769 fill of cut 1770
1770 cut feature
1771 basal fill 1770

1772 basal fill 1709
1773 post or pillar setting
1774 Green sandstone surface
1775 grave fill
SK1776 burial
1777 grave cut
1778 natural?
1779 stone structure
1780 feature fill
1781 cut feature
1782 green grey sandy clay
1783 feature fill
1784 cut feature
1785 deposit
1786 crushed green sandstone floor
1787 fill of cut 1788
1788 cut feature
SK1789 burial
1790 roof slates in grave fill
1791 grave fill
1792 grave cut
SK1793 burial
1794 wall built against outside of W wall of Carmelite church
1795 W wall of rebuilt church
SK1796 burial
1797 fill of 1798
1798 cut for SK1796
1799 Fill of 1800
1800 Cut feature
1801 deposit/fill?
1802 fill of 1803
1803 cut feature (grave?)
1804 fill of 1806
1805 grave marker and head box?
1806 cut feature
1807 fill of 1808
1808 cut feature
1809 deposit
1810 foundation trench fill
1811 foundation trench
1812 Gren sandston surface
1813 fill of 1814
1814 cut feature
1815 lower fill of 1811
SK1816 burial in 1814
1817 fill of 1819

SK1818 burial in 1819
1819 cut feature (grave)
1820 rubble demolition
1821 deposit
1822 deposit/fill
1823 stone surface/structure
1824 deposit
1825 deposit
1826 deposit
1827 grave fill (of 1806)
1828 fill/deposit
1829 cut feature
1830 deposit
1831 fill of grave?
1832 fill of grave?
1833 grave cut?
1834 deposit
1835 fill of grave?
1836 foundations of N wall of later church
1837 deposit
1838 fill
1839 wall
1840 Cut for SK1843
1841 deposit
1842 deposit
SK1843 burial
1844 deposit
1845 surface
1846 fill
1847 cut
1848 fill below 1767
1849 grave fill
SK1850 burial
1851 grave cut
1852 deposit
1853 mortar surface
1854 cut feature (pit)
1855 fill of 1856
1856 cut foundation trench for 1836
1857 fill
1858 wood N sideboard of wood lined grave
1859 cut (grave)
1860 fill
1861 cut (posthole)
1862 fill below 1857
1863 planks and cross beam forming 'lid' of wood lined grave

1864 S sideboard to wood lined grave
1865 W sideboard to wood lined grave
1866 grave fill below 'lid' 1863
SK1867 burial in wood lined grave
SK1868 burial in wood lined grave
SK1869 burial in wood lined grave
SK1870 burial
1871 grave fill
1872 planks on base of wood lined grave
1873 deposit below 1872
1874 fill behind plank 1865
1875 clay surface contemporary with 1774?
SK1876 burial (disarticulated?)
SK1877 burial (disarticulated?)
1878 cut for SK1877
1879 grave fill for SK1876
1880 grave cut for SK1876
1881 fill of cut
1882 grave cut
SK1883 burial
1884 grave fill
SK1885 burial
1886 grave cut
1887 fill of cut 1888
1888 cut
1889 deposit
1890 fill of cut 1891
1891 cut feature (grave?)
1892 fill of cut 1893
1893 cut feature (grave)
1894 basal fill 1896
1895 clay lining in 1709
linear
1896 cut
1897 clay bonded wall (part of 1709?)
1898 clay bonded wall (part of 1709?)
1899 fill below 1897 and 1899
1900 crushed green sandstone floor/yard
1901 deposit below 1900
1902 fill of 1903
1903 cut feature
SK1904 burial in 1893
1905 fill of 1906
1906 cut feature (robber trench)
1907 deposit to N of 1906
1908 deposit to S of 1906

1909 pipe trench
1910 fill of cuts 1910 and 1912
1911 ceramic pipe
1912 sump for 1910
1913 fill of robber 1906
1914 demolition material
1915 fill of 1916
1916 robber trench
1917 deposit
1918 grave fill of SK1924
1919 grave cut
1920 mortar floor
1921 clay deposit
1922 fill of 1923
1923 robber trench (S wall of Church)
SK1924 burial
1925 stony fill below 1918
1926 deposit
1927 deposit
1928 deeper section of robber trench for S wall
1929 grave fill
1930 grave cut
SK1931 burial
1932 grave fill
SK1933 burial
1934 grave cut
1935 deposit
1936 grave fill
1937 grave cut
SK1938 burial
1939 deposit
1940 deposit fill of 1941
1941 cut
1942 fill
1943 cut
1944 deposit
1945 deposit
1946 fill
1947 cut
1948 deposit
1949 deposit
1950 grave cut for SK1870
1951 fill?
1952 cut
1953 demolition levelling
1954 deposit

1955 fill
1956 cut
1957 deposit
1958 deposit/surface
1959 fill of 1964
1960 deposit
1961 deposit
1962 roof slates (demolition material)
1963 deposit
1964 cut filled with 1959
1965 fill below 1959
1966 cut (foundation trench for modern house)
1967 deposit / surface
1968 deposit
1969 fill
1970 cut
1971 deposit
1972 surface (N cloister walk)
1973 fill
1974 cut
1975 surface
1976 fill
1977 cut
1978 fill of robber trench for N wall of church
1979 deposit
1980 deposit
1981 surface
1982 deposit
1983 fill
1984 cut
1985 deposit / surface
1986 deposit
1987 fill
1988 cut
1989 cut
1990 deposit (OGS?)
1991 deposit
1992 fill
1993 cut
1994 deposit
1995 fill of 1987
1996 deposit / fill
1997 cut
1998 deposit
1999 wall foundation
5000 deposit

5001 fill of 1989
5002 metalled surface
5003 deposit
5004 fill
5005 cut (grave)
SK5006 burial
5007 deposit / fill
5008 deposit
5009 metalled surface
5010 grave fill
5011 grave cut
5012 fill
5013 cut filled with 5012
SK5014 burial in 5013
5015 deposit = 5008
5016 fill / deposit
5017 fill/deposit
5018 burnt clay
5019 cut
5020 deposit
5021 fill
5022 cut
5023 deposit/surface
5024 deposit/surface
5025 fill
5026 cut
5027 deposit
5028 deposit
5029 fill of 5010
5030 cut
5031 fill
SK5032 burial
5033 pebbled surface
5034 fill of 5030
5035 charcoal below 5009
5036 deposit
5037 surface
5038 wall fragment
5039 deposit
5040 cut
5041 fill
SK5042 burial
5043 fill
5044 cut
5045 fill
5046 cut

5047 fill/deposit
5048 cut
5049 fill/deposit
5050 stone surface
5051 deposit
5052 deposit
5053 deposit
5054 reused pottery base
5055 cut
5056 clay bonded wall
5057 surface (later church)
5058 cut (hearth) flue?
5059 fill
5060 fill
5061 cut filled with 5060
5062 fill
5063 cut filled with 5062
5064 deposit
5065 surface
5066 fill of 5067
5067 cut
5068 deposit
5069 fill below 5066
5070 deposit below 5035
5071 deposit (lower charcoal)
5072 deposit (white material)
5073 deposit below 5071
5074 charcoal and burnt clay
5075 flat stones (surface?)
5076 stone dump below 5071
5077 deposit fill below 5071
5078 doorway in 1794
5079 surface
5080 fill of 5081
5081 cut
5082 blue grey clay structural?
5083 burnt brown clay
5084 mortar floor
5085 charcoal and burnt clay
5086 deposit/fill
5087 base of kiln/oven
5088 cut for kiln/oven
5089 burnt red clay
5090 fill of 5092
5091 linear cut (flue?)
5092 subcircular cut (small furnace?)

5093 fill of 5091
5094 stones in 5092
5095 burnt interior of 5092
5096 fill of 5092 below 5094
5097 charcoal fill of 5092 below 5096
5098 clay and stone structure of kiln
5099 fill of 5100
5100 cut feature
5101 fill of 5100
5102 charcoal fill in 5100
5103 large flat stones in 5100
5104 small hearth?
5105 burnt brown clay in 5104
5106 stone in 5104
5107 yellow white sand in 5104
5108 lower burnt brown clay in 5104
5109 small hearth?
5110 stone in 5109
5111 charcoal in 5109
5112 fill of 5113
5113 robber trench
5114 natural?
5115 fill of stakehole 5116
5116 stakehole
5117 deposit/structure
5118 kiln/oven
5119 fill of 5120
5120 posthole/setting
5121 fill of 5122
5122 posthole/setting
5123 fill of 5124
5124 stakehole
5125 fill of 5126
5126 stakehole
5127 fill of 5128
5128 stakehole
5129 fill of 5130
5130 posthole/setting
5131 brown clay under 5111
5132 cut for hearth 5109
5133 stone in hearth 5104
5134 ashy fill in 5104
5135 burnt brown clay
5136 stone in 5137
5137 hearth/working area
5138 cut for hearth / working area 5137

5139 grey sand fill in 5137
5140 brown peaty like material fill in 5137
5141 fill of 5142
5142 post / stakehole
5143 stones in 5104
5144 cut for hearth 5104
5145 burnt peaty fill in 5137
5146 grave fill
5147 grave cut
5148 fill of 5149
5149 posthole
5150 fill of 5151
5151 posthole
5152 deposit below 5117
5153 fill of 5154
5154 posthole
5155 fill of 5156
5156 posthole
5157 fill of 5158
5158 shallow stakehole
5159 fill of 5160
5160 stakehole
5161 deposit
5162 cut feature filled with 5082
5163 deposit cut by 5162
5164 foundations of N wall of West range
5165 deposit
5166 fill of 5167
5167 stakehole
5168 fill of 5169
5169 posthole
5170 burnt clay 'hearth'
5171 fill of 5172
5172 stakehole
5173 fill of 5174
5174 stakehole
5175 fill of 5176
5176 shallow posthole
5177 fill of 5178
5178 shallow cut feature
5179 burial in 5147
5180 clay structure for oven / kiln?
5181 deposit
5182 deposit
5183 deposit
5184 fill of 5185

5185 cut (small posthole?)
5186 deposit
5187 deposit
5188 fill of 5189
5189 cut (small posthole?)
5190 deposit
5191 fill
5192 deposit
5193 cut containing 5191
5194 blue clay
5195 deposit
5196 fill/deposit
5197 fill/surface?
5198 cut filled with 5197
5199 cut filled with 5197
5200 fill of 5201
5201 cut
5202 fill of 5203
5203 cut
5204 cut
5205 fill of 5207
5206 fill of 5204
5207 foundation trench for 5194
5208 fill / deposit
5209 fill
5210 cut (foundation trench for 5050)
5211 deposit
5212 surface
5213 deposit below 1958
5214 green sand stone surface
5215 fill
5216 cut
5217 fill
5218 cut
5219 fill
5220 cut
5221 deposit
5222 fill
5223 cut
5224 deposit
5225 fill
5226 cut
5227 fill
5228 cut
5229 deposit
5230 fill

5231 cut
5232 cut (foundation trench for W church wall)
5233 fill
5234 fill
5235 deposit
5236 fill
5237 fill
5238 fill
5239 fill
5240 surface
5241 cut
5242 fill
5243 fill
5244 cut
5245 surface
5246 wall (S wall Carmelite church)
5247 fill
5248 cut
5249 green sand stone surface
5250 threshold / doorway in wall 1794
5251 fill
5252 cut
5253 surface
5254 deposit
5255 deposit
5256 deposit / surface
5257 white mortar, stones and brown sand fill of 5132
5258 lower fill of 5231
5259 upper fill foundation cut for W wall of church
5260 fill
5261 deposit
5262 fill of 5232
5263 fill of 5264
5264 cut
5265 fill of 5232
5266 fill of 5267
5267 cut
5268 fill
5269 cut
5270 fill
5271 cut
5272 fill
5273 cut
5274 deposit
5275 fill
5276 fill

5277 cut
5278 natural?
5279 threshold / doorway in wall 1794
5280 fill
5281 fill
5282 fill
5283 cut
5284 fill (mortar)
5285 fill
5286 fill
5287 cut
5288 deposit
5289 deposit
5290 deposit (natural?)
5291 fill
5292 cut
5293 surface (W cloister walk)
5294 wall foundation (cloister arcade wall)
5295 deposit
5296 foundation cut for 1732
5297 grave fill
5298 grave cut
5299 mortar surface
5300 deposit

1300 contexts

Context Register North end of West range

- 2000 Wall
- 2001 demolition to N of wall
- 2002 demolition to S of wall
- 2003 Yellow mottled clay surrounding 2004
- 2004 Stones (robber infill?)
- 2005 modern disturbance
- 2006 humic deposit with bone
- 2007 roof slates
- 2008 mottled silt below 2001
- 2009 gravel/sand
- 2010 clay (possible floor surface)
- 2011 mortar floor below 2007
- 2012 Sandy clay
Clay bonded
- 2013 stones
Interface with
- 2014 2015
- 2015 Upper pit fill
- 2016
- 2017
- 2018 Fill of 2019
- 2019 Cut for 2018
E wall of West
- 2020 range
- 2021 rubble and mortar inside West range
- 2022 grey silt and charcoal on N side of 2021
- 2023 grey silt and charcoal on S side of 2021
- 2024 fill of 2025
- 2025 cut for 2024 (robber trench)
- 2026 fill of 2027
- 2027 cut for 2026 (robber trench)
- 2028 cut on N side of 2025
- 2029 cut on N side of 2025
- 2030 cut on N side of 2025
- 2031 fill of 2032
- 2032 robber trench
- 2033 fill of 2035
- 2034 field drain
- 2035 cut for 2034
- 2036 fill of 2034
- 2037 fill of 2038
- 2038 cut for 2037
- 2039 fill of 2025
- 2040 black silt at base of 2038
- 2041 rubble dump

2042 crushed sandstone
2043 yellow brown sand
2044 yellow brown clay
2045 fill of 2046
2046 cut in 2043, 2044
2047 white mortar and stones
2048 sand/mortar surface
2049 fill of 2050
2050 posthole?
2051 crushed sandstone
2052 crushed sandstone
2053 orange red sandy clay
2054 grey silty clay with charcoal flecks
2055 cut for 2054
2056 orange sandy clay
2057 reddish grey clay silt
2058 stone surface
2059 clay, grey silt and charcoal
brown sand and white
2060 mortar
2061 cut for 2060
2062 fill of 2063
2063 cut for 2062
2064 fill of 2065
2065 cut for 2064
2066 fill of 2067
2067 cut for 2066
2068 fill of 2069
2069 cut for 2068
2070 red clay
2071 crushed sandstone
2072 sandy mortar
2073 crushed sandstone
2074 broken roof slates
2075 fill of 2076
2076 cut for 2075
2077 fill of 2078
2078 stone packed post hole
2079 stone packing
2080 cut for 2079
2081 fill of 2082
2082 cut for 2081
2083 fill of 2084
2084 cut for 2083
2085 gully
2086 fill of 2087

- 2087 cut for 2086
- 2088 grey silt and charcoal
- 2089 patchy red clay
- 2090 fill of 2091
- 2091 cut for 2090
- 2092 white flecked clay silt
- 2093 crushed sandstone
- 2094 natural clay?
- 2095 fill of 2096
post
- 2096 hole
- 2097 grey silt with charcoal flecks
- 2098 orange clay natural?
fill of robber
- 2099 trench
- 2100 cut for robber trench of W wall of West range
- 2101 orange brown sand and clay

101 contexts

Context Register for West range

- 4000 demolition layer
- 4001 dark grey silt around 4002
- 4002 cobbled surface?
- 4003 stone fill in robber trench
- 4004 dark grey silt and mortar
- 4005 brown clay and slates
- 4006 orange clay and slates
- 4007 demolition rubble below 4004
- 4008 slates and stone at base of 4002
- 4009 green sandstone floor
- 4010 dump of demolition fragments
- 4011 green sandstone floor
- 4012 plaster? On 4009
- 4013 possible wall face
- 4014 dump of rubble
- 4015 loose stone fragments
- 4016 brown/green sand beneath 4007
- 4017 orange/brown clay
- 4018 upperfill in robber trench
- 4019 cut (robber trench)
- 4020 coal spread
- 4021 coal deposit below 4009/4013
- 4022 purple grey silt around 4023
- 4023 structural base
- 4024 robber trench
- 4025 rough stone structure under 4010
- 4026 green sand stone and plaster floor below 4009
- 4027 purple grey silt to S of 4025
- 4028 purple grey silt matrix of 4025
- 4029 rough stone structure/deposit beneath 4014
- 4030 sub rectangular/linear spread between 4025/4029
- 4031 stony green sandstone
- 4032 green sand stone cobbles
- 4033 stony deposit
- 4034 cut for small hearth beneath 4021
- 4035 backfill of evaluation trench
- 4036 upper fill of robber trench
- 4037 cut for wall/robber trench
- 4038 lower fill of 4037
- 4039 patches of coal
- 4040 green sandstone floor
- 4041 orange clay
- 4042 mortar deposit
- 4043 green stone cobbles below 4040

4044 disarticulated bone within 4028
4045 cuboid masonry block to W of 4028
4046 single slab to W of 4025
4047 Orange clay
4048 mixed coal, stone and mortar to W of 4021
4049 cut containing 4028 and 4044
4050 stones beneath 4030
4051 linear cut containing 4030
4052 green sand stone floor beneath 4040
4053 stone setting (posthole?) within 4052
4054 demolition deposit filling 4055
4055 scooped cut
4056 surface spread of debris on 4040
4057 purple sand/clay abutting 4031
4058 stone concentration within 4048
4059 purple sand in base of 4034
4060 clay bonded wall core
4061 loose stones possible packing for drain 4037
4062 Yellow burnt sand beneath 4026
4063 green sandstone floor
4064 cobbled path between buildings
general clean up by Adam after removal of
4065 geotextile
4066 fill of robber trench 4067 running E-W
4067 robber trench
4068 fill of robber trench for W wall of West range
4069 robber trench for W wall of West range
4070 fill of 4072
4071 packing in 4072
4072 cut (post hole)
4073 deposit/fill?
4074 fill of 4075
4075 cut
4076 green sand stone floor
4077 green sand stone floor
4078 white mortar floor
4079 deposit/fill below 4077
4080 brown clay levelling?
4081 white mortar floor?
4082 fill of 4083
4083 posthole
4084 green sandstone floor
4085 white mortar surface
4086 charcoal
4087 green sandstone
4088 crushed green sandstone surface

4089 fill
4090 cut
4091 fill
4092 cut
4093 brown clay and occasional stones
4094 fill of cut 4095
4095 cut (void)
4096 fill of 4095
4097 fill above 4096
4098 fill of 4099
4099 voided context
4100 pothole cuts 4076
4101 fill of 4100
4102 posthole cuts 4076
4103 fill of 4102
4104 brown clay below 4088
4105 yellow sand below 4104
4106 deposit
4107 fill of 4108
4108 cut feature in 4088
4109 fill
4110 cut
4111 deposit
4112 deposit
4113 stones (fill)
4114 cut
4115 fill below 4113

115 contexts

Context Register for South range and external courtyards

- 3000 V compact garden soil
- 3001 dispersed demolition material
- 3002 demolition material over wall 3003
- 3003 Wall
- 3004 stone and mortar demolition material
- 3005 possible external floor
- 3006 dark grey surface
- 3007 midden under 3002
- 3008 dark grey possible floor under 3007
- 3009 stones under 3005
- 3010 dark grey clay deposit under 3009
- 3011 fill of 3012
- 3012 Robber trench
- 3013 wall core
- 3014 deposit below 3002
- 3015 robbing of drain
- 3016 drain
- 3017 drain
- 3018 fill of 3019
- 3019 Robber trench
- 3020 loose stones over /on 3003
- 3021 platform within 3003
- 3022 soil above 3024
- 3023 stone rubble over wall line to N of 3021
- 3024 stone surface to W of robber trench 3012
- 3025 demolition material to E of wall 3003
- 3026 modern disturbance within 3029
- 3027 deposit below 3025
- 3028 stone surface around wall 3003
- 3029 rubble fill of robber trench
- 3030 silt over stones 3031
- 3031 cobbles (threshold?)
- 3032 mortar floor over 3031
- 3033 floor surface below 3028
- 3034 collapsed/robbed section of drain 3017
- 3035 cut at junction of drains 3016 and 3017
- 3036 floor below 3029
- 3037 linear cut at W end of drain 3016
- 3038 brown sandy clay and stones in 3037
- 3039 grey sand/ash/charcoal lens above 3032
- 3040 slab to W of 3032 / 3039
- 3041 fill of drain 3017 adjacent to wall 3003
- 3042 fill of drain 3016
- 3043 robber trench running E-W filled with 3029

- 3044 clay layer above 3029
- 3045 lower fill of 3016
- 3046 bottom fill of 3016
- 3047 fill of cut 3048
- 3048 cut for drain 3016
- 3049 silt beneath 3001
- 3050 wall running E-W
 - running between S end of West range and N end of South range
- 3051 rough cobbled path
- 3052 remains of green sandstone surface on E side of wall 3003
- 3053 fill of posthole 3054
- 3054 posthole
- 3055 linear cut at W end of drain 3016
- 3056 fill of 3055
- 3057 fill of 3055 below 3056
- 3058 brown sandy clay
- 3059 Green sandstone floor to W of 3003
- 3060 deposit below 3059
- 3061 deposit below 3059
- 3062 surface
- 3063 rough green sand surface between 3043 and 3031
- 3064 orange clay lining
- 3065 drain access cut
- 3066 rubble fill of 3065
- 3067 green sandstones in 3065
- 3068 rubble and clay lining E edge 3065
- 3069 rubble in base of 3070
- 3070 Irregular pit under 3049
- 3071 fill of pit
- 3072 cut
- 3073 ash deposit
- 3074 clay deposit
- 3075 midden deposit
- 3076 dense grey clay
- 3077 drain
- 3078 slabs in base of 3070
- 3079 stones on edge of cut 3065
- 3080 grey brown sandy clay and stones
- 3081 stone setting at End of 3077
- 3082 med to large flat stones
- 3083 grey brown clay, charcoal and small stones
- 3084 cut feature filled with 3082 and 3083
- 3085 fill of 3086
- 3086 cut feature to W of 3084
- 3087 demolition material
- 3088 fill of field drain trench

3089 ceramic field drain
3090 cut for field drain
3091 stone lined drain
3092 cut feature
3093 fill of 3092
3094 deposit
3095 fill
3096 deposit
3097 wall foundations
3098 wall foundations
3099 wall foundations
3100 fill
3101 fill
3102 fill (burnt charcoal)
3103 cut
3104 deposit
3105 deposit
3106 fill
3107 cut
3108 wall foundations
3109 deposit
3110 cut
3111 fill
3112 wall foundations
3113 fill
3114 cut
3115 deposit/fill
3116 cut
3117 deposit
3118 wall foundations
3119 deposit or surface?
3120 fill
3121 cut
3122 fill below 3120
3123 surface below 3119
3124 fill
3125 cut (robber for E wall of bldg)
3126 fill of 3127
3127 cut (pit)
3128 Layer
3129 fill
3130 cut
3131 deposit below 3123
3132 flat stones
3133 deposit (sand patching)
3134 deposit

3135 deposit (clay)
3136 deposit (mortary)
3137 fill under 3135
3138 deposit/fill under 3137
3139 deposit/fill under 3138
3140 deposit/fill under 3138
3141 fill
3142 cut (robber for W wall)
3143 surface (clay and occasional stone)
3144 fill
3145 cut
3146 fill
3147 stone drain
3148 cut for 3147
3149 deposit
3150 deposit
3151 fill
3152 drain?
3153 deposit
3154 cut
3155 fill
3156 fill
3157 fill
3158 cut
3159 deposit
3160 fill of 3158
3161 stone surface (courtyard)
3162 fill of pit 3127
3163 deposit
3164 fill of 3127
3165 fill of 3127
3166 stone base to 3127
3167 fill of 3168
3168 cut (foundation trench for 3112)
3169 stony fill of 3168
3170 fill
3171 cut
3172 wall foundations
3173 fill
3174 cut (foundation trench for 3172)
3175 deposit
3176 fill
3177 cut
3178 deposit
3179 fill
3180 cut

3181 fill
3182 cut
3183 fill
3184 cut
3185 fill
3186 wall foundation
3187 mortar layer (construction?)
3188 stone, shell and brown sandy clay (demolition?)
3189 fill of 3190
3190 cut
3191 deposit
3192 surface?
3193 packing in 3194
3194 posthole?
3195 fill of 3194
3196 fill of 3197
3197 cut
3198 fill of 3199
3199 cut
3200 ceramic field drain
3201 fill of 3202
3202 cut
3203 deposit
3204 fill of 3205
3205 cut
3206 fill of 3205
3207 fill of 3205
3208 fill of 3209 below 3095
3209 robber trench for E wall of South range
3210 stones in 3209
3211 clay bonded foundation
3212 cut
3213 deposit
3214 wall foundations
3215 wall foundations
3216 fill of 3217
3217 cut (robber trench)
3218 clay and stones
3219 fill of drain 3147
3220 fill of 3221
3221 cut feature
3222 fill of 3223
3223 foundation trench for wall 3112
3224 stone side wall on W in drain 3147
3225 stone side wall on E in drain 3147
3226 deposit (demolition rubble)

3227 clay bonded stonework (buttress)
3228 clay bonded stonework (E wall kitchen)
3229 blue clay (natural?)
3230 deposit
3231 stone drain
3232 deposit
3233 deposit
3234 deposit (roof slates)
3235 fill/deposit
3236 deposit
3237 fill
3238 stone lining
3239 cut
3240 fill below 3237
3241 deposit to E of wall 3097
3242 fill of 3243
foundation trench for S wall of South
3243 range
3244 deposit cut by 3243
3245 crushed green sandstone surface
3246 brown clay
3247 crushed green sandstone and large stones
3248 fill of 3237 below 3240
3249 fill of 3250
3250 cut
3251 cut
3252 fill of 3251
3253 surface
3254 natural clay
3255 deposit (demolition)
3256 N wall of South range
3257 S wall of South range
3258 fill
3259 cut
3260 deposit
3261 surface
3262 fill
3263 drain/culvert?
3264 fill
3265 cut (robbing)
3266 mortar bonded stones
3267 stone surface (loose slates)
3268 deposit (inside South range)
3269 yellow sand (surface)
3270 hearth?
3271 surface (S cloister arcade)

3272 fill
3273 cut (robber trench for 3256)
doorway into South range from
3274 N
3275 threshold for doorway 3274
3276 crushed green sand stone floor
3277 brown clay (dump?)
3278 deposit
3279 deposit
3280 wall foundation
3281 deposit (demolition)
3282 rough floor level
3283 W wall culvert 3263
3284 E wall culvert 3263
3285 basal stonework of culvert 3263
3286 cut for culvert 3263
3287 deposit
3288 crushed green sandstone floor
3289 deposit
3290 deposit
3291 deposit
3292 fill
3293 cut (E wall West range)
3294 deposit
3295 deposit (white mortar)
3296 structural?
3297 deposit (surface)
3298 deposit
3299 fill
3300 cut
3301 deposit (oyster shells)
3302 fill of reused roof slates
3303 fill of reused roof slates
3304 deposit
3305 deposit
3306 deposit
3307 deposit (ash)
3308 fill (of robber trench)
3309 W cloister arcade surface
3310 deposit
3311 deposit
3312 deposit
3313 deposit
3314 path/metalled surface
3315 deposit
3316 deposit

3317 deposit/structure?
3318 deposit
3319 surface
3320 deposit
3321 fill of 3322
3322 robber trench for E wall of kitchen
3323 fill of 3225
3324 stone lining
3325 cut (drain)
3326 cut (drain)
3327 fill of 3326
3328 crushed green sand stone and brown clay
3329 fill of 3325 below 3324
3330 deposit
3331 fill
3332 stone packing
3333 cut
3334 fill
3335 cut
3336 stone packing
3337 fill
3338 cut
3339 fill
3340 fill (stone packing)
3341 cut in 3326
3342 deposit
3343 fill/deposit?
3344 deposit
3345 fill
3346 cut
3347 fill
3348 stone capping for 3346
3349 fill of 3346
3350 fill of 3346
3351 fill of 3346
3352 fill of 3353
3353 Cut
3354 fill
3355 fill
3356 deposit
3357 deposit
3358 fill of 3346
3359 deposit
3360 drain capping stones
3361 fill of 3362
3362 cut

3363 fill
3364 deposit
3365 fill of 3364
3366 cut
3367 fill of 3368
3368 cut
3369 surface
3370 deposit
3371 fill
3372 cut
3373 cut
3374 deposit
3375 deposit
3376 fill
3377 cut
3378 fill of 3379
3379 cut for 3351
3380 fill 3251
3381 fill of 3383
3382 stone packing in 3383
3383 cut (posthole)
3384 fill
3385 cut (posthole)
3386 clay bonded packing
3387 fill behind 3386
3388 deposit
3389 surface below 3301
3390 deposit (shell)
3391 deposit
3392 surface
3393 fill of 3394
3394 cut (foundation trench)
3395 deposit
3396 deposit (with wood fragments)
3397 surface
3398 dump of stones and crushed sandstone
3399 cut
3400 fill
3401 fill
3402 cut
3403 capping stones in wall 3257
3404 clay bonded core of 3257
3405 fill below 3403
3406 fill of drain 3407 below 3360
3407 S side wall of drain
3408 N side wall of drain

3409 cut
3410 cut
3411 packing
3412 fill
3413 cut
3414 packing
3415 fill
3416 cut
3417 packing
3418 fill
3419 fill
3420 cut
3421 deposit
3422 natural clay and sand
3423 broken white mortar
3424 deposit
3425 deposit (green sandstone)
3426 cobbled walkway = 4064
3427 fill of 3428
3428 cut (robbed out drain line)
3429 deposit (yellow sand)
3430 fill
3431 cut
3432 deposit
3433 surface
3434 fill of drain 3409 below 3407
3435 cobbles below 3429
3436 crushed green sandstone and white mortar
3437 deposit
3438 cut
3439 deposit
3440 deposit

440 contexts

Appendix 2

Burials excavated, lifted and recorded 2014-2017

SK1007	Fully articulated
Sk1009	Fully articulated
SK1011	Fully articulated
SK1016	Fully articulated
SK1021	Lower limbs below kneecaps missing
SK1023	3 ribs and femur only
SK1026	Fully articulated
SK1029	Fully articulated
Sk1032	Fully articulated
SK1038	Fully articulated
SK1040	Skull missing
SK1043	Pelvis, legs and feet only
SK1044	Skull and upper part of body missing
SK1046	Fully articulated Juvenile
SK1047	Arms only
SK1050	Left leg only
SK1054	Pelvis and left leg only
SK1057	Disarticulated group of bone
SK1058	Badly surviving partial juvenile with wooden limb
SK1063	Fully articulated
SK1068	Lower limbs below kneecaps only
SK1073	Complete left leg and bottom of right leg
SK1076	Fully articulated
SK1080	Juvenile missing lower limbs below pelvis
SK1082	Part of pelvis, top of left leg with kneecap
SK1084	Lower limbs missing below kneecaps
SK1089	Right leg and left ankle only
SK1090	Lower limbs no feet only
SK1093	Very poor survival of infant
SK1094	Very poor survival of infant
SK1095	Very poor survival of infant
SK1096	Very poor survival of infant
SK1100	Feet and bottom of left leg only (infant)
SK1107	Fully articulated Juvenile
SK1113	Fully articulated (neonate in pelvis)
SK1114	neonate skull only

SK1117	Fully articulated	staff'
SK1119	Lower limbs below pelvis only	
SK1122	Left side missing	branch across chest
SK1125	Lower limbs below pelvis missing	
SK1126	Juvenile adjacent to SK1125	
SK1128	Lower limbs below kneecaps only remains of shroud at feet?	
SK1132	Right arm missing replaced by piece of wood	
SK1137	Fully articulated	locket' under skull (NSF21)
SK1139	Disarticulated skull with in situ leather 'eye' patch	
SK1141	Poor survival of lower body remains of	shroud
SK1145	Fully articulated	
SK1148	Legs and feet only	
SK1150	Fully articulated	
SK1153	Left side and part of pelvis only	wooden staff
SK1156	Right side missing	
SK1166	Juvenile missing skull and right side	
SK1169	Fully articulated	
SK1183	Fully articulated	jet and glass beads (NSF41)
SK1193	Lower legs only	
SK1196	Right legs and part of pelvis missing	
SK1198	Fully articulated	coffin nails
SK1201	Pair of legs only	
SK1218	Fully articulated	under Caithness roof slate
SK1224	Skull and left arm missing	
SK1231	Poorly surviving Juvenile burial	
SK1233	Poorly surviving Juvenile burial	
SK1240	Lower body missing	
SK1241	Skull and top vertebrae only	
SK1242	Poorly surviving Juvenile burial	
SK1243	Pelvis and lower body only	
SK1245	Bottom of right leg missing	lies beside SK1246 in same grave
SK1246	Right hand side missing	lies beside SK1245 in same grave
SK1247	Poorly surviving Juvenile burial	
SK1250	Fully articulated	crouched legs
SK1255	Fully articulated lower half lifted as SK1323	
SK1256	Lower left leg, hands and feet are missing	
SK1257	Left femur and part of spine only	
SK1258	Poorly surviving Juvenile burial	
SK1259	Fully articulated	branch
SK1262	Juvenile burial left leg missing	
SK1263	left humerus only	
SK1267	Left arm and part of spine only	
SK1268	Pelvis and right leg only	
SK1269	Juvenile burial	
SK1271	Fully articulated	
SK1272	Right arm missing, left leg missing	wooden left radius

SK1273	Poorly preserved infant	
SK1276	Poorly surviving Juvenile burial	
SK1277	Skull only	
SK1281	Fully articulated	
SK1284	Fully articulated	
SK1297	Poorly preserved Juvenile	
SK1305	Fully articulated	
SK1313	Poorly preserved Juvenile	
SK1315	Fully articulated	
SK1317	Disarticulated bones in grave 1310	
SK1319	Skull, spine, left femur and end of left hand only	
SK1323	lowe half of SK1255	
SK1326	Fully articulated	
SK1328	Fully articulated	staff'
SK1330	Fully articulated	
SK1331	Poorly surviving Juvenile burial	
SK1334	Single right ulna only	
SK1336	Upper part of Juvenile burial only	
SK1338	Skull and left humerus missing	
SK1339	Right humerus, bottom of legs only survive	
SK1342	Juvenile burial with poorly surviving feet and hands	
SK1344	Skull missing, left arm under body right arm on top, shroud remains	
SK1346	Skull largely missing, right leg missing, left arm missing	
SK1348	Juvenile burial missing head and arms	
SK1350	Fully articulated	
SK1352	Skull missing shroud frags	
SK1353	Poorly surviving Juvenile burial	
SK1371	Skull missing (could be the one with the eyepatch?)	
SK1375	Fully articulated wood (stick)	
SK1377	Poorly surviving Juvenile burial	
SK1378	Left leg missing just above the knee wooden 'staff'	
SK1384	Fully articulated wooden 'staff'	
SK1385	Legs and feet only	
SK1386	Skull, left arm and scapula only	
SK1388	Lower legs and left foot only	
SK1389	Left and right tibia and part of right foot only	
SK1391	Bottom of legs, all of feet and most of right hand side are missing	
SK1393	Legs and left arm only	
SK1396	Lower left leg only	
SK1398	Right hand side missing	
SK1402	Right leg missing, poorly preserved	
SK1406	Fully articulated	staff
SK1411	Fully articulated	
SK1413	Fully articulated left leg crossed over right at knee cap	
SK1417	Poorly surviving Juvenile burial	
SK1419	Most of right hand side is missing	

SK1423 Poorly surviving infant burial
 SK1425 Poorly surviving infant burial
 SK1427 Poorly surviving Juvenile burial
 SK1429 Skull (lower jaw) only
 SK1434 Skull and most of right side missing four wooden branches/sticks against left hip (NSF338)
 SK1440 Ends of feet only
 SK1441 Single radius only
 SK1456 Fully articulated wooden 'staff'
 SK1461 Fully articulated 'shoes' and shroud?
 SK1478 Poorly surviving Juvenile burial
 SK1488 Fully articulated shroud legs and arms crossed
 SK1491 Upper body missing
 SK1492 Fully articulated 3 'staff's / rods on right hand side
 SK1494 Lower jaw, left humerus and upper vertebrae only
 SK1504 Lower body missing
 SK1507 partially articulated lower leg
 SK1519 translated bones in wood lined grave
 SK1528 Bottom of legs and feet survive only wooden 'staff'
 SK1530 lower leg bones from Juvenile burial
 SK1538 Bottom legs of Juvenile burial
 SK1542 Juvenile burial missing skull
 SK1549 Poorly surviving Juvenile burial
 SK1553 Fully articulated legs crossed at ankles, left femur broken but leg still placed in position
 SK1559 Disarticulated bone
 SK1560 Fully articulated (wax croziers?)
 SK1565 Lower left arm missing, bottom half below pelvis destroyed by test trench
 SK1571 Poorly surviving Juvenile burial
 SK1572 Foot bones only
 SK1574 Cut away at lower legs by test trench
 SK1577 Fully articulated wooden 'staff'
 SK1580 Mostly destroyed by 1502
 SK1590 Missing left humerus but complete otherwise buried in or above mural tomb?
 SK1592 Fully articulated
 SK1593 Juvenile burial Pelvis and lower part of spine only
 SK1602 Fully articulated
 SK1622 Fully articulated
 SK1629 Two bones from infant burial
 SK1636 Fully articulated
 SK1644 Fully articulated
 SK1647 Legs and feet only
 SK1649 Fully articulated
 SK1655 Right hand side missing
 SK1660 Fully articulated
 SK1671 Fully articulated shoes
 SK1675 Fully articulated
 SK1676 Fully articulated

SK1686	Skull only	
SK1694	Skull only	
SK1710	Fully articulated but feet missing	
SK1715	Fully articulated with stones either side of skull	
SK1743	Skull and part of upper body missing, lower legs missing	
SK1763	Fully articulated infant but feet missing	
SK1776	Fully articulated with associated wooden rods (3)	
SK1789	Right leg missing	
SK1796	Lower body beyond pelvis is missing	
SK1816	Fully articulated	
SK1818	Fully articulated Juvenile	
SK1843	Fully articulated but missing left humerus	
SK1850	Skull, top of arms, shoulder blades and 4 ribs only survive of Juvenile burial	
SK1867	fully articulated in large wood lined grave with associated 'staff' (NSF 1046)	
SK1868	fully articulated in large wood lined grave iron bracelet on left wrist (NSF 1036)	
SK1869	fully articulated in large wood lined grave	
SK1870	Fully articulated	
SK1876	Disarticulated bone	
SK1877	Disarticulated bone	
SK1883	Skull and upper body only of Juvenile burial	
SK1885	Right side missing associated 'staff'	
SK1904	Poorly surviving juvenile burial	infant
SK1924	Fully articulated	staff'
SK1931	Fully articulated Juvenile burial	
SK1933	Fully articulated Juvenile burial	
SK1938	Fully articulated	
SK5006	Fully articulated	
SK5014	Left tibia and fibula and tarsal bones missing	
SK5032	Fully articulated	
SK5042	Fully articulated infant burial	

Appendix 3

Skeletons as boxed for storage (Keepsafe, Perth Harbour)

Store 804 (82 boxes)

Box 1 SK1938 SK5006 SK1924

Box 2 SK5014 SK5006 SK1933 SK1924 SK1931

Box 3 SK1850 SK1857

Box 4 SK1796 SK1789

Box 5 SK1868 SK1867

Box 6 1743 SK1763

Box 7 SK1796

Box 8 SK1793

Box 9 SK1869 SK1868

Box 10 SK1843

Box 11 SK1694 1677 1692 SK1676

Box 12 SK1440 SK1671

Box 13 SK1710

Box 14 SK1715

Box 15 SK1675

Box 16 1340 1341 1337 SK1342 SK1336 SK1339 SK1338

Box 17 SK1577

Box 18 1576 SK1560 1561 1500

Box 19 1669 1684 SK1644 1641 1697 1699

Box 20 SK1330

Box 21 1669 1699 SK1686

Box 22 SK1660

Box 23 SK1590 1588 1587 1594 SK1590 1657 1654 SK1655

Box 24 SK1592 SK1649

Box 25 1349 SK1350

Box 26 SK1574 1626 SK1629 1621 SK1622

Box 27 1517 SK1406 SK1519

Box 28 1513 1515 1499 SK1504 1309 1508 1505 1501 SK1504 SK1507

Box 29 SK1592 1648 1646 SK1636 SK1647 1632

Box 30 1558 1500 1552 SK1504 SK1553

Box 31 SK1494 SK1461 SK1477 1527 1309 1517 1479 1489

Box 32 SK1602 1600 1601

Box 33 SK1592 SK1593 SK1565 1573 1568

Box 34 SK1398 SK1393 1397 1408 1399

Box 35 1499 SK1391 1390 1372 Sk1388 1387 Sk1386

Box 36 1410 Sk1492 Sk1375 1332 1311 Sk1317 1350 1309 1253 1311 1316

Box 37 Sk1492 1404 1400 Sk1402

Box 38 Sk1315 1311

Box 39 1274 Sk1273 Sk1269 Sk1268 Sk1267 Sk1263 Sk1262 1260 Sk1259

Box 40 Sk1574 1555 Sk1553 1520 Sk1530 1347 1535 Sk1538 Sk1542

Box 41 Sk1491 1490 Sk1488 1479

Box 42 1392 Sk1398 Sk1259 1260 1381 Sk1384 Sk1375 Sk1257 1253

Box 43 1499 Sk1492 Sk1326 Sk1323

Box 44 Sk1406 1480 1501 1473 1500 1410 1438

Box 45 1228 1235 Sk1241 Sk1240 1238 Sk1131 Sk1232

Box 46 Sk1574 1408 Sk1348 Sk1346

Box 47 1430 Sk1423 Sk1425 Sk1427 Sk1429 Sk1419 1414 1416

Box 48 Sk1384 1366 1374

Box 49 Sk1417 1408 Sk1413 1412

Box 50 Sk1375 1351 1356 Sk1353 1354 Sk1352

Box 51 1483 Sk1411 1408 Sk1441 1452 1433 Sk1434 1431
Box 52 1144 1006 1136 1143 Sk1007 Sk1141 U/S 1202
Box 53 Sk1384 Sk1492 1324 1320 1318 Sk1319
Box 54 Sk1344 Sk1331 1343
Box 55 SK1580 SK 1132SK 1128
Box 56 SK 1385Sk 1255Sk 11131379 SK 1377SK 1256
Box 57 1499 SK 1456
Box 58 1327 SK 1328
Box 59 1248 SK 1250
Box 60 1452 1458 1356 1408 1457 SK 1419SK 1411
Box 61 SK 13781061 SK 1371
Box 62 1381 1253 1270 SK 1271
Box 63 1306 1307 1309 SK 1313SK 1305SK 1297
Box 64 SK 1284
Box 65 1248 SK 12471228 SK 1246
Box 66 SK 12421228 SK 1243
Box 67 SK 1277SK 1253SK 1276SK 1272
Box 68 1282 SK 12811253 1279
Box 69 SK 1245
Box 70 1226 1217 1229 1168 1188 SK 1218 1219
Box 71 1195 1197 1184 1172 SK 1183
Box 72 SK 1145SK 11931213 1204 1208 SK 1201 1191 SK 1196 SK 1198
Box 73 SK 1198 SK 1196 1187
Box 74 1223 SK 1150SK 12241191
Box 75 SK 1590SK 11371136
Box 76 SK 1193 1194 SK 1141 1136

Box 77 SK 1156 SK 1153

Box 78 1176 1181 SK 1169 1177

Box 79 1134 1136 SK 1137

Box 80 SK 1145 1143 1152 SK 1148

Box 81 SK 1169

Box 82 SK 1590 SK 1126 1591 1131 1595 SK 1125

Store 253 (23 boxes)

Box 1000	SK5012 SK5032
Box 1001	SK1924
Box 1002	SK1870 SK1876 SK1877 SK1904 SK1885
Box 1003	SK1050 SK1094 SK1043 SK1084 SK1032 SK1040
Box 1004	SK1043 SK1107 SK1016 SK1063 SK1100 1111 1104 1008 1108 1098
Box 1005	SK1009 SK1016 1003 1008
Box 1006	SK1119 SK1117 1121
Box 1007	SK1122
Box 1008	SK1090 SK1089 SK1093 1064 1086 1087 SK1076
Box 1009	SK1026 SK1054 SK1032 SK1040 1030
Box 1010	SK1044 1030 SK1009 1024 1027 1039
Box 1011	SK1016 SK1011 SK1009
Box 1012	1097 SK1095 SK1096
Box 1013	SK1021 SK1044
Box 1014	SK1063 1078 1066 SK1064 SK1073 1077 SK1076
Box 1015	SK1076 SK1068 SK1080
Box 1016	1118 SK1043 SK1029
Box 1017	SK1084 1081 SK1082
Box 1018	SK1114 SK1113 1111 SK1117
Box 1019	SK1029 SK1118 SK1063 SK1046
Box 1020	SK1047 1045 SK1038
Box 1021	SK1117 1118
Box 1022	1045 SK1057 1052 1036 SK1058 SK1026

Appendix 4

Small Finds Register

NSF no	Find Type	Context	Co ordinates (if not in planned feature)	
1	Fe nail	1003	219.15 N	112.8E
2	window glass	1008	216.40 N	112.4E
3	Fe nail	1003	215.75 N	114.1E
4	Fe object	1014	215.40 N	113.26E
5	Fe nail	1019		
6	Fe nail	1019		
7	window glass	1030		
8	Fe object staple?	1036		
9	Fe object nail	1061		
10	Fe object nail	1069		
11	wood	1081		
12	Fe object nail	1092		
13	potsherd	1115	214.86 N	112.20E
14	wooden staff?	1115		
15	potsherd	1115		
16	wood/branch	1121		
17	leather shroud frags	1129		
18	wood (arm?)	SK1132		
19	wood	SK1132		
20	wood	SK1137		
21	leather eye patch	Sk1139		
22	Cu object	1136		
23	leather shroud frags	SK1141		
24	wood/branch	1136		
25	coin	1147		
26	Fe object nail	1144		
27	wood	1152		
28	Cu alloy brooch pin	1155		
29	wooden staff/rod?	1152		
30	wood	1155		
31	Fe nails	1160		
32	nail	1163		
33	nail	1163		
34	tile	1165		
35	Fe object	1168		
36	Fe object nail	1171		
37	Fe object	1172		
38	Fe object	1164		

39	Fe object	1168		
40	Fe object	1181		
41	jet beads and glass bead	SK1183		
42	lead object	1184		
43	Fe object	1186		
44	glass	1188		
45	Cu alloy object	1188		
46	Fe object	1189		
47	Fe object	1189		
48	Fe object	1191		
49	Fe object	1195		
50	wood (coffin?)	Sk1196		
51	Fe object nail	1197		
52	Fe object nail	1197		
53	Fe object nail	1197		
54	Fe object nail	1200		
55	Fe object nail	1202		
56	worked stone (effigy frag)	1215		
57	roof slate	1216		
58	wood (branches)	1217		
59	roof slate with peg hole	1215		
60	pot sherd (strap handle)	1223		
61	Fe object nail	1188		
62	Fe object nail	1226		
63	Fe object nail	1226		
64	Fe object nail	1226		
65	lead object	1225		
66	worked stone frag	1228	213.68 N	114.8E
67	worked stone frag	1228	213.10 N	115.1E
68	worked stone frag	1228	214N	115.4E
69	worked stone frag	1228	213.9N	116.22E
70	worked stone frag	1228	214.7N	116.22E
71	Fe object nail	2023		
72	worked stone frag	1244		
73	Fe object nail	1228		
74	worked stone?	1244		
75	Fe object nail	1248		
76	Fe object nail	1248		
77	potsherd	1248		
78	Fe object nail	1248		
79	wood (coffin)	1260		
80	wood (branch)	1260		
81	wood (staff?)	1264		
82	wood (coffin)	1266		
83	perforated stone	2001	204.25N	103E
84	Fe hinge or candleholder	2024		

85	worked stone frag	2037		
86	worked stone frag	2001		
87	worked stone frag	2001		
88	wood (stick)	1270		
89	glass vessel sherd	2037		
90	glass vessel sherd	2040		
91	wood (arm?)	SK1272		
92	wooden object	SK1273		
93	paint/plaster?	3001		
94	stone/ceramic?	1275		
95	Fe object	1171	215.45N	118.85E
96	Fe obj	3002	189.7N	100.1E
97	Fe obj	3002	189.9N	99.65E
98	Fe hesho	3002	189.8N	100E
99	Cly pipe	4000	200.5N	98.5E
100	Roofslate	2041	see plan	
101	Cu Alloy	3014	189.9N	98.56E
102	Roofslate	1279	in grave fill	
103	wood	1282		
104	fe nail	2042	see plan	
105	staple/hook	2051	see plan	
106	fe nail	2051	203.62N	101.33E
107	Fe nail	2053	200.5N	99.72E
108	Fe nail	2053	200.5N	99.94E
109	Glass sherd	3018		
110	Pot sherd	3018	188.7N	102.1E
111	Fe obj	2057	207.10N	98.94E
112	CBM	3002	188.7N	98.3E
113	Fe obj	3028	190N	98.55E
114	Fe nail	3034		
115	Clay pipe stem	3015		
116	Fe obj	3038		
117	Cu Alloy strip	3038		
118	fe nail	2042		
119	fe nail	2042		
120	Clay pipe stem	3001		
121	Clay pipe stem	3001		
122	Fe nail	3001		
123	Fe nail	3026		
124	Fe obj	3038		
125	Pot sherd	3029		
126	Pot sherd	3024		
127	Pot sherd	3028	191.2N	185.2E
128	fe nail	4022		
129	fe nail	4022		
130	fe nail	4006		

131	ceramic chip	4026		
132	worked flint	3026	188.9N	100.30E
133	shaped stone/chalk	3041		
				Low Countries
134	Pot sherd	3017	189.3N	100.2E
135	masonry frag	4006		
136	fe nail	2053	205.72N	99.86E
137	pot sherds Yorks Type	2053	205.82N	100.40E
138	glass	3029		
139	glass	3029		
140	fe nail	2053	205.25N	100.86E
141	pot	2053	205.70N	100.78E
142	Fe nail	2083	205.66N	100.60E
143	eggshell	3042		
144	Cu alloy belt buckle	4035	195N	101.7E
145	glass	3042	191.2N	99.7E
146	small roof slate	3002	191N	98.6E
147	potsherd	2075		
148	potsherd	4036	195.1N	100.5E
149	potsherd	3049		
150	Fe blob	3033	on plan	
151	Fe blob	3033	on plan	
152	roofslate	3033	on plan	
153	Fe nail	3033	on plan	
154	daub	4036		
155	Fe nail	4036	195N	100E
156	Fe nail	4036	195N	100E
157	Fe blob	3033	191.3N	102.4E
158	Fe nail	3019		
159	Fe nail	3011		
160	Fe nail	3058		
161	window glass	1285	190.8N	99.2E
162	Fe nails (coffin)	1287		
163	Fe object	1289	212N	115.2E
164	ceramic	4042	196.3N	100.8E
165	Fe nails (coffin)	1287	213.2N	113.8E
166	glass	1290	212.8N	113.8E
167	Fe nails	1289		
168	Fe nail	2086		
169	Fe nails	1296	212.8N	118.4E
170	Fe nail	1296	212.9N	118.98E
171	architectural fragment	1288		
172	Heat affected stone	4021		
173	Fe nail	2086		
174	Fe object	1299	213N	118.5E
175	coin (cu alloy)	1299	212.83N	119.2E

176	Fe nail	1299		
177	Fe nail	1299		
178	Fe nail	1296	212.8N	118.6E
179	Fe nail	1300	213.6N	114E
180	glass (wine glass base)	4038	195N	98.6E
181	pot sherd	1302		
182	Fe nail	1303	213.97N	118.13E
183	Fe object	1303		
184	Fe nail	3049		
185	Fe object	3059	189.7N	99.5E
186	Fe object	3059	189.66N	99.6E
187	Fe object	3059	190.50N	100.35E
188		1311	213.22N	116.22E
189	glass	3049	194.5N	101.8E
190	Fe object	3062	188.32N	100.52E
191	pot sherd	1314	213.12N	115.92E
192	large Fe object	1311	213.15N	115.35E
193	2 fe nails	4038		
194	Fe object	1309	213.07N	117.38E
195	Fe object	1316	213.6N	115.35E
196	ceramic	4060		
197	ceramic	2097	205.1N	100.3E
198	cu alloy	3062	188.30N	100.05E
199	glass	U/S	188.08N	99.67E
200	ceramic	2097	204.2N	100.6E
201	ceramic	2094	205.46N	102.78E
202	ceramic	2094	206.7N	99.35E
203	calcined bone	2094		
204	oyster shell	2097	205.9N	99.4E
205	calcined bone	2097	206.24N	99.64E
206	Fe nail	U/S	188.27N	98.54E
207	ceramic	2094	203.65N	102.35E
208	burnt flake	3068		
209	pot sherd	3060	187.7N	102.6E
210	pot sherd	3030	194.1N	99.5E
211	Fe nail	3085		
212	pot sherd	1318	215.56N	114.7E
213	pot sherd	1318	215.82N	114.9E
214	lead object	1320	214.2N	114.6E
215	pot sherd	1320	214.1N	114.7E
216	pot sherd	1320	214.5N	116E
217	wood fragment	1324		
218	pot sherd	1327	214.23N	116.10E
219	quartz pebble	1327	214.7N	117.15E
220	wooden staff/rod	SK1328	on plan	
221	pot sherd	1322	213.6N	116.6E

222	lead object	1332		
223	pot sherd	1332	214.2N	115.2E
224	wood in grave	SK1334	on plan	
225	wood in grave	SK1336	on plan	
226	wood in grave	SK1339	on plan	
227	potsherd	1340		
228	wood (coffin frag?)	1340		
229	pot sherd	1341	216.82N	116.8E
230	quartz stone	1341		
231	wood in grave	SK1342	on plan	
232	marked stone	U/S		
233	Fe object	1343	215.15N	117.4E
234	Fe object	1343	215.53N	116.3E
235	leather	SK1344	on plan	
236	leather	SK1344	on plan	
237	jet?	1345		
238	wood (coffin?)	1340	216.45N	115.8E
239	wood	1347		
240	lead object	1349	216.28N	116.57E
241	potsherd	1349	216.34N	116.7E
242	fe nail	1349		
243	wood	1349	on plan	
244	ball/stone?	1349		
245	wood (on plan)	SK1350	on plan	
246	fe	1351		
247	leather shroud frags?	SK1352	on plan	
248	Fe object	1354		
249	Fe object	1354		
250	Fe nail	1354		
251	Potsherd	1354		
252	Fe nail	1354		
253	Fe nail	1354		
254	potsherd	1358		
255	Fe nail	1358		
256	Fe nail	1358		
257	Fe nail	1358		
258	Pot sherd	1358		
259	Fe nail	1358		
260	wood (in grave)	1362		
261	pot sherd	1358		
262	glass?	1366		
263	fe nails	1366		
264	Fe nail	1366	212.88N	119.3E
265	Fe nail	1366	212.8N	119.06E
266	Fe nail	1366	213.02N	119.24E
267	Fe nail	1366	212.73N	119E

268	Fe nail	1366	212.6N	119.02E
269	coin?	1367	212.8N	119.2E
270	Fe object	1366	213.32N	119.07E
271	Fe object	1366	213.52N	119.16E
272	glass?	1366	213.5N	119.23E
273	Fe nail	1366	214.08N	119.33E
274	pot sherd	1369	214.8N	119.62E
275	wood	1373		
276	Fe nail	1351	216.85N	116.10E
277	pot sherd	1374	217.04N	115.15E
278	coal/jet?	1374	216.96N	115.63E
279	wood (plank)	SK1375		
280	wood (stick)	SK1375		
281	coin or stone	SK1375	216.85N	116.5E
282	potsherd	1370	212.87N	118.95E
283	Fe nail	1366	213N	119.4E
284	Fe nail (large)	1366	213.72N	119.18E
285	wood (staff?)	SK1378		
286	window glass	1380	213.05N	117.75E
287	Fe object?	1380	212.96N	118.9E
288	pot sherd	1381	214.33N	114.77E
289	architectural fragment	1381	214.03N	114.8E
290	lead object	1381	213.85N	115.3E
291	wood	1382	213.99N	115.3E
292	wood (by feet)	SK1384		
293	wood (staff?)	SK1384		
294	silver object?	1387	214.2N	115.77E
295	wood	SK1386		
296	flint	1390	213.03N	114.55E
297	potsherd	1390	213N	115E
298	small squared piece of chalk	1392	212.74N	115E
299	wood	1395	212.36N	114.93E
300	potsherd	1395	212.1N	114.9E
301	fe nail	1395		
302	fe object	1397	212.7N	115.51E
303	lead strip	1400	214.25N	115.3E
304	calcined bone	1400		
305	shell with burial (on plan)	SK1402		
306	wood fragment	SK1402		
307	wood	1404		
308	wood (staff?)	SK1406	213.4N	115E
309	whetstone?	1395	212.54N	114E
310	pot sherd	1380	212.65N	118.30E
311	pot sherd	1407	214N	120.57E
312	Fe object	1408	214.8N	120.28E
313	flint flake	1408	214.1N	120.30E

314	Fe nail	1408	214.25N	120.58E
315	potsherd	1410	214.10N	119.88E
316	Fe nail	1408	213.98N	120.09E
317	Fe object	1408	214.10N	120.15E
318	pot sherd	1408	214N	120E
319	Fe object	1408	213.95N	120.3E
320	pot sherd	1412	213.27N	119.72E
321	Fe nail	1412	213.4N	120E
322	pot sherd	1412	213.38N	119.92E
323	pot sherd	1412	213.40N	119.26E
324	potsherd	1414	212.85N	119.92E
325	Fe object	1416	212N	121.3E
326	Fe nail	1416	212N	121E
327	window glass	1416	212.8N	120.15E
328	wood	1414	212N	120.70E
329	Fe object	1356	214.05N	120.88E
330	potsherds	1420		
331	Cu alloy obj	1422	214.92N	119.71E
332	pot sherd	1424	214.9N	119.3E
333	Fe nail	1422	215.2N	118.48E
334	?	1424	215.05N	119.60E
335	pot sherd	1426	215N	119.79E
336	pot sherd	1408	213.85N	119.40E
337	fe object (nail)	1433	214.6N	118.6E
338	4 pieces of wood	1436	214.7N	118.3E
339	Fe nail head	1438	215.5N	118.05E
340	lead came	1197	215.03N	118.97E
341	Fe nail	1422	214.92N	119.17E
342	pot sherd	1437	214.61N	119.58E
343	chalk?	1437	214.64N	119.77E
344	pot sherd	1442	214.7N	119.5E
345	pot sherd	1437	214.67N	120.44E
346	pot sherd	1437	215.3N	119.95E
347	wndow glass	1444	213.68N	120.38E
348	Fe nail	1303	213.20N	118.74E
349	Fe object	1442	214.66N	119.62E
350	pot sherd	1426	215.1N	119.5E
351	lead strip	1451	214.8N	119.9E
352	pot sherd	1452	214.6N	119.68E
353	pot sherd	1452	214.7N	119.90E
354	pot sherd	1452	214.7N	120.4E
355	bone?	1452	214.78N	119.76E
356	pot sherd	1452	214.55N	119.70E
357	pot sherd	1452	214.6N	119.93E
358	pot sherd	1452	214.64N	120.15E
359	fired clay	1452	214.52N	119.7E

assoc SK1434

360	wood	1452	214.34N	120.3E
361	stone	1356	214.87N	120.85E
362	wood (staff)	SK1456	on plan	
363	wood (staff/rod)	1458	on plan	
364	shroud frags?	1458	214.5N	120.32E
365	flint	1459	214.05N	119.49E
366	pot sherd	1460	214.20N	120E
367	leather shoe soles	SK1461	214.5N	121.2E
368	wood	1460	214.2N	121E
369	Fe nail	1356	213.75N	120.94E
370	Fe nail	1356	213.8N	121E
371	window glass	1463	213.62N	119.8E
372	window glass	1463	213.5N	120.13E
373	pot sherd	1463	213.85N	120.67E
374	window glass	1463	213.55N	120.79E
375	pot sherd	1467	213.62N	118.85E
376	pot sherd	1467	213.78N	120.37E
377	worked bone	1467	213.62N	120.48E
378	pot sherd	1469	213.68N	120.42E
379	pot sherd	1472	213.67N	120.17E
380	window glass	1449	213.09N	120.60E
381	Fe nail	1367	213.2N	119.27E
382	pot sherd	1474	213.25N	119.25E
383	pot sherd	1477	212.97N	120.32E
384	pot / tile	1477	212.97N	119.76E
385	cu alloy	U/S		
386	tiny pot sherd	1477	212.9N	119.72E
387	Fe nail	1477	213.10N	119.80E
388	Fe nail	1479	213.18N	119.60E
389	tiny scrap of pot	1479	212.9N	119.74E
390	ceramic	1477	213.12N	120E
391	charcoal?	1482	213.15N	120.03E
392	bone chip	1483	213N	120.47E
393	cu alloy / lead pin	1483	213.15N	120.67E
394	pot sherd	1408	213.8N	120.14E
395	pot sherd	1487	213.75N	120.62E
396	potsherd	1412	213.60N	120.60E
397	pot sherd	1412	213.35N	120.57E
398	flint	1479	213.10N	120.15E
399	wood	1479	212.95N	120.28E
400	wood	1479	213.30N	119.80E
401	unid	1490	213.30N	120.70E
402	wood	1490	213.5N	120.80E
403	wood / staff	SK1492	213N	120.4E
404	wood / staff	SK1492	212.9N	120.4E
405	wood / staff	SK1492	219.9N	120.3E

406	pot sherd		1484	213.6N	119.33E
407	pot flake		1496	213.55N	119.24E
408	fe object		1410	213.95N	120.23E
409	cu alloy ring		1452	214.90N	120.22E
410	wood		1452	214.80N	120.20E
411	Fe nail		1499		
412	?		1500	214.92N	120.13E
413	pot sherd		1500	215N	120.15E
414	leather		1499	212.5N	115.44E
415	Fe object		1500	215.04N	120.30E
416	?		1500	215N	119.44E
417	Fe nail		1438	215N	118.80E
418	pot sherd		1501	214.87N	119.59E
419	pot sherd		1501	214.97N	119.81E
420	worked coal/shale?		1501	215.02N	120.23E
421	jet / coal?		1501	215.15N	120.20E
422	pot sherd		1442	215.29N	119.66E
423	lead object		1500	215.30N	119.80E
424	lead object		1500	215.22N	119.68E
425	pot sherd		1500	215.14N	120.20E
426	jet / coal?		1500	215.10N	119.80E
427	pot sherd		1508	212.80N	116.65E
428	Fe object		1513	212.90N	117.02E
429	Fe nail		1309	213.05N	116.80E
430	Fe nail		1515	212.83N	116.80E
431	pot sherd		1309	212.97N	116.82E
432	wood (coffin end board)		1503	on plan	
433	wood (staff?)		1518	on plan	
434	wood (coffin lid plank)		1503	on plan	
435	wood		1518	212.46N	115.18E
436	wood (staff bottom end 433		1518	on plan	
437	leather		SK1519	on plan	
438	worked bone?		SK1519	on plan	
439	wood (coffin side board)		1503	on plan	
440	wood (E board)		1503	on plan	
441	wood (E end board)		1503	on plan	
442	wood (W end board)		1503	on plan	
443	wood (S side board)		1503	on plan	
444	wood (bottom plank)	1	1503	on plan	numbers refer to sketch plan in finds book
445	wood (bottom plank)	2	1503	on plan	
446	wood (bottom plank)	3	1503	on plan	
447	wood (bottom plank)	4	1503	on plan	
448	wood (bottom plank)	5	1503	on plan	

	plank)			
449	wood (bottom plank	6	1503	on plan
450	Fe / Cu nail/tack in plank 4		1503	on plan
451	shell?		1518	212.5N 115.7E
452	pot sherd		1520	212.4N 118.5E
453	flint/glass?		1380	212.66N 118.2E
454	roof slate		1520	212.50N 118.2E
455	Fe object		1521	212.98N 117.95E
456	glass?		1521	212.67N 117.3E
457	glass		1285	212.64N 117.75E
458	bone chip		1285	212.64N 117.74E
459	cu alloy		1520	212.5N 117.55E
460	wood (staff frag)		1527	212.6N 117E
461	wood (staff frags)		1527	on plan
462	wood (staff frags)		1527	on plan
463	Cu alloy object		1527	212.69N 115.35E
464	agate?		1380	212.75N 117.60E
465	Fe object		1309	212.90N 117.30E
466	pot sherd		1309	212.86N 117.20E
467	wood (staff)	SK1528		on plan
468	stone	SK1528	212.86N	116.53E
469	stone	SK1528	212.8N	117.4E
470	ceramic		1531	212.7N 118.3E
471	pot sherd		1533	213.18N 117.58E
472	pillar base		1359	on plan
473	pot sherd		1473	213.51N 118.9E
474	worked? bone		1473	213.7N 119E
475	worked? Bone		1543	214.4N 118.20E
476	pot sherd		1545	217.05N 119.20E
477	Fe nail		1545	216.94N 118.80E
478	pot sherd		1546	217.10N 118.65E
479	Fe nail		1546	217.6N 118.60E
480	heavy stone?		1539	216.6N 118.25E
481	Fe object		1550	216.96N 118.78E
482	Fe object	SK1553	217.08N	118.90E
483	painted plaster?		1552	216.02N 119E
484	Fe object		1500	215.3N 119.4E
485	ceramic		1500	215.5N 120.7E
486	coal / jet		1500	215.76N 119.85E
487	incised stone	U/S		
488	coal / jet		1501	215.77N 119.95E
489	coal / jet		1501	215.79N 119.82E
490	wood (staff)		1501	on plan
491	coal / jet		1501	215.63N 119.90E
492	coal / jet		1556	215.80N 119.95E
493	Fe object		1556	on plan

494	Fe object	1556	on plan	
495	stone	1558	215.70N	120.25E
496	coal	1558	216.03N	119.68E
497	Fe tack	1500	216.06N	120.35E
498	bone?	1501	216.06N	119.22E
499	wood	1558	215.9N	119.75E
500	glass? Object	1558	216N	119.90E
501	ceramic	1558	215.9N	120.10E
502	white quartz pebble	SK1560	215.77N	120.25E
503	wood (staff)	1558	on plan	
504	pot sherd	1561	215.7N	120.15E
505	pot sherd	1561	216.69N	120.05E
506	roof slate	1561	216.05N	120E
507	pot sherd	1566	216.84N	120.12E
508	Fe nail	1568	217.13N	119.78E
509	Fe nail	1569	216.98N	117.80E
510	stones?	1573	216.90N	120.12E
511	stone?	1573	216.80N	119.60E
512	Fe nail	1552	217.02N	118.70E
513	Fe nail	670	216.12N	119.02E
514	ceramic	1576	216.76N	117.81E
515	wood	1576	216.61N	118.20E
516	wood	1576	216.55N	117.85E
517	wood	1576	216.67N	117.55E
518	Fe nail	1576	216.86N	117.38E
519	wood (staff)	SK1577	on plan	
520	wood	1576	on plan	
521	glass	1576		
522	wood	1576	215.6N	116.8E
523	pot sherd	1558	215.24N	119.95E
524	pot sherd	1591	218.10N	116.76E
525	Fe nail	1594	218.10N	116.60E
526	pot sherd	1587	217.72N	117.40E
527	pot sherd	1595	218.12N	115.96E
528	Fe nail	1596	217.55N	116.80E
529	20 frags of arch stone	1586	217.9N	116.20E
530	Fe nail	1597	218.6N	115.92E
531	Fe nail	1598	217.9N	115.57E
532	architectural fragment	1599	218.75N	115.94E
533	pot sherd	1599	218.70N	115.90E
534	Fe nail	1599	218.5N	117.5E
535	pot sherd	1600	218.75N	117.14E
536	pot sherd	1600	218.20N	117.28E
537	pot sherd	1600	219.42N	117.36E
538	Fe object	1600	220.18N	117.06E
539	Fe nail	1600	220.03N	116.95E

540	roof slate with peg hole	1601	219.6N	115.9E	
541	Fe nail	1601	219.5N	115.5E	
542	Pot sherd	1604	219.65N	115.4E	
543	Fe nail	1601	219.45N	116.5E	
544	pot sherd	1606	219.60N	115.63E	
545	Roof slate	1600	219.60N	116.35E	
546	pot sherd	1600	218.85N	117.60E	
547	stone?	1600	218.75N	117.59E	
548	Fe object	1606	220.10N	115.5E	
549	wood	1601	219.82E	115.67E	
550	Fe object	1606	220.08N	115.5E	
551	clay pipe stem	1605	220.15N	117E	
552	Fe nail	1606	219.55N	115.64E	
553	window glass	1605	220.50N	116.94E	
554	decorated stone	U/S	215.8N	107.4E	
555	Cu alloy pin	1614	212.6N	105.48E	
556	pot sherd	1616	214.8N	107.9E	
557	fired clay	1614	213.2N	107E	
558	pot sherd	1614	213.47N	107E	
559	fired clay	1621	213.45N	107.10E	
560	Fe nail	1621	213.20N	107.10E	did not survive lifting
561	Fe nail	1621	213.20N	107.45E	
562	bone	1621	213.60N	108.38E	
563	Fe object	1621	213.30N	107.41E	
564	Fe object	1626	213.74N	107.40E	
565	knuckle bone	1632	213.80N	106.50E	
566	potsherd	1632	213.96N	106.46E	
567	coal	1632	213.9N	107.10E	
568	pot sherd	1632	214.04N	107E	
569	chalk?	1632	213.96N	106.78E	
570	pot sherd	1600	219.15N	114.42E	
571	pot sherd	1600	219.30N	114.20E	
572	pot sherd	1600	218.98N	114.54E	
573	roof slate	1605	220.5N	114.20E	
574	pot sherd	1605	220.20N	114.27E	
575	pot sherd	1605	220N	114.27E	
576	glass	1606	220N	114.50E	
577	pot sherd	1606	214.9N	114.50E	
578	glass	1606	220N	114.58E	
579	pot sherd	1606	220.10N	114.58E	
580	pot handle	1606	220N	114.55E	
581	pot sherd	1637	214.8N	107.10E	
582	fe nail	1637	214.8N	107.20E	
583	worked stone?	1606	219.90N	116.6E	
584	pot sherd	1641	214.3N	106.8E	
585	shaped stone?	1641	214.2N	107.04E	

586	roof slate	1646	215.24N	106.42E
587	decorated stone	1646	215.16N	106.52E
588	architectural fragment	1646	215.18N	106.52E
589	pot sherd	1665	219.05N	105E
590	pot sherd	1659	215.70N	104E
591	worked? Quartz	1657	215.50N	106.2E
592	pot sherd	1669	215.80N	106.3E
593	coin	U/S		
594	pot / tile?	1659	215.05N	104.11E
595	quartz	1669	215.9N	107.70E
596	pot sherd	1669	215.95N	107.40E
597	architectural fragment	1600	219.7N	114.15E
598	Fe nail	1677		
599	wood	1669		
600	Fe nails	1677	218.25N	113.52E
601	Fe nail	1677	218.05N	113.82E
602	wood	1669	216.14N	107.35E
603	wood (staff)	1669	216.04N	108.4E
604	wood	1669	216.13N	108.10E
605	pot sherd	1680	216.40N	108.10E
606	pot sherd	1680	217.05N	107.75E
607	Fe nail	1680	217.25N	107.7E
608	pot sherd	1684		
609	pot sherd	1687	216.33N	108.05E
610	leather shoe	SK1671	right foot	
611	leather shoe	SK1671	left foot	
612	wood	1669	216.24N	107.35E
613	wood	1669	216.21N	107.10E
614	pot sherd	1688	214.4N	107.80E
615	coal / jet	1690	204.05N	107.75E
616	pot sherd	1691	218.80N	104.28E
617	white stone	1688	214.04N	108E
618	pot sherd	1690	214.20N	107.5E
619	worked stone	1633	214.10N	107.20E
620	pot sherd	1690	214.07N	107E
621	worked stone	1695		
622	pot sherd	1697		
623	Fe object	1699	214.95N	107.4E
624	white quartz	1699	215N	107.5E
625	pot sherd	1639	216.15N	105.23E
626	pot sherd	1639	216.13N	105.21E
627	pot sherds	1702	216.16N	105.15E
628	pot sherds	1639	216.7N	105.3E
629	pot sherds	1702	216.6N	105.3E
630	lead object	1639	212.5N	104.9E

631	pot sherds	1702	216.55N	105.25E
632	Fe nail	1702	216.80N	105.10E
633	pot sherds	1702	216.70N	105.20E
634	worked stone	1639		
635	animal bone?	1702	216.2N	105.15E
636	stone	1618	213.35N	106.02E
637	pot sherd	1706	216.75N	104.08E
638	roof slate	1706	216.5N	103.40E
639	pot sherd	1706		
640	Fe nail	1706		
641	pot sherd	1706	216.75N	103.32E
642	Fe nail	1708		
643	lead came	1706	216.88N	103.98E
644	pot sherd	1706	216.85N	103.95E
645	glass	1708	216N	101.84E
646	lead came	1708	216.2N	101.74E
647	pot sherd	1708	216.22N	101.30E
648	pot sherd	1708	215.96N	101.5E
649	pot sherd	1713	217.5N	104.3E
650	lead came	1713	217.2N	104.48E
651	pot sherd	1713	216.85N	104.43E
652	pot sherd	1713	217.14N	103.77E
653	pot sherd	1713	216.95N	103.44E
654	pot sherd	1713	216.9N	103.30E
655	roof slate	1713	216.95N	103.24E
656	roof slate	1718	219N	103.02E
657	coin	U/S		
658	pot sherd	1713	216.9N	103.45E
659	Fe nail	1720	218.35N	100.28E
660	roof slate	1720	217.70N	100.10E
661	architectural fragment	1720	217.65N	100.12E
662	roof slate	1720	217.80N	100.02E
663	roof slate	1720	217.10N	100E
664	flint	1717	217.85N	104.43E
665	roof slate	1720	217.65N	99.77E
666	architectural fragment	1720	217.40N	99.80E
667	roof slate	1720	217.10N	99.90E
668	lead comes	1720	217.65N	98.68E
669	roof slate	1720	217.10N	98.90E
670	window glass	1720	217.10N	100.25E
671	Fe nail	1720	217.25N	98.34E
672	Roof slate	1720	217.25N	98.50E
673	Roof slate	1720	217.40N	98.48E
674	Fe nail	1720	217.34N	100.17E
675	Fe object	1720	217.30N	100E
676	pot sherd	1717	218.75N	104.38E

677	pot sherd	1708	218N	102.40E
678	lead object	1708	217.55N	99.66E
679	glass	1720	217.9N	99.17E
680	roof slate	1720	217.85N	99.32E
681	roof slate	1720	218.26N	99.46E
682	pot sherd	1720	217.8N	99.43E
683	roof slate	1720	218.10N	99.70E
684	roof slate	1720	218.7N	99.50E
685	roof slate	1720	217.8N	99.33E
686	roof slate	1720	217.8N	99.17E
687	architectural fragment	1720	218N	99.60E
688	architectural fragment	1720	217.9N	99.55E
689	architectural fragment	1720	217.9N	99.25E
690	pot sherd	1723	217.3N	98.90E
691	lead came	1720	217.8N	99.16E
692	roof slate	1720	216.98N	100.02E
693	pot sherd	1720	216.85N	100.12E
694	roof slate	1720	217.05N	100.57E
695	roof slate	1720	217N	100.48E
696	roof slates	1720	217.10N	100.70E
697	mortar/plaster	1720	217N	100.60E
698	roof slate	1720	216.85N	100.51E
699	pot sherd	1720	216.83N	100.17E
700	pot sherd	1708	217N	100.5E
701	roof slate	1708	216.85N	100.50E
702	roof slate	1720	218N	99.60E
703	architectural fragment	1720	218.54N	99.46E
704	roof slate	1720	218.37N	99.40E
705	roof slate	1720	218.16N	99.10E
706	architectural fragment	1720	218.20N	99.10E
707	roof slate	1720	218.65N	99.20E
708	pot base (CP)	1720	218.08N	99.20E
709	roof slate	1720	217.9N	99.04E
710	pot sherd	1720	218.7N	99.30E
711	architectural fragment	1720	218.67N	98.1E
712	roof slate	1720	218.47N	99.26E
713	architectural fragment	1720	217.60N	99.13E
714	pot sherd	1727	216.85N	101.85E
715	pot sherd	1727	216.7N	101.7E
716	pot sherd	1727	217.52N	101.13E
717	pot sherd	1727	217.05N	101.45E
718	glass	1728	217.2N	101.77E
719	Fe object	1728	216.7N	101.7E
720	pot sherd	1728	217.35N	100.68E
721	architectural fragment	1728	217.3N	101.26E
722	flint	1728	216.9N	101.4E

723	ceramic	1728	217.75N	100.84E
724	pot sherd	1729	218.23N	102.4E
725	architectural fragment	1729	218.02N	101.33E
726	architectural fragment	1729	217.1N	101.40E
727	roof slate	1729	218N	101.4E
728	roof slate	1729	217.7N	101.8E
729	architectural fragment	1729	217.85N	101.65E
730	architectural fragment	1729	218N	101.60E
731	Fe nail	1729	217.5N	101.5E
732	roof slate	1729	218N	101.5E
733	glass	1729	217.8N	101.8E
734	Fe nail	1729	218N	101.75E
735	glass bead	U/S		
736	glass	1729	218.6N	101.6E
737	glass	1729	218.05N	101.7E
738	?	1733	218.51N	101.37E
739	pot sherd	1733	217.38N	101.87E
740	pot sherd	1733	217.32N	102E
741	pot sherd	1733	217.4N	101.43E
742	flint	1734	215.9N	104E
743	agate core	1733	217.4N	101.7E
744	pot sherd	1733	217.5N	102.09E
745	Roof slate	1733	218.21N	101.8E
746	potsherds	1736	213.5N	103.2E
747	pot sherd	1733	218.08N	102E
748	pot sherd	1733	218.4N	101.9E
749	roof slate	1733	217.75N	101.9E
750	architectural fragment	1733	218N	101.7E
751	roof slate	1733	218.1N	101.37E
752	roof slate	1733	218N	102E
753	pot sherd	1733	218.46N	101.7E
754	cu alloy pin/needle	1742	217N	101.85E
755	architectural fragment	1733	217.75N	101.88E
756	Fe nail	1733	217.4N	101.56E
757	pot sherds	1733	217.54N	101.7E
758	pot sherd	1733	217.5N	102E
759	Fe nail	SK1743	219.3N	105E
760	tile	1748	215.4N	101.64E
761	roof slate	1748	216.55N	99.9E
762	flint	1733	217.75N	102.6E
763	architectural fragment	U/S		
764	architectural fragment	1733	217.65N	102.85E
765	roof slate	1733	217.5N	102.8E
766	pot sherd	1748	215.95N	99.83E
767	Fe nail	1733	218.32N	103.14E
768	roof slate	1733	218N	103E

769	tile and finial fragment	1733	218.35N	103.14E
770	worked stone	1748	216.55N	99.90E
771	Fe nail	1733	218.17N	102.63E
772	pot sherd	1751	219.50N	102.98E
773	whetstone?	1733	219.35N	103.14E
774	architectural fragment	1733	219N	102.75E
775	architectural fragment	1733	219.18N	103E
776	roof slate	1733	219.2N	103.30E
777	Cu alloy object	1733	218.64N	102.78E
778	Fe nail	1733	218.88N	102.52E
779	architectural fragment	1759	219.08N	103.3E
780	architectural fragment	1759	219.05N	103E
781	Fe nail	1759		
782	Roof slate	1748	217.4N	99.72E
783	U/S	knife from spoil heap (Fraser find)		
784	fired clay	1733	217.58N	103.24E
785	pot sherd	1729	218.51N	100.80E
786	pot sherd	1767	215.8N	103.2E
787	pot sherd	1769	215.65N	102.5E
788	pot sherd	1742	216.8N	101.9E
789	architectural fragment	1769	216.3N	102.35E
790	window glass	1769	216.2N	102.35E
791	architectural fragment	1769	216.25N	102.25E
792	slate	1769	216.3N	102.6E
793	window glass	1769	216.4N	102.6E
794	architectural fragment	1769	216.4N	101.8E
795	window glass	1769	216.3N	102.46E
796	pot sherd	1769	216.2N	102.4E
797	pot sherd	1772	217.10N	100.67E
798	architectural fragment	1772	216.36N	101.13E
799	flint?	1772	217.6N	99.3E
800	pot sherd	1742	216.95N	101.73E
801	window glass	1769	216.27N	102.78E
802	architectural fragment	1733	218.2N	100.2E
803	roof slate	1729	218.2N	101E
804	window glass	1729	218.2N	101.1E
805	window glass	1729	218.5N	101.3E
806	pot sherd	1780	218.48N	100.05E
807	roof slate	1780	218.26N	99.90E
808	Fe nail	1780	218.5N	100.35E
809	roof slate	1775	219.3N	113.5E
810	wood (staff / stick frag)	1775	219.6N	113.8E
811	roof slate	1775	219.5N	114.4E
812	wooden rod	SK1776	on plan	
813	wooden rod	SK1776	on plan	
814	wooden rod	SK1776	on plan	

815	roof slate	1785	215.8N	100.23E
816	window glass	1785	215.95N	99.88E
817	roof slate	1785	215.75N	99.85E
818	roof slate	1785	215.5N	99.80E
819	pot sherd	1785	214.8N	100.04E
820	window glass	1787	215.4N	98.28E
821	lead came	1787	215.5N	98.25E
822	roof slate	1787	215.4N	98.42E
823	architectural fragment	1787	215.6N	98.42E
824	Fe nail	1787	215.7N	98.45E
825	pot sherd	1787	215.45N	98.63E
826	tile	1787	215.3N	98.80E
827	pot sherd	1787	218.5N	98.90E
828	window glass	1787	215.6N	99.16E
829	Fe nail	1787	215.35N	99.13E
830	roof slate	1787	215.38N	98.98E
831	pot sherd	1787	215.55N	100.18E
832	pot sherd	1787	215.45N	100E
833	slates	1790	215.2N	99.8E
834	slate?	1787	215.47N	100.15E
835	fe object	1787	215.3N	99.63E
836	pot sherd	1791	215.42N	100.42E
837	tile	1791	215.45N	100.55E
838	slate	1791	215.35N	100.38E
839	pot sherd	1791	215.3N	100.25E
840	agate	1791	215.4N	100.4E
841	pot sherd	1791		
842	pot sherd	1791	215.3N	100.5E
843	pot sherd	1791	215.3N	100.68E
844	tile	1791	215.2N	100.5E
845	burnt bone	1791	215.22N	100.45E
846	pot sherd	1787	215.68N	100.40E
847	pot sherd	1787	215.76N	99.45E
848	pot sherd	1787	215.65N	98.83E
849	pot sherds	1787	215.62N	100.38E
850	slate	1787	215.52N	99.01E
851	slate	1799	215.09N	99.56E
852	Fe nail	1799	215.06N	99.52E
853	pot sherd	1799	215.26N	98.79E
854	slate	1797	215.42N	98.82E
855	pot sherd	1797	215.5N	98.80E
856	pot sherd	1801	215.07N	99.35E
857	window glass	1802	216.26N	99.30E
858	pot sherd	1802	215.9N	99.30E
859	window glass	1802	216.13N	99.25E
860	tile	1802	215.91N	99.30E

861	wall plaster?	1802	216N	99.25E
862	architectural fragment	1802	216.13N	99E
863	lead sheet	1802	216.15N	98.82E
864	slate	1802	215.80N	98.70E
865	worked bone?	1797	215.67N	98.70E
866	void			
867	bone	1797	215.6N	98.52E
868	fired clay	1797	215.7N	98.36E
869	pot sherd	1804	215.6N	98.42E
870	pot sherd	1807	216.10N	101E
871	slate	1807	215.84N	101E
872	window glass	1807	215.89N	101.02E
873	slate	1807	216.03N	101E
874	pot sherd	1807	216N	101E
875	burnt flint	1807	216.01N	101E
876	architectural fragment	1813	216.26N	99.69E
877	pot or tile?	1813	216.47N	99.68E
878	window glass	1813	216.43N	99.50E
879	window glass	1813	216.33N	99.65E
880	window glass	1813	216.14N	99.65E
881	pot sherd	1813	216.47N	99.65E
882	window glass	1813	216.54N	99.60E
883	architectural fragment	1815	213.75N	104.5E
884	Fe nail	1813	216.17N	100.30E
885	pot sherd (Yorks)	1813	216.25N	100.40E
886	pot sherd	1813	216.17N	100.23E
887	pot sherd	1737	213.46N	103.68E
888	pot sherd	1817	216N	100.4E
889	pot sherds	1817	216.05N	100.5E
890	vessel glass?	1817	215.82N	100.62E
891	pot sherd	1737	213.8N	102.9E
892	pot sherd	1737	213.8N	103.10E
893	window glass	1817	216.16N	100.55E
894	pot sherd	1737	216.36N	103.4E
895	slate	1817	216.01N	100.63E
896	pot sherd	1737	213.91N	102.7E
897	slate	1817	216.23N	99.9E
898	pot sherd	1737	216.28N	102.55E
899	architectural fragment	1817	216.25N	99.92E
900	slate	1813	216.17N	99.82E
901	window glass	1821	216.7N	98.60E
902	pot sherd	1821	215.95N	98.56E
903	pot sherd	1821	215.84N	98.39E
904	pot sherd	1813	216.32N	99.75E
905	bone	1822	215.15N	99.55E
906	pot sherd	1822	215.23N	99.60E

907	pot sherd	1822	215.10N	99.70E
908	pot sherd	1822	215.23N	98.77E
909	pot sherd	1822	215.20N	98.69E
910	slate	1822	215.08N	98.70E
911	pot sherd	1822	215.17N	98.93E
912	pot sherd	1822	215.25N	98.77E
913	fishbone?	1822	215.16N	98.83E
914	pot sherd	1822	215.10N	98.82E
915	pot sherd	1822	214.98N	99.56E
916	pot sherds	1822	215N	99.32E
917	pot sherd	1822	214.94N	99.42E
918	architectural fragment	1824	214.76N	99.42E
919	pot sherd	1822	215.01N	100E
920	pot sherd	1822	215N	99E
921	pot sherd	1822	215.08N	98.7E
922	pot sherd	1822	215.13N	98.7E
923	pot sherd	1825	213.6N	105.4E
924	pot sherd	1825	213.64N	105.2E
925	pot sherd	1825	213.52N	105.10E
926	pot sherd	1826	215.87N	98.57E
927	slate	1805	215.4N	98.5E
928	calcined bone	1827	215.3N	98.59E
929	pot sherd	1827	215.25N	98.48E
930	pot sherd	1827	215.07N	98.60E
931	pot sherd	1827	215.02N	98.52E
932	pot sherd	1830	214.2N	99.20E
933	architectural fragment	1830	214.4N	99.70E
934	flint flake	1830	214.4N	99.70E
935	pot sherd	1830	214.6N	99.70E
936	worked flint?	1831	215.16N	99.85E
937	pot sherd	1831	215.10N	99.85E
938	pot sherd	1831	215.35N	99.35E
939	roof slate	1823	215.20N	99.50E
940	pot sherd	1831	215.05N	100.15E
941	grave marker	1805	215.30N	98.6E
942	roof slate (reused)	1823	215.20N	98.6E
943	pot sherd	1831	215.35N	98.55E
944	pot sherd	1832	215.18N	98.50E
945	pot sherd	1835	215.35N	98.67E
946	quartz	1835	215.30N	99.25E
947	pot sherd	1787	215.93N	99.54E
948	pot sherd	1769	216N	102.65E
949	jet/coal?	1837	218.95N	99.65E
950	architectural fragment	1837	218.9N	99.93E
951	architectural fragment	1837	218.13N	99.87E
952	architectural fragment	1837	218.13N	99.86E

953	Fe nail	1837	218.7N	99.15E
954	roof slate	1837	218.8N	101.36E
955	Fe nail	1837	219N	101.40E
956	Fe nail	1837	218.8N	101.15E
957	roof slate	1837	218.6N	100.44E
958	tile	1767	219.01N	100.52E
959	Fe nail	1767	218.8N	100.17E
960	pot sherd	1825	213.2N	102.9E
961	pot sherd	1825	213N	103.36E
962	Fe nail	1825	213.04N	103.39E
963	Fe nail	1825	212.9N	103.55E
964	pot sherd	1837	218.83N	100.97E
965	architectural fragment	1767	218.63N	100.69E
966	pot sherd	1825	213.02N	103E
967	burnt wood	1767	218.75N	100.54E
968	pot sherd	1825	213N	100.20E
969	pot sherd	1825	213.2N	100.25E
970	slag	1767	218.5N	100.25E
971	architectural fragment	1837	219.2N	100.16E
972	pot sherd	1837	219.2N	100.50E
973	pot sherd	1837	219.14N	100.90E
974	architectural fragment	1837	219.25N	100.90E
975	?	1837	219.23N	100.85E
976	pot sherd	1825	213.06N	102.90E
977	quartz	1767	219.05N	100.5E
978	pot sherd	1825	213.02N	102.55E
979	pot sherd	1825	213.8N	102.25E
980	pot sherd	1825	212.94N	102.7E
981	pot sherd	1825	213.16N	101.9E
982	Fe nail	1825	213.2N	102.10E
983	pot sherd	1825	213N	102.3E
984	pot sherd	1825	213.10N	102.4E
985	agate	1787	216.46N	100E
986	pot sherd	1791	215.48N	100.6E
987	pot sherd	1841	213.45N	101.55E
988	slate fragment with hole	1767	218.6N	99.60E
989	Fe nail	1846	in feature	
990	plaster	1767	in feature	
991	?	1767	in feature	
992	coal/shale?	1767	in feature	
993	architectural fragment	1767	in feature	
994	wood frags	1767	in feature	
995	fe object	1767	in feature	
996	glass	1852	214.22N	100.64E
997	glass	1837	in feature	
998	?	1837	in feature	

999	glass	1729	218.8N	101.8E
1000	glass	1729	218N	101.78E
1001	roof slate	1729	218.85N	101.85E
1002	vessel glass?	1857	219.12N	101.37E
1003	pot sherd	1751	219.65N	102.4E
1004	tile?	1729	218.75N	103.74E
1005	pot sherd	1729	218.52N	102.02E
1006	Fe nail	1857	218.85N	102.3E
1007	pot sherd	1857	218.80N	102.4E
1008	roof slate	1857	218.5N	102.75E
1009	pot sherd	1857	218.45N	102.48E
1010	roof slate	1857	218.15N	102.50E
1011	pot sherd	1857	218.65N	102.65E
1012	pot sherd	1729	218.70N	103.60E
1013	pot sherd	1857	218.93N	103.30E
1014	pottery	1862	218.7N	102.85E
1015	pottery	1857	218.5N	102.9E
1016	pottery	1857	218.7N	102.7E
1017	glass	1862	218.45N	103E
1018	glass	1857	218.45N	101.65E
1019	pottery	1857	218.83N	101.70E
1020	Fe nail	1857	218.75N	101.80E
1021	pottery	1857	213.2N	101.75E
1022	pottery	1857	217.6N	102.8E
1023	pottery	1862	217.9N	102.55E
1024	slate	1857	217.35N	101.6E
1025	pottery	1857	217.6N	101.8E
1026	tile	1855	219.3N	103.52E
1027	pottery	1862	218N	102.75E
1028	slate	1862	217.95N	102.72E
1029	glass	1862	218N	102.8E
1030	Fe nail	1846	in fill of cut	
1031	Fe nail	1846	in fill of cut	
1032	wooden cross beam	1863	no 1 on plan	
1033	Fe nail	1846	in fill of cut	
1034	Cu alloy object	1866	218.94N	102.26E
1035	Fe nail/tack	1866	217.62N	102.24E
1036	Fe bangle?	SK1868	217.88N	101.84E
1037	organics (straw?)	1866	218.10N	103E
1038	white stone	1866	218.48N	102.05E
1039	thread/textile?	SK1869	218.60N	102.40E
1040	pottery	1866	218.75N	102.08E
1041	pottery	1862	218.9N	101.51E
1042	Fe nail	1871	213.28N	100.77E
1043	?	1866	217.4N	101.92E
1044	?	1866	217.42N	102.2E

1045	?	1866	217.48N	102.45E
1046	wood (staff)	1866	on plan	
1047	Fe object	1866	217.38N	102.84E
1048	roof slate	1866	217.46N	102.9E
1049	pottery	1866	217.40N	103.8E
1050	ceramic	1866	218.64N	103E
1051	cu alloy lace tag	1846	214.2N	101.55E
1052	pottery	1857	218.82N	103.21E
1053	Fe nail	1865	218.96N	101.36E
1054	Fe nail	1872	218.64N	101.88E
1055	chalk block?	1879	217.56N	101.3E
1056	pottery	1874	218.2N	101.16E
1057	jet/coal?	1873	218.8N	101.43E
1058	pottery	1881	217.04N	102.8E
1059	pottery	1881	216.97N	103.10E
1060	pottery	1881	216.95N	103.10E
1061	pottery	1881	217.90N	103.18E
1062	pottery	1706	216.76N	103.15E
1063	wood (staff)	SK1885	on plan	
1064	glass	1884	219.16N	102.41E
1065	animal bone?	1884	219.14N	102.55E
1066	stone?	1884	219.17N	102.65E
1067	architectural fragment	1884	219.17N	102.65E
1068	animal bone?	1884	219.10N	102.75E
1069	Fe object	1889	218.15N	100.65E
1070	pottery	1887	218.86N	102.79E
1071	Fe nail	1887	218.6N	102.7E
1072	pottery	1890	215.3N	101.15E
1073	lead came	1890	215.5N	101E
1074	Fe nail	1887	219.06N	102.8E
1075	pottery	1857	219.20N	102.85E
1076	pottery	1887	219.10N	102.5E
1077	pottery	1892	213.8N	100.70E
1078	Fe nail	1889	218.15N	100.60E
1079	pottery	1889	218.35N	100.92E
1080	roof slate	1722	217.6N	100E
1081	roof slate	1722	217.8N	99.9E
1082	animal bone	1894	217.10N	99.9E
1083	clay object?	1899	217.8N	99.7E
1084	window glass	1899	217.95N	99.75E
1085	roof slate	1897	218.9N	100.6E
1086	architectural fragment	1897	218N	99.9E
1087	roof slate	1897	218.18N	99.65E
1088	architectural fragment	1897	218N	99.6E
1089	?	1899	217.9N	99.6E
1090	pottery	1892	213.7N	101.5E

1091	glass	1892	213.9N	100.4E
1092	pottery	1892	214.10N	101.10E
1093	lead came	1892	214.08N	101E
1094	architectural fragment	1905	211.25N	100.98E
1095	pottery	1892	214N	100.69E
1096	flint core	2094	203.6N	102.87E
1097	floor tile	1905	212N	103.24E
1098	whetstone?	1905	211.8N	102.60E
1099	roof slate	1913	212N	102E
1100	roof slate	1913	211.4N	102.2E
1101	roof tile	1914	210.85N	111.3E
1102	architectural fragment	1905	211.60N	102.6E
1103	pottery	1915	211.30N	107.45E
1104	roof slate	1915	211.70N	107.40E
1105	pottery	1915	211N	107.55E
1106	clay pipe stem	1915	210.9N	107.58E
1107	roof slate	1922	211.10N	108.3E
1108	roof slate	1922	211N	109E
1109	architectural fragment	1922	211.2N	108.9E
1110	roof slate	1922	211.4N	109E
1111	roof slate with peg hole	1922	211.4N	101E
1112	architectural fragment	1922	211.66N	109.4E
1113	glass	1918	212.8N	100.16E
1114	roof slate	1922	211.25N	109.10E
1115	Fe nail	1922	211.5N	110.10E
1116	pottery	1918	212.9N	100.33E
1117	pottery	1918	212.7N	101.3E
1118	roof slate	1925	212.9N	100.8E
1119	pottery	1918	212.91N	101.33E
1120	roof slate	1925	212.9N	101.30E
1121	pottery	1918	212.9N	101.25E
1122	pottery	1918	212.8N	101.6E
1123	wood (staff)	SK1924	212.9N	101E
1124	tile	SK1924	212.78N	100.4E
1125	architectural fragment	1926	213.15N	101.4E
1126	pottery	1926	212.38N	101.43E
1127	roof slate	1905	212.05N	101.8E
1128	pottery	1905	211.80N	101.07E
1129	pottery	1926	213.6N	100.35E
1130	flint	1926	213.4N	100.14E
1131	pottery	1929	213.8N	100.08E
1132	pottery	1929	213.63N	99.95E
1133	pottery	1929	213.6N	99.85E
1134	calcined bone	1929	213.52N	99.8E
1135	pottery	1929	213.7N	99.76E
1136	pottery	1929	213.63N	100.18E

1137	architectural fragment	1929	213.80N	100.36E
1138	roof slate	1929	213.65N	99.84E
1139	pottery	1929	213.65N	100.45E
1140	architectural fragment	1905	212.10N	100.10E
1141	architectural fragment	1905	212.9N	100.34E
1142	pottery	1932	213.4N	99.5E
1143	roof slate	1932	213.2N	99.45E
1144	slate	1932	213N	99.29E
1145	pottery	1932	213.2N	99.32E
1146	pottery	1932	213.25N	99.30E
1147	roof slate	1932	213.05N	98.92E
1148	pottery	1935	213.8N	99.15E
1149	pottery	1936	214.10N	99.30E
1150	glass	1936	214.20N	99.25E
1151	Fe nail	1936	214.10N	99.30E
1152	glass	1936	214.30N	99.42E
1153	jet/coal?	1936	214.3N	99.5E
1154	pottery	1936	214.3N	99.40E
1155	pottery	1936	214.35N	99.06E
1156	stone?	1936	214.10N	99.90E
1157	Fe nail	1936	214N	98.87E
1158	Fe nail	1936	214N	99.62E
1159	pottery	1936	214N	99.90E
1160	pottery	1935	213.5N	100.76E
1161	Fe nail	1935	213.45N	100.92E
1162	coal?	SK1938	214.3N	98.90E
1163	pottery	1939	214.85N	101.10E
1164	quartz	SK1938	214.3N	99.8E
1165	glass (vessel)	1767	219.42N	101.42E
1166	pottery	1935	213.5N	100.63E
1167	worked bone	1940	212.41N	103.66E
1168	roof slate	1940	212.2N	103.54E
1169	architectural fragment	1940	212.25N	103.82E
1170	architectural fragment	1940	212.28N	103.85E
1171	Fe nail	1940	213N	103.5E
1172	calcined bone	1940	212.32N	103.37E
1173	roof slate	1940	212.2N	102.7E
1174	pottery	1944	211.15N	103.29E
1175	stone	1944	210.5N	102.8E
1176	Fe nail	1944	210.4N	102.48E
1177	pottery	1945	211N	102.4E
1178	roof slate	1945	210.8N	102.8E
1179	slate	1946	211.45N	102.7E
1180	Fe nail	1944	210.4N	103.45E
1181	slate	1945	209.9N	103.14E
1182	glass (intrusive?)	1944	210N	103.3E

1183	odd stone	1946	211.25N	103.1E
1184	Fe nail	1949	213.5N	101.15E
1185	pottery	1944	210N	102.10E
1186	pottery	1935	213.54N	100.58E
1187	pottery	1935	213.55N	100.56E
1188	Fe nail	1951	210.45N	101.75E
1189	slate	1951	210.65N	101.85E
1190	pottery	1951	210.55N	100.33E
1191	pottery	1935	213.05N	100.4E
1192	glass	1951	210.5N	101.5E
1193	pottery	1935	213.56N	100.81E
1194	slate	1946	211.25N	101.2E
1195	slate	1946	211.10N	101.7E
1196	glass	1935	213.25N	100.12E
1197	pottery	1935	213.2N	100.65E
1198	slate	1946	211.4N	101.7E
1199	architectural fragment	1940	212.35N	102.24E
1200	iron vessel fragment	U/S		
1201	pottery	1935	213.10N	100.20E
1202	pottery	1935	213.25N	100.16E
1203	pottery	1935	213.25N	100.19E
1204	burnt bone	1935	213.2N	100.25E
1205	Fe nail	1953	211N	103.66E
1206	roof slate	1953	210.45N	103.11E
1207	roof slate	1953	210.20N	103.13E
1208	roof slate	1953	210N	103.66E
1209	Cu alloy object	1954	212.5N	103.22E
1210	roof slate	1955	210N	103.9E
1211	pottery	1954	212.67N	100.12E
1212	roof slate	1953	211N	100.80E
1213	glass	1953	210.05N	103.25E
1214	pottery	1953	210.3N	103.35E
1215	pottery	1954	212.3N	100.58E
1216	roof slate	1956	210.12N	102.6E
1217	Fe nail	1959	210.2N	107.9E
1218	roof slate	1959	210.6N	107.55E
1219	human tooth	1959	210.36N	107.9E
1220	Fe nail	1959	210.23N	107.77E
1221	animal bone	1960	210.63N	107E
1222	glass	1960	210.8N	107.78E
1223	roof slate	1960	210.64N	107.65E
1224	Fe object	1959	210.08N	107.71E
1225	plaster	1960	210.4N	108.13E
1226	roof slate	1960	210.55N	108.60E
1227	Fe nail	1959	209.6N	108.35E
1228	pottery	1961	210.53N	109.25E

1229	Fe object	1961	210.55N	109.30E
1230	pottery	1961	210.12N	109E
1231	roof slate	1961	210.28N	108.70E
1232	plaster	1961	210.36N	109E
1233	Fe nail	1961	210.18N	108.88E
1234	roof slate	1962	210.50N	108.9E
1235	pottery (stoneware)	1959	209.85N	107.9E
1236	Fe nail	1963	209.5N	108.35E
1237	Fe nail	1959	210.05N	108.2E
1238	Roof slate	1959	209.78N	107.78E
1239	Roof slate	1959	210N	107.7E
1240	architectural fragment	1965	209.7N	108E
1241	roof slate	1965	209.9N	107.6E
1242	pottery	1965		
1243	pottery	1965	209.5N	108.35E
1244	Fe nail	1965	209.6N	108E
1245	pottery	1967	210.3N	108.65E
1246	roof slate	1953	210.18N	102.3E
1247	glass	1953	210.35N	102.15E
1248	pottery	1953	210.3N	102.10E
1249	Fe object	1953	210N	102.66E
1250	pottery	1953	210.13N	101.86E
1251	pottery	1953	210.2N	101.55E
1252	roof slate	1968	209.95N	102.6E
1253	plaster	1969	210.3N	100.4E
1254	ceramic?	1954	212.35N	101.09E
1255	Fe nail	1953	210.28N	100.77E
1256	tiny bone	1953	210.47N	100.88E
1257	Fe nail	1953	210.32N	100.95E
1258	Fe nail	1953	210.19N	100.98E
1259	pottery	1954	212.25N	101.2E
1260	architectural fragment	1953	213.92N	100.9E
1261	roof slate	1953	210.85N	101.2E
1262	pottery	1953	210.62N	101.10E
1263	pottery	1971	210.20N	108.58E
1264	pottery	1971	210.38N	107.95E
1265	plaster	1953	211N	101.2E
1266	pottery	1953	210.84N	101.2E
1267	pottery	1953	210.97N	101.48E
1268	pottery	1971	213.82N	101.63E
1269	pottery	1953	210N	101.72E
1270	Fe object	1971	210.46N	108.22E
1271	roof slate	1971	210.4N	103.6E
1272	pottery	1959	210N	107.5E
1273	architectural fragment	1968	210.18N	101.52E
1274	pottery	1968	210.10N	101.54E

1275	pottery	1971	210.62N	109E
1276	pottery	1973	210.10N	107.8E
1277	Fe nail	1954	212.85N	101.97E
1278	pottery	1973	209.91N	108.05E
1279	Fe nail	1973	210.78N	107.7E
1280	pottery	1973	210.82N	107.55E
1281	pottery	1973	210.85N	107.35E
1282	worked shale?	1973	210.14N	107.35E
1283	stone/ceramic	1976	210.32N	101.32E
1284	pottery	1976	210.22N	102.13E
1285	Fe nail	1976	210.09N	102.05E
1286	architectural fragment	1976	210.20N	102.20E
1287	Fe nail	1979	210.84N	101.05E
1288	slate	1969	210.90N	100.55E
1289	pottery	1979	210.68N	102.26E
1290	Fe nail	1979	211.06N	102.03E
1291	coin	1979	210.73N	102.3E
1292	slate	1969	210.75N	100.4E
1293	pottery	1954	212.8N	99.8E
1294	Fe nail	1969	210.3N	100.8E
1295	slate	1918	212.7N	101.6E
1296	glass	1918	212.65N	101.75E
1297	pottery	1918	212.6N	101.7E
1298	pottery	1972	210.39N	108.5E
1299	Fe nail	1972	210.73N	108.2E
1300	Fe nail	1954	212.7N	102.1E
1301	Fe object	1983	212.4N	101.76E
1302	bone	1986	212.5N	101.9E
1303	pottery	1983	212.25N	101.43E
1304	Fe nail	1985	212.5N	109.1E
1305	slate	1985	210.5N	108.04E
1306	bone	1957	211.02N	102.4E
1307	pottery	1985	209.8N	108.1E
1308	Fe nail	1987	210.35N	101.57E
1309	Fe nail	1985	210.57N	107.6E
1310	fired clay/daub	1987	210.26N	101.45E
1311	pottery	1987	210.75N	101.4E
1312	slate	1987	211.22N	101.3E
1313	Fe object	1987	210.81N	103.09E
1314	architectural fragment	1993	212N	100.57E
1315	calcined bone	1987	210.68N	103.1E
1316	tile/brick	1996	211.34N	102.75E
1317	pottery	1996	212.5N	102.5E
1318	pottery	1871	212.45N	101.15E
1319	pottery	1998	212.45N	101.55E
1320	architectural fragment	1998	212.5N	101.15E

1321	tile?	1998	212.6N	99.94E
1322	stone	1998	212.8N	98.42E
1323	pottery	5000	210.08N	109.86E
1324	pottery	1920	212.6N	102.26E
1325	Fe nail	1905	212.5N	102.3E
1326	pottery	1986	213.5N	101.43E
1327	pottery	1986	213.52N	101.12E
1328	roof slate	1980	on plan	
1329	pottery	5003	212.95N	99.66E
1330	pottery	1986	212.9N	102.1E
1331	pottery	5004	213.5N	101.85E
1332	Fe nail	5004	213.46N	101.56E
1333	pottery	5004	213.45N	101.77E
1334	Fe nail	5004	213.55N	101.98E
1335	Fe object	5004	213.65N	102.1E
1336	pottery	5004	213.46N	101.67E
1337	pottery	5004	213.55N	101.36E
1338	pottery	5004	213.7N	101.6E
1339	stone	5004	213.7N	101.64E
1340	pottery	5004	213.68N	101.9E
1341	roof slate	5004	213.4N	101.84E
1342	pottery	5004	213.58N	101.75E
1343	pottery	5004	213.42N	101.08E
1344	pottery	5004	213.7N	101.65E
1345	pottery	5004	213.67N	101.68E
1346	pottery	5004	213.5N	101.8E
1347	glass	5004	213.5N	101.66E
1348	pottery	5004	213.6N	101.46E
1349	pottery	5004	213.46N	101.6E
1350	pottery	5004	213.38N	102.34E
1351	Fe object	5004	213.5N	102.37E
1352	tile/pottery?	5004	213.6N	102.4E
1353	pottery	5004	213.45N	102.27E
1354	pottery	5004	213.45N	102.17E
1355	Fe object	5004	213.42N	101.58E
1356	pottery	5004	213.55N	101.68E
1357	pottery	5004	213.63N	101.53E
1358	pottery	5004	213.38N	101.65E
1359	Fe nail	5004	213.55N	101.86E
1360	pottery	5004	213.52N	102.10E
1361	pottery	5004	213.6N	101.4E
1362	Fe object	5004	213.5N	102.6E
1363	pottery	5004	213.35N	102.83E
1364	pottery	5004	213.32N	102.08E
1365	Fe nail	5004	213.45N	101.80E
1366	pottery	1998	214.05N	100.60E

1367	ceramic	1998	213.88N	100.63E
1368	ceramic	1998	214.02N	101.6E
1369	pottery	5007	213.3N	103.2E
1370	pottery	5003	212.45N	100.4E
1371	bone	5003	213.35N	101.3E
1372	pottery	1774	216.56N	101.53E
1373	bone	5002	212.8N	99.37E
1374	bone	5002	212.8N	99.37E
1375	Fe nail	5002	212.5N	99.4E
1376	pottery	5008	212.75N	100.6E
1377	calcined bone	5008	212.68N	100.25E
1378	pottery	5008	212.7N	100.16E
1379	pottery	5008	212.35N	100.18E
1380	pottery	5008	212.82N	100E
1381	pottery	5008	212.75N	99.9E
1382	pottery	5010	212.39N	99.88E
1383	pottery	5010	212.27N	99.70E
1384	roof slate	5010	212.60N	100.18E
1385	roof slate	5010	212.55N	99.63E
1386	roof slate	5010	212.37N	99.9E
1387	pottery	5010	212.37N	99.73E
1388	cu alloy pin	5010	212.5N	99.83E
1389	roof slate	5010	212.45N	99.9E
1390	roof slate	5010	212.4N	100.16E
1391	pottery	5010	212.5N	100.20E
1392	Fe nail	5015	213.08N	100.90E
1393	roof slate	5015	213.13N	101.10E
1394	bone	5008	213.98N	100.5E
1395	pottery	5008	214N	100.64E
1396	Fe nail	1936	213.95N	100.10E
1397	stone/ceramic	1936	213.95N	99.73E
1398	Fe nail	1936	213.9N	99.84E
1399	Fe nail	5008	213.6N	100.81E
1400	pottery	1905	212.25N	99.62E
1401	pottery	5016	213.85N	99.10E
1402	pottery	5016	213.3N	99.88E
1403	pottery	5016	213.3N	99.9E
1404	pottery	5016	213.3N	99.98E
1405	pottery	5016	213.32N	100.13E
1406	Fe nail	5016	213.4N	99.30E
1407	pottery	5016	213.6N	99.35E
1408	pottery	5004	213.65N	101.70E
1409	calcined bone	5008	213.8N	101.5E
1410	pottery	SK1843	212.85N	102.8E
1411	glass	5008	213N	101.9E
1412	pottery	5008	213.10N	101.76E

1413	calcined bone	5004	213.65N	101.6E
1414	pottery	5017	213.7N	101.72E
1415	glass	5020	213.65N	101.83E
1416	pottery	5020	213.74N	101.60E
1417	pottery	5021	213.25N	101.76E
1418	Fe nail	1905	210.5N	104E
1419	glass (vessel)	1929	213.7N	100.26E
1420	pottery	5009	213.6N	100.54E
1421	Fe nail	5009	213.12N	100.5E
1422	pottery	5009	213.02N	101.53E
1423	pottery	5009	213.7N	101.6E
1424	roof slate	5004	212.54N	101.4E
1425	pottery	5009	212.43N	101.42E
1426	roof slate	5009	212.45N	101.07E
1427	bone	5009	212.32N	101.10E
1428	bone	5009	212.4N	101.37E
1429	architectural fragment	5002	on plan	
1430	pottery	5009	213N	100.07E
1431	pottery	1905	212.51N	103.56E
1432	pottery	5023	212.5N	103.78E
1433	pottery	5009	213.16N	99.84E
1434	pottery	5025	212.45N	102.37E
1435	Fe nail	5025	212.25N	101.96E
1436	pottery	5025	212.05N	101.82E
1437	tile?	5025	211.45N	102E
1438	pottery	5025	211.65N	102.04E
1439	pottery	5009	213.4N	99.20E
1440	flint	5025	211.55N	102.80E
1441	pottery	5023	212.5N	103.57E
1442	Fe nail	5009	213.45N	99.24E
1443	pottery	5023	212.5N	103.77E
1444	Fe object	5023	212.65N	103.75E
1445	pottery	5023	212.30N	103.67E
1446	Fe nail	5027	214N	99.30E
1447	pottery	5023	212.8N	103.75E
1448	Fe nail	5028	212.4N	102.6E
1449	Fe nail	5009	212.5N	101.09E
1450	pottery	5029	212.85N	103E
1451	shaped stone	5031	212.95N	103.04E
1452	flint	5031	213N	103.12E
1453	pottery	5031	213.10N	103.2E
1454	pottery	5034	213N	103.2E
1455	pottery	5034	212.8N	103.34E
1456	pottery	5034	212.8N	103.54E
1457	pottery	5034	212.85N	102.5E
1458	pottery	5034	212.86N	103.62E

1459	pottery	5034	213.10N	103.70E
1460	pottery	5034	212.98N	103.70E
1461	tile	5033	212.85N	104.02E
1462	pottery	5033	212N	104.14E
1463	pottery	5033	212.7N	103.8E
1464	pottery	5034	213.10N	104.37E
1465	pottery	5034	211.27N	103.79E
1466	pottery	5034	213.35N	103.9E
1467	glass	5034	212.9N	104.1E
1468	pottery	5034	212.9N	103.32E
1469	pottery	5034	213.10N	103.33E
1470	pottery	5034	213.1N	103.52E
1471	pottery	5034	212.7N	103.1E
1472	Fe object	5034	212.9N	103E
1473	pottery	5034	213.1N	104.35E
1474	pottery	5034	213.25N	102.23E
1475	pottery	5036	213.52N	103.67E
1476	pottery	5039	218.67N	110.70E
1477	pottery	5045	211.33N	99.89E
1478	pottery	5045	211.12N	99.65E
1479	pottery	5045	211.15N	99.70E
1480	pottery (Most of pot)	5047	211.3N	99.70E
1481	pottery	5047	211.2N	99.45E
1482	pottery	5027	211.5N	99.57E
1483	bone	5047	211.4N	99.77E
1484	bone	5049	211.45N	99.75E
1490	glass	5010	212.5N	99.5E
1491	flint	5027	211.78N	99.56E
1492	Fe nail	5041	219.24N	109.95E
1493	coin?	5051	211.78N	99.79E
1494	pottery	5027	212.03N	99.36E
1495	lead	5052	219.54N	109.15E
1496	pottery	5052	219.54N	109.4E
1497	Fe nail	5052	219.65N	109.7E
1498	pottery	1905	211.1N	100.15E
1499	pottery	5054	211.35N	99.70E
1500	tile	4064	192.65N	99.45E
1501	counter	4063	197.6N	99.95E
1502	pottery	5035	212.45N	100.04E
1503	glass	5035	213.1N	101.9E
1504	pottery	5035	212.72N	102.66E
1505	pottery	5009	212.85N	100.10E
1506	pottery	5035	213.52N	100.18E
1507	pottery (reused)	5054	on plan	
1508	bone	5035	211.9N	100.10E
1509	ceramic?	5035	212N	100.03E

1510	bone	5035	212.3N	100.2E
1511	Fe nail	5035	211.8N	100.87E
1512	calcined bone	5053	211.73N	99.95E
1513	pottery	5059	212.85N	100.18E
1514	bone	5035	212.3N	100.18E
1515	calcined bone	5035	212.35N	100.30E
1516	pottery	5009	212.72N	100.77E
1517	stone	5035	212.6N	101.87E
1518	pottery	5060	212.6N	102.48E
1519	pottery	5060	212.5N	102.53E
1520	bone	5060	212.6N	102.8E
1521	Fe nail	5060	212.5N	102.68E
1522	pottery	5009	212.9N	102.56E
1523	pottery	5009	212.65N	103.08E
1524	bone	5035	212.5N	103.13E
1525	pottery	5064	212.6N	102.25E
1526	pottery	5035	212.7N	102.33E
1527	calcined bone	5035	212.7N	102.27E
1528	animal tooth	5035	212.7N	102.16E
1529	calcined bone	5035	212.5N	102.01E
1530	unidentified	5035	212.8N	101.9E
1571	pottery	1918	212.65N	101.92E
1572	pottery	5064	212.68N	102.11E
1573	pottery	5035	213N	101.75E
1574	pottery	5064	212.4N	102.1E
1575	pottery	5035	213.10N	101.5E
1576	pottery	5035	213.2N	101.55E
1577	slate	5066	214N	101.4E
1578	pottery	5035	213.4N	100.32E
1579	pottery	5009	213N	100.11E
1580	pottery	5035	213.6N	100.2E
1581	pottery	5035	213.78N	100.53E
1582	bone	5009	213.22N	100.76E
1583	bone	5068	213.10N	100.88E
1584	glass	5068	213.3N	100.94E
1585	pottery	5068	213.12N	100.47E
1586	pottery	5035	213.4N	100.78E
1587	pottery	5069	213.7N	101.07E
1588	sculpted stone	5066	on plan	
1589	slag?	5071	213.45N	100.43E
1590	pottery	5070	213.7N	100.3E
1591	pottery	5070	213.22N	100.75E
1592	pottery	5070	213.32N	100.5E
1593	animal bone (horse)	5073	213.1N	100.4E
1594	pottery	5073	213.15N	100.32E
1595	pottery	5035	213.55N	99.56E

1596	flint core?	5074	212.75N	99.59E
1597	pottery	5064	212.05N	101.9E
1598	worked stone	5057	218.33N	109.5E
1599	pottery	5064	211.25N	101.4E
1600	tile	5057	218.4N	109.47E
1601	Fe nail	5057	218.39N	109.46E
1602	Fe object	5071	212.26N	100.53E
1603	pottery	5071	213.32N	100.65E
1604	slate	5076	213.15N	100.73E
1605	bone	5073	213.05N	100.69E
1606	pottery	5077	213.32N	100.38E
1607	pottery	276	218.6N	110.10E
1608	tile	5080	218.5N	109.06E
1609	pottery	5080	218.5N	109.15E
1610	pottery	5070	213N	99.9E
1611	slag	5070	212.85N	100E
1612	bone	5070	212.80N	100.03E
1613	pottery	5073	212.9N	100.46E
1614	Fe nail	5073	212.75N	100.05E
1615	Fe nail	1918	212.74N	100.68E
1616	Fe nail	5080	218.60N	109.24E
1617	calcined bone	5085	212.9N	100.15E
1618	bone	5086	211.55N	101.18E
1619	roof slate	5086	211.5N	101.06E
1620	pottery	5086	211.5N	101.79E
1621	Fe object	5077	213.15N	100.17E
1622	sculpted stone	5066	213.9N	100.35E
1623	pottery	5090	213.9N	101.45E
1624	calcined bone	5090	213.94N	101.50E
1625	calcined bone	5090	213.68N	101.23E
1626	pottery	5090	213.7N	101.33E
1627	pottery	5090	213.78N	101.28E
1678	bone	5090	214N	101.4E
1679	pottery	5090	213.83N	101.5E
1680	pottery	5090	213.8N	101.47E
1681	pottery	5090	213.85N	101.5E
1682	pottery	5090	213.9N	101.53E
1683	Fe nail/bolt	5090	214N	101.53E
1684	Fe object	5090	213.75N	101.50E
1685	Fe object	5090	213.95N	101.37E
1686	pottery	5090	213.76N	101.7E
1687	pottery	1980	213N	99.10E
1688	pottery	1980	213N	98.02E
1689	bone	1980	212.5N	99.10E
1690	pottery	5080	218.8N	109.4E
1691	slates	5075	213.6N	99.6E

1692	pottery	5075	213.55N	99.10E
1693	pottery	5075	213.9N	99.18E
1694	slate with peg hole	5075	on plan	
1695	bone	5101	213.6N	99.56E
1696	pottery	5080	215.85N	109.2E
1697	white quartz	5101	213.3N	99.08E
1698	pottery	5101	213.4N	99.08E
1699	pottery	5082	212.3N	101.2E
1700	glass	5102	214N	99E
1701	slate	5112	213.5N	99.38E
1702	pottery	5112	220.56N	110.15E
1703	unidentified	5121	213.6N	100.2E
1704	pottery	5111	213.37N	101.3E
1705	odd stones	5111	213.35N	101.26E
1706	glass	5131	213.52N	101.20E
1707	Fe nail	5111	213.15N	101.46E
1708	pottery	5082	212.96N	101.07E
1709	bone	5134	211.48N	101E
1710	bone	5135	212.2N	101.4E
1711	pottery	5008	212.82N	99.20E
1712	bone	5045	212.25N	101.09E
1713	bone	5148	212.13N	100.68E
1714	bone	5150	213.6N	101E
1715	pottery	5146	219.10N	110E
1716	pottery	5152	213.25N	101.05E
1717	pottery	5146	219.02N	110.05E
1718	pottery	5152	213.29N	101.2E
1719	fired clay	5152	213.10N	101.15E
1720	Fe nail	5082	213.7N	100.19E
1721	bone	5161	213.95N	100.28E
1722	Fe nail	5161	214.02N	100.18E
1723	bone	5082	213.7N	99.95E
1724	pottery	5082	212.5N	100.70E
1725	Fe nail	5165		
1726	Slate	5064	212.4N	102.67E
1727	Fe nail	5146	218.9N	109.3E
1728	pottery	5064	212.55N	102.06E
1729	pottery	5146	218.94N	108.88E
1730	pottery	5082	213.61N	100.96E
1731	bone	5082	213.56N	101E
1732	pottery	5082	213.18N	101.16E
1733	bone	5082	213.10N	101.3E
1734	pottery	5082	213.35N	101.34E
1735	pottery	5082	212.3N	101.2E
1736	bone	5082	212.62N	101.14E
1737	bone	5082	212.3N	101E

1738	pottery	5180	212.75N	99.8E
1739	burnt bone	5182	212.8N	99.7E
1740	pottery	5146	219.25N	108.9E
1741	Fe object	5188	212.65N	99.60E
1742	bone	5188	212.7N	99.60E
1743	pottery	5186	212.85N	99.27E
1744	bone	5186	213N	99.28E
1745	bone	5190	212.9N	99.70E
1746	bone	5190	212.85N	99.82E
1747	bone	5190	212.85N	99.66E
1748	pottery	5191	211.45N	102.5E
1749	pottery	5064	212.6N	103.35E
1750	pottery	5191	211.5N	102.6E
1751	Fe object	5191	211.6N	102.55E
1752	bone	5191	211.65N	102.6E
1753	bone	5191	211.35N	102.38E
1754	shell	5191	211.3N	102.9E
1755	Fe nail	5195	211.3N	103.05E
1756	pottery	5195	211.2N	103.18E
1757	Fe object	1922	212.1N	104E
1758	tile	5033	212.5N	104.10E
1759	pottery	5065	212.12N	101.83E
1760	pottery	5065	212.05N	102.36E
1761	bone	5065	211.85N	102.4E
1762	bone	5065	202.6N	102.45E
1763	Fe nail	5065	212.4N	102.7E
1764	Fe nail	5065	212.65N	102.8E
1765	pottery/fired clay	5065	212.6N	102.9E
1766	pottery	5065	212.7N	103.3E
1767	bone	5065	212.7N	103.3E
1768	bone	5065	212.7N	103.47E
1769	bone	5033	212.56N	104.6E
1770	bone	5033	212.7N	104.3E
1771	bone	5033	212.6N	104E
1772	pottery	5033	212.62N	104E
1773	pottery	5196	212.24N	103.5E
1774	pottery	5196	212.25N	103.11E
1775	shell	5196	212.15N	103.35E
1776	bone	5196	212.15N	103.35E
1777	pottery	5065	211.45N	103.4E
1778	bone	5196	211.9N	103.4E
1779	Fe nail	5033	213.85N	103.65E
1780	pottery	5200	218.3N	108.9E
1781	calcined bone	5194	211.75N	102.02E
1782	roof tile	5205	211.22N	101.8E
1783	bone	5206	212.2N	102E

1784	shell	5205	211.2N	102.2E
1785	slate	5205	212N	103.15E
1786	bone	5208	211.5N	100.37E
1787	pottery	5211	213.36N	99.56E
1788	Fe nail	5215	209.82N	103.25E
1789	Fe nail	5222	210.07N	102.95E
1790	pottery	5225	210N	99.75E
1791	pottery	5033	212.65N	104.15E
1792	pottery	5212	212.5N	102.8E
1793	bone	5209	211.63N	100.13E
1794	pottery	5227	211.85N	99.95E
1795	pottery	5229	212.35N	103E
1796	pottery	5033	212.6N	104.10E
1797	bone	5033	212.6N	104.16E
1798	pottery	5229	212.24N	104.17E
1799	pottery	5229	212.8N	103.85E
1800	pottery	5033	212.8N	104.3E
1801	bone	5031	213.1N	104.26E
1802	pottery	5229	212.75N	103.5E
1803	pottery	5031	218.82N	103.96E
1804	worked quartz	5235	214.1N	104E
1805	pottery	5236	212.35N	104.16E
1806	bone	5229	212N	104.2E
1807	slate	5230	212N	104.17E
1808	Fe object	5235	212.85N	103.4E
1809	Fe object	5235	212.7N	103.55E
1810	pottery	5237	211.8N	104.35E
1811	pottery	5240	213.55N	103.2E
1812	bone	5229	211.7N	104.07E
1813	pottery	5240	213.5N	103.1E
1814	pottery	5229	211.95N	104E
1815	shaped stone	5230		
1816	bone	5033	211.31N	103.9E
1817	shaped stone	5230	211.9N	104E
1818	Fe nail	5243	210.46N	107.85E
1819	Fe nail	?	211.96N	108.10E
1820	pottery	5235	214N	102.7E
1821	glass	5235	214N	102.6E
1822	Fe nail	5247	209.8N	108.65E
1823	pottery	5254	210N	108.5E
1824	bone (finger?)	5254	210N	108.33E
1825	roof slate	5251	214.1N	103.88E
1826	pottery	5212	213.9N	103.65E
1827	bone	5259	213.7N	104.35E
1828	pottery	5260	213.31N	103.44E
1829	roof slate	5260	212.79N	103.35E

1830	worked quartz	5260	212.87N	103.25E
1831	pottery	5260	212.8N	103E
1832	pottery	5260	212.82N	103.45E
1833	bone	5260	212.9N	103.38E
1834	pottery	5261	218.9N	103.8E
1835	pottery	5263	212.4N	103.85E
1836	pottery	4066	200.2N	99.65E
1837	pottery	4065	197.9N	103.04E
1838	pottery	4065	199N	98.36E
1839	pottery	4065	197.62N	98.33E
1840	Fe nail	4065	196.85N	97.66E
1841	pottery	4065	196.20N	98.57E
1842	pottery	5237	211.8N	104E
1843	bone	5237	211.9N	103.98E
1844	pottery	5266	211.8N	104.42E
1845	pottery	5262	213.2N	104.4E
1846	quartz	5262	213.76N	104.18E
1847	quartz	5268	217.8N	104.35E
1848	pottery	5211	212.35N	103.04E
1849	pottery	5270	211.15N	103.28E
1850	shell	5270	211.20N	103.32E
1851	bone	5211	212N	103E
1852	bone	5272	212N	103.2E
1853	reused masonry	1794	on plan	
1854	reused masonry	1794	214.5N	104.8E
1855	reused slate	1794	214.5N	104.5E
1856	reused stone	1794	214.6N	104.86E
1857	bone	5280	214.2N	104.2E
1858	bone	5280	214.4N	104.42E
1859	Cu alloy	3087	187.45N	101E
1860	roof tile	3087	184.2N	102.45E
1861	roof tile	3087	183.7N	99.5E
1862	Fe nail	3087	not located	
1863	pottery	3088	185.6N	102.54E
1864	Fe nail	3087	187.6N	100.7E
1865	roof slate	3087	179.5N	103.24E
1866	Cu alloy	3094	179.85N	102.9E
1867	Fe nail	3094	179.94N	102.35E
1868	Fe nail	3087	186.4N	101.4E
1869	Fe nail	3087	186.25N	101.7E
1870	Fe nail	3087	186.54N	101.9E
1871	Fe object	3096	186.25N	100.17E
1872	Fe object	3096	185.2N	99.8E
1873	Ceramic counter	3096	186.02N	99.02E
1874	pottery	3096	186.62N	100E
1875	pottery	3094	184.4N	102.3E

1876	pottery	3094	184.4N	102.35E
1877	pottery	3100	184.2N	102.5E
1878	bone	3100	183.6N	102.4E
1879	Fe object	3095	184.85N	103.3E
1880	pottery	3095	185N	102.86E
1881	pottery	3095	184.66N	102.75E
1882	pottery	3095	184.02N	103.28E
1883	pottery	3100	183.84N	102.55E
1884	pebble	3100	184.83N	102.55E
1885	Fe object	3087	186.98N	102.10E
1886	Fe object	3096	187.67N	100E
1887	bone	3096	187.76N	100E
1888	roof tile	3096	185.65N	98.70E
1889	Fe nail	3101	187.15N	98.97E
1890	clay pipe	3101	181.6N	99E
1891	Fe nail	3101	181.9N	99.06E
1892	pottery	3096	186.4N	99E
1893	pottery	3096	185N	98.2E
1894	pottery	3105	184.65N	98.7E
1895	Fe nail	3102	187.95N	97.4E
1896	Roof slate	3106	187.1N	97.35E
1897	Fe object	3096	187.46N	100.44E
1898	pottery	3096	187.86N	100.10E
1899	Fe nail	3109	185.45N	101.6E
1900	Fe object	3096	187.88N	99.58E
1901	Fe nail	3109	187.17N	103.17E
1902	Fe nail	3109	186.65N	103.07E
1903	pottery	3109	187.2N	103.17E
1904	glass	3096	187.7N	99.24E
1905	glass	3111	186.10N	103.14E
1906	glass (bottle base)	3111	185.5N	103.3E
1907	pottery	3096	187.55N	99.37E
1908	pottery	3096	187.55N	98.5E
1909	Fe nail	3111	185.9N	102.6E
1910	Fe object	3096	185.94E	99.64E
1911	glass	3113	185.94N	100E
1912	Fe object	3113	185.3N	100.05E
1913	Fe nail	3113	185.95N	100.04E
1914	Fe object	3113	186.3N	103.17E
1915	Roof slate	3111	185.7N	97.55E
1916	window lead	3115	186N	102.3E
1917	Fe nail	3117	187.95N	102.9E
1918	roof slate	3117	187.9N	102.7E
1919	pottery	3106	184.93N	97.7E
1920	Fe nail	3120	187.4N	99E
1921	Fe nail	3120	187.16N	99.10E

1922	pottery	3122	187.10N	99.78E
1923	pottery	3122	187.02N	99.35E
1924	shell	3122	187.12N	99.40E
1925	pottery	3122	187.9N	99.02E
1926	pottery	3122	188.05N	98.99E
1927	Fe nail	3122	186.72N	99.80E
1928	pottery	3119	187.5N	100E
1929	pottery	3119	187.3N	100.4E
1930	Fe object	3119	187.2N	100.2E
1931	pottery	3119	187.6N	100.15E
1932	pottery	3119	187.08N	102E
1933	Cu Alloy	3123	187.25N	100.48E
1934	pottery	3123	187.03N	100.57E
1935	pottery	3131	187.5N	100.16E
1936	pottery	3135	186.4N	100.13E
1937	Fe object	3137	186.46N	100.2E
1938	pottery	3135	187N	100.37E
1939	Fe nail	3136	186.8N	101.6E
1940	pottery	3141	188.3N	97.8E
1941	pottery/tile	3141	188N	97.61E
1942	Fe nail	3117	188.47N	98.43E
1943	pottery	3143	188.37N	98.58E
1944	pottery	3141	188N	96.60E
1945	glass	3141	188N	96.8E
1946	glass	3144	189.95N	98.5E
1947	pottery	3144	181.4N	98.22E
1948	pottery	3144	182.04N	98.7E
1949	pottery	3099	184.5N	101.25E
1950	pottery	3151	184.6N	101.8E
1951	pottery	3099	184.7N	100.3E
1952	pottery	3155	184.82N	100.27E
1953	roof slate	3152	184.2N	101.4E
1954	pottery	3151	184.34N	101.4E
1955	sculpted stone	4005	195N	103.2E
1956	sculpted stone	3151	184.3N	103.31E
1957	pillar fragment	3126	in pit fill	
1958	shaped stone	4171	in stone packing	
1959	Fe object	3126	in pit fill	
1960	moulding fragment	3157	in pit fill	
1961	pottery	3156	in pit fill	
1962	pottery	3156	in pit fill	
1963	window arch 3	3157	in pit on plan	
1964	window arch 2	3157	in pit on plan	
1965	Fe object	3160	in pit 3158	
1966	architectural fragment	3157	in pit fill	
1967	pottery	3159	183.53N	101.3E

1968	roof slate	3162	in pit 3127
1969	architectural fragment	3162	in pit 3127
1970	pottery	3163	186.62N 101.97E
1971	pottery	3163	186.5N 101.5E
1972	pottery	3163	186.66N 101.89E
1973	pottery	3163	186.75N 101.90E
1974	Fe nail	3126	186.87N 102E
1975	roof slate	3126	in pit 3127
1976	pottery	3126	186.97N 101.25E
1977	roof slate	3162	in pit 3127
1978	Fe nail	3164	in pit 3127
1979	pottery	3165	in pit 3127
1980	quern or column fragment	3165	in pit 3127
1981	roof slate	3165	in pit 3127
1982	pottery	3167	in cut 3168
1983	pottery	3167	in cut 3168
1984	decorated tile	3170	184.76N 102.15E
1985	pottery	3176	in posthole
1986	pottery	3175	188.10N 98.60E
1987	Fe nail	3175	188.08N 98.60E
1988	roof slate	3175	on plan
1989	Fe nail	3173	185.85N 98.66E
1990	pottery	3183	184.12N 98.45E
1991	tile	3170	184.06N 98.3E
1992	pottery	3170	183.4N 98.4E
1993	Cu Alloy	3161	184.1N 101.6E
1994	Fe nail	3161	183.66N 101.61E
1995	pottery	4084	198.2N 99.10E
1996	pottery	4089	in cut 4090
1997	pottery	3161	183.74N 100.80E
1998	pottery	3161	183.4N 100.72E
1999	pottery	3161	183.8N 100.8E
2000	pottery	3161	183.48N 100.8E
2001	pottery	3161	184.10N 101.3E
2002	architectural fragment	3161	183.6N 101.2E
2003	architectural fragment	3161	183.5N 101.3E
2004	Fe nail	3161	183.34N 101.15E
2005	pottery	3161	182.64N 100.74E
2006	worked stone	4093	197.8N 99.6E
2007	pottery	4085	197.2N 99.4E
2008	shaped stone	4093	197.6N 99.4E
2009	shaped stone	4093	197.7N 99.45E
2010	pottery	3161	182.83N 102.63E
2011	roof tile	3188	181.4N 101.74E
2012	pottery	3161	183.05N 101.5E
2013	Fe object	3161	183.9N 100.10E

2014	pottery		3161	184.14N	102.75E
2015	Fe nail		3161	184.88N	99.9E
2016	pottery		3161	183.82N	100.2E
2017	Fe nail		4088	not located	
2018	Shaped stone		4093	197.6N	99.4E
2019	tooth (human?)		3132	187.8N	99.8E
2020	roof slate		3132	on plan	
2021	roof slate		3132	on plan	
2022	glass		3196	182.4N	102.62E
2023	Fe nail		3196	182.5N	102.72E
2024	Fe object		3132	188.2N	101.1E
2025	pottery		3203	183.86N	100.12E
2026	pottery		3203	184.03N	100.02E
2027	pottery		3203	184.34N	100.03E
2028	pottery		3203	184.6N	99.92E
2029	fishbone		3203	18406N	100.25E
2030	Fe nail		3203	183.8N	99.90E
2031	Fe nails		3205	182.65N	99.65E
2032	roof slate		3204	in pit 3205	
2033	Fe nails		3204	in pit 3205	
2034	Fe nails		3204	in pit 3205	
2035	Cu alloy brooch		3207	in pit 3205	
2036	roof slate		3204	in pit 3205	
2037	Fe nail		3204	in pit 3205	
2038	roof slate		3204	in pit 3205	
2039	Fe nail		3204	in pit 3205	
2040	Fe nail		3207	in pit 3205	
2041	Fe nail		3002	184N	103.5E
2042	leather sole		3208	185.5N	103.2E
2043	glass		3095	186.6N	103.4E
2044	slate pencil		3095	185N	103.2E
2045	burnishing stone?		4098	197N	101.5E
2046	fish vertebra (from skate)		4098	197.2N	101.6E
2047	shaped stone		4106	198.25N	100.44E
2048	clay pipe		3210	185N	103E
2049	pottery		3218	186.26N	96.10E
2050	Cu Alloy pin		3216	185.8N	96.90E
2051	glass bottle neck		3208	185.76N	103.75E
2052	glass		3219	180.05N	103.7E
2053	flint flake		3220	183.85N	103.8E
2054	pottery	(Siegburg)	3219	in drain 3147	
2055	counter?		3095	184.5N	104E
2056	bottle glass		3095	in cut 3209	
2057	large roof slate		3226	185.05N	104.75E
2058	glass		3000	181N	104.5E
2059	glass		3230	181.35N	104.5E

2060	plaster	5291	206N	107.2E
2061	Fe nail	5291	206.1N	107.2E
2062	roof slate	3234	184.01N	101.4E
2063	pottery	3233	183.9N	102.95E
2064	pottery	3233	184N	102.4E
2065	pottery	4111	200.75N	100.35E
2066	roof slate	3192	183.38N	103E
2067	roof slate	3192	183N	102.66E
2068	pottery	3192	183.37N	103.25E
2069	pottery	3192	182.81N	102.30E
2070	pottery	3192	182.85N	102E
2071	pottery	3235	not located	
2072	vessel glass?	3235	184.05N	100E
2073	pottery	4112	200.46N	102.06E
2074	roof slate	3192	184.2N	99.80E
2075	pottery	3235	184.7N	99.85E
2076	pottery	3235	184.2N	100.5E
2077	pottery	3192	182.6N	100.65E
2078	Fe nail	3235	184.4N	99.60E
2079	Fe nail	3235	184.6N	99.25E
2080	Fe nail	3235	184.55N	99.10E
2081	roof slate	3236	182.84N	99.38E
2082	Cu alloy object	3237	182.55N	96.86E
2083	Fe object	4115	201N	97.7E
2084	pottery	4115	201N	97.7E
2085	seed/shell	4115	in fill	
2086	wood?	4115	in fill	
2087	pottery	3241	186.25N	100.8E
2088	glass	3242	186.57N	102.3E
2089	glass	3237	in fill	
2090	Fe object	3242	186.58N	102.3E
2091	Fe object	3242	186.52N	101.9E
2092	worked stone?	3246	190N	102E
2093	pottery	3242	186.66N	101.8E
2094	worked stone	3247	190N	102.4E
2095	coal?	3255	190.75N	106.43E
2096	roof tile	3000	195N	105.5E
2097	Fe nail	3258	196.25N	107E
2098	roof slate	3258	in fill of 3259	
2099	sculpted stone	3258	in fill of 3259	
2100	roof slate	3258	in fill of 3259	
2101	ceramic (hand made brick?)	3255	186.4N	105.2E
2102	ceramic (hand made brick?)	3255	186.5N	106.7E
2103	pottery	3264	186.5N	105E
2104	pottery	3268	190.6N	106.78E
2105	floor tile	3264	185.33N	104.9E

2106	pottery	3264	186.5N	105E
2107	Fe object	3268	190.6N	106.80E
2108	pottery	3268	190.65N	106.81E
2109	Fe nail	3268	190.6N	106.55E
2110	inscribed stone	1732	on plan	
2111	Fe nails	3255	190.53N	106.04E
2112	fired clay	3255	189.65N	105.37E
2113	Fe nail	3255	190.8N	105.3E
2114	Fe nail	3018	190.8N	104.9E
2115	sculpted stone	5297	212.58N	108.2E
2116	stone counter?	3255	187.5N	107.02E
2117	glass	3255	187.7N	107.1E
2118	pottery (base)	3268	188N	107E
2119	sculpted stone	3278	187.3N	107.6E
2120	clay brick	3278	186.2N	106.8E
2121	floor tile	3278	186.2N	105.32E
2122	Fe object	3278	188.4N	105.6E
2123	bone button	3000	185.97N	107.5E
2124	Fe nail	3279	185N	107.35E
2125	roof slate	3279	185.3N	106.7E
2126	worked stone	3279	185.25N	107.2E
2127	roof slate	3275	191.1N	105.3E
2128	roof slate	3275	191.1N	105.3E
2129	Fe object	3287	190.10N	105.9E
2130	worked stone?	3287	189.95N	104.9E
2131	Fe bolt / nail	3287	189.45N	105.74E
2132	pottery	3289	189.7N	106.86E
2133	pottery	3289	189.85N	107.17E
2134	pottery	3290	189.15N	106.98E
2135	worked stone?	3290	189.18N	107.20E
2136	Fe nail	3290	188.92N	107.3E
2137	Fe nail	3290	188.70N	107.1E
2138	pot / tile	3290	188.40N	106.98E
2139	roof slate	3290	188.20N	107E
2140	clay pipe	3290	188.30N	107.25E
2141	Fe nail	3291	189.10N	105.71E
2142	Fe nail	3291	190.4N	105.87E
2143	perforated oyster shell	3234	183.44N	101.4E
2144	Fe nail	3264	186.2N	106E
2145	Fe nail	3290	188.6N	107E
2146	pottery	3298	190.4N	107.44E
2147	pottery	3301	182.64N	101E
2148	Fe nail	3298	189.4N	107.47E
2149	pottery	3301	182.4N	101E
2150	pottery	3304	197.66N	103E
2151	roof slate	3303	189.30N	107.3E

2152	pottery	3298	189.18N	106.66E
2153	Cu alloy object	3296	186.7N	107.4E
2154	Fe nail	3305	186.3N	107.37E
2155	pottery	3305	186.2N	106.88E
2156	Fe nail	3305	186.3N	106.78E
2157	Fe nail	3306	186.3N	107.56E
2158	pottery	3306	186.3N	107.56E
2159	bone	3307	186.4N	107.4E
2160	pottery	3308	186.2N	103.48E
2161	glass object	3288	190.12N	106.73E
2162	worked stone	3308	192.5N	103.5E
2163	Fe nail	3294	183.4N	100.45E
2164	Fe nail	3308	in robber trench	
2165	pottery	3312	194.04N	104E
2166	pottery	3298	186.5N	106.6E
2167	roof tile	3281	184.84N	105.82E
2168	Fe object	3295	187.20N	106.8E
2169	fired clay	3295	186.55N	105.7E
2170	plaster?	3295	186.88N	106E
2171	pottery	3295	188.7N	106.46E
2172	pottery	3295	188.5N	106.8E
2173	Fe nail	3295	187.25N	106.25E
2174	Fe nail	3295	188.28N	105.95E
2175	Clay brick?	3295	187.55N	105.55E
2176	pottery	3295	188.23N	106.70E
2177	vessel glass?	3287	188.25N	107.12E
2178	pottery	3287	187.85N	107.20E
2179	pottery	3295	187.37N	106.23E
2180	pottery	3313	186.5N	106.16E
2181	Cu alloy brooch	3287	188.24N	107.16E
2182	Calcined bone	3287	188.25N	107.17E
2183	pottery	3287	187.18N	107.15E
2184	Fe nail	3287	188N	107.09E
2185	Fe object	3287	188.95N	107.38E
2186	jet/coal?	3287	188N	107.66E
2187	pottery	3313	188.35N	107.48E
2188	pottery	3095	187.6N	107.35E
2189	clay brick	3095	187.7N	107.40E
2190	pottery	3000	184N	108E
2191	shaped stone	3095	187.6N	107.3E
2192	roof slate	3255	187.8N	104.9E
2193	glass (Victorian)	3095	187.5N	107.2E
2194	pottery	3314	189.07N	105.62E
2195	Fe nail	3315	189.65N	105.9E
2196	Fe object	3314	189.47N	105.04E
2197	pottery	3314	189.31N	104.74E

this may have fallen in

2198	pottery	3315	189.4N	106.76E
2199	Fe nail	3314	189.2N	105.8E
2200	Fe nail	3314	189.03N	105.86E
2201	Fe nail	3314	188.74N	105.77E
2202	Fe nail	3314	188N	105.27E
2203	pottery	3314	188.05N	105.14E
2204	Fe nail	3314	187.8N	105.3E
2205	clay pipe	3095	187.23N	104.93E
2206	pottery	3095	187.15N	104.53E
2207	clay brick	3295	187.15N	105.15E
2208	pottery	3314	187.3N	104.8E
2209	pottery	3315	188.2E	106.17E
2210	pottery	3315	189.6N	106.7E
2211	Fe object	3208	187.28N	104.68E
2212	roof slate	3208	187.35N	104.48E
2213	pottery	3208	186.92N	104.84E
2214	pottery	3316	188.2N	105.68E
2215	pottery	3315	189.38N	115.4E
2216	pottery	3314	190.85N	115.45E
2217	fired clay	3318	192.12N	106.27E
2218	pottery	3316	186.9N	105.64E
2219	roof tile	3294	181.92N	100E
2220	pottery	3320	187.45N	104.6E
2221	Cu Alloy object	3294	182.27N	99.15E
2222	Window lead	3294	182N	99E
2223	pottery	3208	187.02N	104.22E
2224	pottery	3321	187.5N	104.6E
2225	pottery	3316	188.42N	105.74E
2226	pottery	3316	187.88N	106.08E
2227	Fe nail	3323	188.20N	106E
2228	pottery	3327	189.73N	106.7E
2229	glass	3252	may have fallen into trench	
2230	Fe nail	3316	187N	107E
2231	worked stone	3323	189.3N	105.9E
2232	worked stone	3323	189.4N	105.8E
2233	roof slate	3324	188.2N	106E
2234	Fe nail	3329	188.17N	105.85E
2235	roof slate	3324	188.10N	106E
2236	pottery	3329	187.87N	105.86E
2237	animal bone	3329	not located	
2238	pottery	3294	182.93N	101.9E
2239	Fe nail	3329	187.7N	105.82E
2240	pottery	3316	188.3N	106.25E
2241	Fe nail	3328	193.67N	106.33E
2242	roof slate	3329	187N	105.9E
2243	Fe nails	3329	188.48N	105.85E

2244	pottery	3337	186.25N	106.27E
2245	Fe nail	3339	189.7N	107.21E
2246	pottery	3342	188.5N	115E
2247	pottery	3317	188.35N	115.8E
2248	Unidentified	3342	187.9N	115.7E
2249	Fe nail	3342	188.05N	115.19E
2250	pottery	3342	188.2N	115.13E
2251	Fe nail	3342	188.7N	105.96E
2252	worked stone	3317	188.9N	105.33E
2253	pottery	3342	188.8N	105E
2254	Fe nail	3342	186.78N	105.48E
2255	pottery	3342	186.8N	105.43E
2256	fired clay	3342	186.5N	105.4E
2257	Fe object	3342	187.52N	105.7E
2258	pottery	3342	187.16N	105.36E
2259	pottery	3342	188.20N	105.07E
2260	Cu Alloy Object	3342	187.9N	104.93E
2261	pottery	3347	189.08N	105.08E
2262	Fe nail	3342	187.08N	105.08E
2263	bone	3316	188.22N	106.7E
2264	Fe nail	3316	187.7N	106.55E
2265	pottery	3349	188.07N	105.07E
2266	pottery	3349	188.15N	105.11E
2267	pottery	3317	187.55N	105E
2268	pottery	3308	190.22N	104.76E
2769	Fe nail	3352	in feature	
2770	pottery	3343	186.91N	105.3E
2771	incised stone	3294	183.7N	102.6E
2772	pottery	3355	187.08N	105.01E
2773	Fe nail	3356	185N	104.53E
2774	tile	3356	184.6N	103.24E
2775	pottery	3356	184.44N	102.9E
2776	pottery and bone	3357	184.4N	103.4E
2777	pottery	3358	186.2N	102.97E
2778	Fe nail	3294	183.5N	103E
2779	tile	3356	185N	103.5E
2780	fired clay	3361	193.70N	104.84E
2781	Fe nail	3361	192.75N	104.9E
2782	pottery	3367	184.65N	104.97E
2783	plank	3351 a	on plan	
2784	plank/trunk	3351 b	on plan	
2785	plank/trunk	3351 c	on plan	
2786	plank/trunk	3351 d	on plan	
2787	plank/trunk	3351 e	on plan	
2788	trunk	3351 f	on plan	
2789	pottery	3371	186.17N	105.2E

2790	slate	3371	in cut	
2791	slate	3343	in cut	
2792	pottery	3316	186.95N	106.05E
2793	bone	3376	on plan	
2794	Fe nail	3316	187.15N	106.46E
2795	pottery	3316	187.15N	106.2E
2796	Fe nail	3384	on plan	
2797	pottery	3387	187.4N	105.28E
2798	glass	3388	187.35N	104.86E
2799	Fe nail	3388	187.3N	104.85E
2800	pottery	3388	187.5N	104.73E
2801	bone	3388	187.3N	104.83E
2802	Fe object	3388	187.1N	105.18E
2803	Fe nail	3316	187.4N	106E
2804	pottery	3391	187.55N	105.8E
2805	pottery	3387	187N	105.2E
2806	glass and lead	3390	183.7N	105.2E
2807	Fe nail	3390	183.15N	102.7E
2808	pottery	3395	186.7N	104.9E
2809	Fe nail	3387	188N	105.25E
2810	Fe object	3375	188.3N	105.4E
2811	Fe nail	3238	190.65N	105.67E
2812	Tile	3359	192.35N	105.66E
2813	pottery	3264	185.3N	105.3E
2814	quartz	3396	188N	105.37E
2815	Fe nail	3406	on plan	
2816	pottery	3359	192.78N	106.8E
2817	Fe nail	3359	192.81N	106.8E
2818	bone	3392	189.6N	105.6E
2819	tile	3321	190N	104.48E
2820	pottery	3394	188.8N	103.78E
2821	pottery	3415	in fill of 3413	
2822	pottery	3321	189.9N	104.9E
2823	wood waste	3396	188.35N	103.8E
2824	pottery	3421	186.83N	101.83E
2825	Fe nail	3423	184.16N	101.6E
2826	pot / tile	3397	192.72N	105.88E
2827	Fe nails	3397	192.8N	105.85E
2828	cross marked stone on plan	1732	on plan	
2829	pot and bone	3397	192.6N	105.6E
2830	pottery	3430	192.3N	105.10E
2831	pottery	3432	192.5N	105.45E
2832	pottery	3433	192N	105.45E
2833	roof slate	3433	191.7N	105.7E
2834	pot and bone	3432	192.9N	105.5E
2835	Fe nail	3426	193N	105.8E

2836	pottery	3432	193.12N	106.61E
2837	pottery	3432	193N	105.58E
2838	pottery	3434	193.8N	105.4E
2839	pottery	3436	192.2N	105.2E
2840	shaped stone in South range drway	3274	on plan	

1485-89 are not used

1531-1570 not used

1628-

1677 not used

2269-

2768 not used

NSF no Find Type

Context Co ordinates (if not in planned feature)

Appendix 5

Soil sample list

Sample	Context	
1	3083	fill of cut feature 3084
2	1481	surface inside church
3	3041	fill of drain 3017 West end of South range
4	3045	fill of drain 3016 West end of South range
5	3042	fill of drain 3016 West end of South range
6	4026	green sandstone and white mortar floor in West range
7	4026	green sandstone and white mortar floor in West range
8	1887	fill of cut 1888
9	5229	deposit inside West end of church
10	3137	fill of cut feature in South range
11	3041	fill of drain 3017
12	Natural (clay sample)	
13	4098	fill of posthole in West range
14	5053	deposit associated with hearth/flue
15	3301	Oyster shell dump on courtyard outside South range
16	3380	fill of posthole in West range
17	3358	fill of 3251
18	2022	grey silt and charcoal in North end of West range
19	1866	grave fill in wood lined grave below lid 1863
20	3396	deposit with wood fragments below South range
21	3252	fill of 3251
		purple grey silt matrix of
22	4028	4025
23	3240	fill of
24	4079	deposit/fill below floor 4077
25	1437	surface inside church
26	1464	gravefill with shroud remains?
27	3437	deposit in South range
28	3298	deposit
29	3301	Oyster shell dump on courtyard outside South range
30	5095	burnt interior of oven 5092 (church construction)
31	3396	deposit
32	3363	fill of 3361
33	3103	fill of cut in South range
34	4042	mortar deposit in West range
35	4021	coal deposit in West range
36	5054	fill associated with reused pottery base associated with oven/flue
		fill of cut feature in the
37	1767	church
38	3028	stone surface around wall 3003
39	5186	deposit in church
40	5090	deposit in church

41	5097		charcoal fill of oven/hearth 5092
42	5082		blue clay clay (structure of oven)
43	5082		blue clay clay (structure of oven)
44	3396		deposit with wood fragments
45	1701	mortar	mortar in Western wall of Carmelite church
46	3287		deposit in church
47	1767		fill of cut feature in church
48	1728		fill of grave 1729
49	3041		fill of drain 3017 in West end of South range
50	3041		fill of drain 3017 in West end of South range
51	4021		coal deposit in West range
52	4021		coal deposit in West range
53	1700	mortar	mortar sample from North wall of Carmelite church
54	1772	mortar	mortar sample from North wall of Carmelite church
55	4026		green sandstone and white mortar floor in West range
56	1703		mortar floor in church
57	3096		deposit in South range
58	5071		lower charcoal deposit (Church construction welfare facilities)
59	5035		charcoal below 5009 (Church construction welfare facilities)
60	5035		charcoal below 5009 (Church construction welfare facilities)
61	5108		burnt clay in hearth 5104 (Church construction welfare facilities)
62	5145		burnt peaty fill in hearth 5137 (Church construction welfare facilities)
63	3134		deposit in South range
64	5135		burnt brown clay (Church construction welfare facilities)
65	3134		deposit in South range
66	5035		charcoal below 5009 (Church construction welfare facilities)
67	5108		lower burnt brown clay in hearth 5104
68	3396		deposit predating South range with wood fragments
69	1887		fill of grave 1888
70	5035		charcoal below 5009 (Church construction welfare facilities)
71	3240		fill of stone lined cut 3239
72	5053		deposit in church
73	5089		burnt red clay (Church construction welfare facilities)
74	5085		charcoal and burnt clay (Church construction welfare facilities)
75	5090		fill of small oven/furnace 5092 (Church construction welfare facilities)
76	3406		fill of drain 3407
77	3094		deposit in South range
78	1767		fill of cut feature in church
79	3041		fill of drain 3017

Appendix 6

Photographic Register

August 2014

60495	Site after lifting of geotextile from 2008 looking SW	1/08/2014
60496	As above looking N	1/08/2014
60497	As above looking E	1/08/2014
60498	As looking S	1/08/2014
60499	As above looking E	1/08/2014
60503	SK1007 looking W	05/08/2014
60504	SK1007 looking S	05/08/2014
60505	SK1007 looking W	05/08/2014
60506	SK1007 looking N	05/08/2014
60507	As above	05/08/2014
60508	As above	05/08/2014
60509	As above	05/08/2014
60510	SK1009 detail of skull looking W	07/08/2014
60511	SK1009 detail of skull looking W	07/08/2014
60512	SK1009 under excavation looking W	07/08/2014
60513	SK1009 under excavation looking SW	07/08/2014
60514	SK1009 looking N	07/08/2014
60515	SK1009 looking S	07/08/2014
60516	SK1009 looking W	07/08/2014
60517	SK1009 looking E	07/08/2014
60518	SK1009 looking S	07/08/2014
60519	SK1009 looking S	07/08/2014

60520	Red admiral	07/08/2014
60521	Red admiral	07/08/2014
60522	Red admiral	07/08/2014
60523	SK1009 looking N	07/08/2014
60524	SK1009 looking N	07/08/2014
60525	SK1009 looking W	07/08/2014
60526	Grave cut for SK1009 after excavation looking SW	08/08/2014
60527	Grave cut for SK1009 after excavation looking S showing deposits in section including mortar floor to left	08/08/2014
60528	Mortar floor inside church beginning to be revealed looking W	08/08/2014
60529	As above looking S	08/08/2014
60530	As above looking E	08/08/2014
60531	SK1011 looking N	08/08/2014
60532	SK1011 looking S	08/08/2014
60533	SK1011 looking W	08/08/2014
60534	Gen view of excavation of church interior looking S	08/08/2014
60535	As above looking W	08/08/2014
60536	1014 looking S	11/08/2014
60537	1014 looking N	11/08/2014
60538	1014 looking W	11/08/2014
60539	SK1016 looking N	11/08/2014
60540	As above	11/08/2014
60541	SK1016 looking S	11/08/2014
60542	SK1016 looking W	11/08/2014
60543	SK1016 looking SW	11/08/2014
60544	SK1016 looking W	11/08/2014
60545	SK1016 looking W (detail)	11/08/2014
60552	SK1021 looking W	13/08/2014

60553	SK1021 looking W	13/08/2014
60554	SK1021 looking W	13/08/2014
60555	SK1021 looking N	13/08/2014
60556	SK1021 looking N	13/08/2014
60557	SK1021 looking W detail of skull	13/08/2014
60558	SK1021 looking S	13/08/2014
60559	SK1021 looking S	13/08/2014
60560	SK1021 looking S detail of skull	13/08/2014
60561	SK1021 looking W	13/08/2014
60562	SK1021 looking W general view	13/08/2014
60563	SK1021 looking W general view	13/08/2014
60564	SK1021 looking S	13/08/2014
60565	As above	13/08/2014
60572	SK1021 looking S general view	14/08/2014
60573	SK1021 looking S	14/08/2014
60574	Mortar floor 1006 looking W	14/08/2014
60575	Mortar floor 1006 looking N	14/08/2014
60576	As above	14/08/2014
60577	Detail of mortar floor 1006	14/08/2014
60578	As above looking E	14/08/2014
60579	SK1023 looking W	14/08/2014
60580	1024 looking W	14/08/2014
60581	1024 looking W	14/08/2014
60582	Position of 1024 looking W	14/08/2014
60583	Close up of mortar floor 1006	14/08/2014
60584	SK1026 beginning to appear	14/08/2014
60585	SK1026 looking N	15/08/2014

60586	SK1026 looking S	15/08/2014
60587	SK1026 looking W	15/08/2014
60588	SK1026 looking N detail of legs and feet	15/08/2014
60589	SK1026 looking N detail of skull and upper body	15/08/2014
60590	SK1026 location shot looking S	15/08/2014
60591	General view of very wet site looking SE	15/08/2014
60592	SK1029 looking S	18/08/2014
60593	SK1029 looking N	18/08/2014
60594	As above	18/08/2014
60595	SK1029 looking W	18/08/2014
60596	SK1029 looking W (more detailed shot)	18/08/2014
60597	As above	18/08/2014
60598	SK1032 looking N	19/08/2014
60599	As above	19/08/2014
60600	SK1032 looking S	19/08/2014
60601	As above	19/08/2014
60602	SK1032 looking W	19/08/2014
60603	SK1032 detail of feet	19/08/2014
60604	SK1032 detail of hands and pelvis	19/08/2014
60605	SK1032 detail of skull	19/08/2014
60606	SK1032 looking W	19/08/2014
60607	SK1032 looking S	19/08/2014
60608	SK1032 looking N	19/08/2014
60609	As above	19/08/2014
60610	SK1032 general view looking W	19/08/2014
60611	SK1032 general view looking S	19/08/2014
60612	SK1032 general location shot looking W	19/08/2014

60613	Floor layer 1035 looking W	19/08/2014
60614	Floor layer 1035 looking S	19/08/2014
60615	1036 looking W	19/08/2014
60616	1036 and SF8 looking W	19/08/2014
60617	As above	20/08/2014
60618	SK1038 looking N	20/08/2014
60619	SK1038 looking S	20/08/2014
60620	SK1038 looking W	20/08/2014
60621	SK1038 detail of legs	20/08/2014
60622	SK1038 detail of skull	20/08/2014
60623	SK1040 looking S	21/08/2014
60624	SK1040 detail of feet	21/08/2014
60625	SK1040 detail of mid-section	21/08/2014
60626	SK1040 looking W	21/08/2014
60627	SK1040 looking N	21/08/2014
60628	As above	21/08/2014
60629	SK1040 looking S	22/08/2014
60630	SK1043 looking N	22/08/2014
60631	As above	22/08/2014
60632	As above	22/08/2014
60633	SK1043 looking W	22/08/2014
60634	SK1044 looking S	22/08/2014
60635	SK1044 looking N	22/08/2014
60636	SK1044 looking W	22/08/2014
60637	SK1044 detail of feet	22/08/2014
60638	SK1044 detail of pelvis, spine	22/08/2014
60639	SK1046 (infant) looking S	22/08/2014

60640	SK1046 (infant) general view looking S	22/08/2014
60641	SK1046 (infant) looking N	22/08/2014
60642	SK1046 (infant) detail looking N	22/08/2014
60643	SK1046 (infant) detail looking W	22/08/2014
60680	SK1047 looking W	25/08/2014
60681	SK1047 looking N	25/08/2014
60682	SK1047 looking S	25/08/2014
60683	SK1047 general view looking S	25/08/2014
60684	1041 looking W	25/08/2014
60685	1041 looking N	25/08/2014
60686	1041 looking S	25/08/2014
60687	1050 looking W	25/08/2014
60688	1050 looking W	25/08/2014
60689	1050 looking N	25/08/2014
60690	1050 looking S	25/08/2014
60691	Mortar floor 1052 looking W	25/08/2014
60692	Mortar floor 1052 looking W	25/08/2014
60693	Mortar floor 1052 looking S	25/08/2014
60694	Mortar floor 1052 looking W (detail)	25/08/2014
60695	SK1054 looking W	25/08/2014
60696	SK1054 looking N	25/08/2014
60697	SK1054 looking S	25/08/2014
60698	SK1057 looking W	25/08/2014
60699	SK1057 looking N	25/08/2014
60700	SK1057 looking S	25/08/2014
60703	SK1058 looking N	26/08/2014
60704	SK1058 looking S	26/08/2014

60705	SK1058 looking S	26/08/2014
60706	SK1058 looking W (wooden limb visible)	26/08/2014
60707	As above looking S	26/08/2014
60708	As above looking N	26/08/2014
60709	As above detail of wooden limb	26/08/2014
60710	As above	26/08/2014
60711	As above	26/08/2014
60712	SK1063 looking N	27/08/2014
60713	SK1063 looking S	27/08/2014
60714	SK1063 looking S	27/08/2014
60715	SK1063 looking S	27/08/2014
60716	SK1063 looking W	27/08/2014
60717	SK1063 looking W	27/08/2014
60718	SK1063 looking W	27/08/2014
60719	SK1063 looking W detail of teeth	27/08/2014
60720	SK1063 looking N general view	27/08/2014
60721	SK1063 looking W general	27/08/2014
60722	SK1063 looking S location shot	27/08/2014
60723	SK1063 looking E location shot	27/08/2014
60724	SK1063 looking E location shot	27/08/2014
60725	1065 remains of coffin looking E	28/08/2014
60726	As above looking S	28/08/2014
60727	As above looking E	28/08/2014
60728	1065 remains of coffin looking N	28/08/2014
60729	As above	28/08/2014
60730	SK1068 looking N	28/08/2014
60731	SK1068 looking S	28/08/2014

60732	SK1068 looking S gen view	28/08/2014
60733	Cut 1070 looking W	28/08/2014
60734	As above	28/08/2014
60735	As above looking N	28/08/2014
60736	As above looking S	28/08/2014
60737	As above looking W	28/08/2014
60738	As above looking S	28/08/2014
60739	SK1073 looking W	28/08/2014
60740	SK1073 detail looking N	28/08/2014
60741	SK1073 detail looking S	28/08/2014
60742	SK1073 looking N	28/08/2014
60743	SK1073 looking NW	28/08/2014
60744	SK1076 detail of skull looking W	29/08/2014
60745	SK1076 looking N	29/08/2014
60746	SK1076 general view looking W	29/08/2014
60747	SK1076 looking S	29/08/2014
60748	SK1076 looking W	29/08/2014
60749	SK1076 looking W	29/08/2014
254 images		
September 2014		
60750	SK1076 looking N	1/09/2014
60751	As above	1/09/2014
60752	As above detail view	1/09/2014
60753	SK1076 location shot looking NW	1/09/2014
60754	SK1076 legs looking S	1/09/2014

60755	SK1076 gen view looking N	1/09/2014
60756	SK1076 looking N	1/09/2014
60757	SK1080 detail of skull looking N	1/09/2014
60758	SK1080 looking W	1/09/2014
60759	SK1080 looking S	1/09/2014
60760	SK1080 looking S	1/09/2014
60761	SK1080 looking N	1/09/2014
60762	SK1080 looking W	1/09/2014
60763	1081 looking W showing preserved wood frag	2/09/2014
60764	As above	2/09/2014
60765	As above	2/09/2014
60766	SK1082 looking N	2/09/2014
60767	SK1082 looking W	2/09/2014
60768	SK1082 looking S	2/09/2014
60769	SK1082 looking N	2/09/2014
60770	SK1084 looking N	2/09/2014
60771	As above	2/09/2014
60772	As above	2/09/2014
60773	SK1084 looking S	2/09/2014
60774	SK1084 looking W	2/09/2014
60775	SK1084 location shot looking NW	2/09/2014
60776	SK1089 SK1090 looking W	3/09/2014
60777	SK1089 SK1090 looking N	3/09/2014
60778	SK1089 SK1090 looking W	3/09/2014
60779	SK1089 SK1090 location shot looking W	3/09/2014
60780	Childs coffin 1092 looking N	4/09/2014
60781	Childs coffin 1092 looking S	4/09/2014

60782	Childs coffin 1092 looking E	4/09/2014
60783	Childs coffin 1092 half sectioned looking N	4/09/2014
60784	Childs coffin 1092 half sectioned looking E	4/09/2014
60785	Childs coffin 1092 half sectioned looking S	4/09/2014
60786	Childs coffin 1092 completely excavated looking N	4/09/2014
60787	Childs coffin 1092 completely excavated looking N detail view	4/09/2014
60788	Childs coffin 1092 completely excavated looking W	4/09/2014
60789	Childs coffin 1092 completely excavated looking N	4/09/2014
60790	Childs coffin 1092 completely excavated detail looking S	4/09/2014
60791	Childs coffin 1092 completely excavated looking E	4/09/2014
60792	SK1094, SK1095 looking N	4/09/2014
60793	As above looking S	4/09/2014
60794	As above looking W	4/09/2014
60795	As above looking N	5/09/2014
60796	As above looking N	5/09/2014
60797	1062 looking W	5/09/2014
60798	1062 looking N	5/09/2014
60799	SK1100 looking W	8/09/2014
60800	SK1100 looking W	8/09/2014
60801	SK1100 looking S	8/09/2014
60802	SK1100 looking N	8/09/2014
60803	SK1107 looking N	9/09/2014
60804	SK1107 looking S	9/09/2014
60805	SK1107 looking N	9/09/2014
60806	SK1107 looking W	9/09/2014
60807	SK1107 looking W	9/09/2014
60808	1109 looking E, showing mortar layers above grave for	9/09/2014

	SK1107		
60809	As above	9/09/2014	
60810		As above (no scale)	9/09/2014
60815		SK1113 looking W crossed branches visible	15/09/2014
60816		As above	15/09/2014
60817		As above	15/09/2014
60818		As above	15/09/2014
60819		As above	15/09/2014
60820		SK1113 after further excavation	15/09/2014
60821		SK1113 detail view looking W	15/09/2014
60822		SK1113 fully excavated looking W	16/09/2014
60823		SK1113 looking S detail of wood above pelvis and legs	
60824		SK1113 detail of crossed branches looking S	16/09/2014

60825	SK1113 general view looking W	16/09/2014
60826	As above	16/09/2014
60827	As above looking S	16/09/2014
60828	As above detail shot of E end of burial looking S	16/09/2014
60829	General view of location of SK1113 looking S	16/09/2014
60830	Detail view of SK1113 looking W	16/09/2014
60831	As above	16/09/2014
60832	Detail of neonate SK1114 in pelvis of SK1113 looking N	16/09/2014
60833	As above looking S	16/09/2014
60834	Detail closer in of neonate SK1114 in pelvis of SK1113	16/09/2014
60835	General view of SK1113 looking W	16/09/2014

	no scale	
60836	As above	16/09/2014
60837	General view of SK1113 looking S	16/09/2014
60838	Grave fill 1115 looking W showing 'staff' beginning to appear	17/09/2014
60839	As above looking N	17/09/2014
60840	General view of fill 1115 showing length of 'staff'	17/09/2014
60841	As above	17/09/2014
60842	General view of SK1117 looking W with staff	17/09/2014
60843	As above	17/09/2014
60844	Detail view of SK1117 and 'staff' looking N	17/09/2014
60845	As above looking S	17/09/2014
60846	As above looking S	17/09/2014
60847	SK1117 detail of	17/09/2014

	wood at feet looking S	
60848	As above	17/09/2014
60849	SK1117 general view looking W	17/09/2014
60850	Detail of wood at feet end of SK1117	17/09/2014
60851	As above	17/09/2014
60852	As above	17/09/2014
60853	General view of SK1117 looking W	17/09/2014
60854	As above	17/09/2014
60855	Detail of SK1117 after 'staff' removal looking N	17/09/2014
60856	As above looking S	17/09/2014
60857	SK1119 looking W	18/09/2014
60858	SK1119 looking N	18/09/2014
60859	SK1119 detail looking N	18/09/2014
60860	SK1119 looking S	18/09/2014
60861	As above	18/09/2014

60862	SK1122 looking W showing branch	18/09/2014
60863	SK1122 looking N showing branch	18/09/2014
60864	SK1122 looking S showing branch	18/09/2014
60865	SK1122 detail of skull and branch looking N	18/09/2014
60866	As above looking W	18/09/2014
60867	General view of SK1122 looking W	18/09/2014
60868	SK1125. SK1126 looking N	22/09/2014
60869	As above	22/09/2014
60870	As above	22/09/2014
60871	As above looking S	22/09/2014
60872	As above looking S	22/09/2014
60873	SK1125 looking N	22/09/2014
60874	As above	22/09/2014
60875	As above looking S	22/09/2014

60876		SK1128 looking N	22/09/2014
60877		SK1128 detail of feet looking W	22/09/2014
60878		As above	22/09/2014
60879		1129 remains of shroud? Looking N	22/09/2014
60880		1129 detail view of shroud? Looking N	22/09/2014
60881		1129 general view looking N	22/09/2014
60882		As above	22/09/2014
60883		1129 looking S	22/09/2014
60884	SK1132 looking N		22/09/2014
60885	As above		22/09/2014
60886	As above looking S		22/09/2014
60887	As above looking S		22/09/2014
60888	SK1132 looking S		23/09/2014
60889	As above		23/09/2014
60890	As above		23/09/2014
60891	SK1137 looking W		23/09/2014
60892	As above		23/09/2014
60893	SK1137 looking N		23/09/2014
60894	SK1137 looking S		23/09/2014

60895	As above	23/09/2014
60896	SK1137 detail of feet end looking S	23/09/2014
60897	SK1137 detail of skull and mid section looking S	23/09/2014
60898	SK1137 looking W	23/09/2014
60899	SK1137 detail of skull end looking W	23/09/2014
60900	SK1137 detail of skull looking W	23/09/2014
60901	As above	23/09/2014
60902	1136 showing skull with eyepatch looking E	24/09/2014
60903	As above looking S	24/09/2014
60904	As above detail view	24/09/2014
60905	As above looking N	24/09/2014
60906	As above	24/09/2014
60907	Copper alloy pendant in 1136 looking N	24/09/2014
60908	As above	24/09/2014
60909	SK1141 looking W	24/09/2014
60910	SK1141 looking S	24/09/2014
60911	SK1141 looking N	24/09/2014
60912	As above	24/09/2014
60913	As above detail of skull end looking N	24/09/2014
60914	As above detail of lower part of body looking N	24/09/2014
60915	Copper alloy pendant from 1136 after lifting NSF22	25/09/2014
60916	As above	25/09/2014
60917	SK1141 remains of shroud below body NSF23 looking N	25/09/2014
60918	SK1141 remains of shroud below body NSF23 looking W	25/09/2014
60919	As above	25/09/2014
60920	SK1141 remains of shroud looking W NSF23	25/09/2014
60921	SK1141 remains of shroud looking S NSF23	25/09/2014

60922	As above	25/09/2014
60923	As above	25/09/2014
60924	As above	25/09/2014
60925	As above	25/09/2014
60926	SK1145 looking N	25/09/2014
60927	As above	25/09/2014
60928	SK1145 looking S	25/09/2014
60929	SK1145 looking W	25/09/2014
60930	SK1145 looking N	26/09/2014
60931	SK1145 looking N	26/09/2014
60932	SK1145 looking S	26/09/2014
60933	SK1148 looking S	26/09/2014
60934	SK1148 looking W (arrow on board is wrong)	26/09/2014
60935	SK1148 looking N	26/09/2014
60936	SK1150 looking W	26/09/2014
60937	SK1150 looking N	26/09/2014
60938	SK1150 looking N	26/09/2014
60939	SK1150 lower half looking N	26/09/2014
60940	SK1150 looking S	26/09/2014
60941	SK1150 upper half looking S	26/09/2014
60942	SK1150 lower half looking S	26/09/2014
60943	SK1150 looking W	26/09/2014
60944	General view of SK1150 looking N	26/09/2014
194 images		

October 2014

70007	1152 looking N	1/10/2014
70008	1152 looking W	1/10/2014
70009	1152 looking S	1/10/2014
70010	SK1153 looking N	1/10/2014
70011	As above	1/10/2014
70012	As above	1/10/2014
70013	As above looking NW	1/10/2014
70014	As above looking S	1/10/2014
70015	As above	1/10/2014
70027	SK1156 looking N	2/10/2014
70028	SK1156 looking N	2/10/2014
70029	SK1156 looking S	2/10/2014
70030	1159 looking W	2/10/2014
70031	As above	2/10/2014
70032	As above	2/10/2014
70035	Robber trench 1162 looking S	8/10/2014
70036	As above looking N	8/10/2014
70037	Robber trench 1162 looking W	8/10/2014
70038	As above	8/10/2014
70039	1164 looking S	9/10/2014
70040	1164 looking S	9/10/2014
70041	1164 looking N	9/10/2014
70042	As above	9/10/2014
70043	1164 looking W	9/10/2014
70044	General view of 1164 looking S	9/10/2014

70045	SK1166 looking W	9/10/2014
70046	SK1166 looking S	9/10/2014
70047	SK1166 looking N	9/10/2014
70048	SK1166 looking NW	9/10/2014
70049	SK1166 looking W	9/10/2014
70050	SK1169 looking NW	10/10/2014
70051	SK1169 looking S	10/10/2014
70052	SK1169 looking N	10/10/2014
70053	1168 Fe object NSF35 looking N	10/10/2014
70054	1168 Fe object NSF35 looking W	10/10/2014
70055	SK1169 looking W	10/10/2014
70056	SK1169 looking S	10/10/2014
70057	SK1169 looking N	10/10/2014
70058	SK1169 looking N	10/10/2014
70070	1164 looking W	13/10/2014
70071	As above	13/10/2014
70072	1164 looking N	13/10/2014
70073	As above	13/10/2014
70074	As above	13/10/2014
70075	1164 looking S	13/10/2014
70076	As above	13/10/2014
70077	As above looking N	13/10/2014
70078	1164 detail looking N	13/10/2014
70079	1164 looking E	13/10/2014
70080	1164 looking E	13/10/2014
70081	1164 detail looking E	13/10/2014
70082	1173 detail looking S	13/10/2014

70083	1173 looking S	13/10/2014
70084	1174, 1175 looking W	13/10/2014
70085	As above	13/10/2014
70086	As above looking S	13/10/2014
70087	As above	13/10/2014
70088	As above looking E	13/10/2014
70095	SK1169 looking W	14/10/2014
70096	SK1169 fe object NSF 39 looking N	14/10/2014

70097	As above	14/10/2014
70098	1174, 1179 detail of human bone used as packing looking W	15/10/2014
70099	1174, 1179 general view looking N	15/10/2014
70100	As above	15/10/2014
70101	As above	15/10/2014
70102	1174, 1179 detail looking N	15/10/2014
70103	1174, 1179 close detail looking N	15/10/2014
70104	As above looking S	15/10/2014
70105	As above looking S	15/10/2014
70106	As above looking S	15/10/2014
70107	1174, 1179 during excavation looking N	15/10/2014
70108	As above	15/10/2014
70109	As above looking W	15/10/2014
70110	As above looking S	15/10/2014
70111	As above	15/10/2014
70112	As above	15/10/2014
70113	As above	15/10/2014
70114	1174, 1179 general view looking W	15/10/2014

70115	As above	15/10/2014
70116	As above looking N	15/10/2014
70117	As above	15/10/2014
70118	Detail of 1174, 1179 during excavation looking W	15/10/2014
70119	As above looking S	15/10/2014
70120	As above looking N	15/10/2014
70121	As above looking N general view	15/10/2014
70122	As above detail looking E	15/10/2014
70123	As above after removal of packing stones looking W	15/10/2014
70124	As above looking N	15/10/2014
70125	As above looking S	15/10/2014
70126	As above looking S	15/10/2014
70127	As above looking W	15/10/2014
70128	As above looking W	15/10/2014
70129	As above detail looking W	15/10/2014
70130	1175, 1179, 1180 looking W	15/10/2014
70131	1175, 1179, 1180 looking W detail	15/10/2014
70132	As above	15/10/2014
70133	As above looking W showing continuation of slot to N	15/10/2014
70134	As above general view looking S	15/10/2014
70135	As above looking N	15/10/2014
70139	1175, 1179 looking S	16/10/2014
70140	1175, 1179 looking W	16/10/2014
70141	1175, 1179 general looking SW	16/10/2014
70163	1175, 1179 detail of packing looking S	17/10/2014
70164	As above looking W	17/10/2014
70165	As above looking W	17/10/2014

70166	As above looking S	17/10/2014
70167	SK1183 looking W	21/10/2014
70168	SK1183 looking S	21/10/2014
70169	SK1183 looking N	21/10/2014
70170	SK1183 detail of head end	21/10/2014
70171	SK1183 detail of lower half of body	21/10/2014
70172	Jet beads and single glass bead from SK1183	21/10/2014
70173	As above	21/10/2014
70174	As above	21/10/2014
70175	1186 looking E	22/10/2014
70176	As above	22/10/2014
70177	As above	22/10/2014
70178	As above	22/10/2014
70179	As above	22/10/2014
70180	Stone packing 1180 looking S	23/10/2014
70181	As above looking N	23/10/2014
70182	As above looking N	23/10/2014
70183	As above looking N	23/10/2014
70184	Posthole 1190 looking S	23/10/2014
70185	As above	23/10/2014
70186	Stone packing 1180 looking N	23/10/2014
70187	Stone packing 1180 looking W	23/10/2014
70188	Stone packing 1180 general view looking S	23/10/2014
70189	As above	23/10/2014
70190	Stone packing 1180 general view looking E	23/10/2014
70191	Stone packing 1180 general view looking W	23/10/2014
70192	Posthole 1190 looking W	23/10/2014

70193	Posthole 1190 looking S	23/10/2014
70194	Posthole 1190 looking S	23/10/2014
70195	Posthole 1190 looking N	23/10/2014
70196	Posthole 1190 looking W	23/10/2014
70197	Stone packing in Stone packing 1180 looking W	23/10/2014
70198	Stone packing in Stone packing 1180 looking S	23/10/2014
70199	Stone packing in Stone packing 1180 looking N	23/10/2014
70200	Slot 1179 totally excavated looking N	23/10/2014
70201	Slot 1179 totally excavated looking N	23/10/2014
70202	Slot 1179 looking W	23/10/2014
70203	Slot 1179 looking W showing grave fill	23/10/2014
70204	1193 looking N	23/10/2014
70205	1193 looking N	23/10/2014
70206	1193 looking N	23/10/2014
70207	1194 looking N	24/10/2014
70208	1194 looking N	24/10/2014
70209	1194 looking W	24/10/2014
70210	1194 looking S	24/10/2014
70211	1194 looking S	24/10/2014
70212	SK1196 looking W	24/10/2014
70213	SK1196 looking N	24/10/2014
70214	SK1196 looking W showing wood frags	24/10/2014
70215	SK1196 looking W showing wood frags	24/10/2014
70216	SK1196 looking W	24/10/2014
70217	SK1196 looking S	24/10/2014
70218	SK1196 looking N	24/10/2014
70219	SK1196 looking S	24/10/2014

70220	SK1196 looking W (arrow on board is wrong)	24/10/2014
70221	SK1196 looking S	24/10/2014
70222	SK1196 looking S	24/10/2014
70223	SK1996 looking S	24/10/2014
70224	SK1196 looking S	24/10/2014
70225	SK1196 looking W	24/10/2014
70248	SK1198 looking W	29/10/2014
70249	SK1198 looking S	29/10/2014
70250	SK1198 looking S	29/10/2014
70251	SK1198 lower part of body looking S	29/10/2014
70252	SK1198 looking N	29/10/2014
70253	SK1198 looking N detail of upper body	29/10/2014
70254	SK1198 looking N detail of lower body	29/10/2014
70255	SK1198 general view looking E	29/10/2014
70256	SK1198 as above	29/10/2014
70257	SK1191 looking W	30/10/2014
70258	SK1191 looking N	30/10/2014
70259	SK1201 looking N	30/10/2014
70260	SK1201 looking W	30/10/2014
70261	SK1193 looking N	30/10/2014
70262	SK1193 looking W	30/10/2014
70263	SK1193 looking W general view	30/10/2014
70264	SK1145 looking N	30/10/2014
70265	1203 looking W	31/10/2014
70266	1203 looking S	31/10/2014
70267	1203 looking N	31/10/2014
70268	1203 looking N showing mortar floor patches	31/10/2014

70269	1203 as above	31/10/2014
70270	1006 looking S showing relationship of 1203 to slot 1179	31/10/2014
70271	As above	31/10/2014
70272	1206 looking W	31/10/2014
70273	1206 looking E	31/10/2014

267 images

November 2014		
70275	Detail of tomb effigy fragment in slot 1210 in situ looking W	4/11/2014
70276	As above	4/11/2014
70277	General shot of tomb effigy fragment in slot 1210 looking N	4/11/2014
70278	As above more detailed view	4/11/2014
70279	As above looking S	4/11/2014
70280	General shot of slot 1210 looking S	4/11/2014
70281	Detail view of tomb effigy fragment in slot 1210 looking W	4/11/2014
70282	Detail of 1210 looking W	4/11/2014
70283	General shot of slots 1179 and 1210 looking N	4/11/2014
70284	As above	4/11/2014
70285	Posthole 1212 looking N	4/11/2014
70286	Posthole 1212 showing relationship with slot 1210 looking N	4/11/2014
70287	Detail of 1212 looking N	4/11/2014
70288	As above	4/11/2014
70289	1212, slot 1210 and mortar floor looking S	4/11/2014
70290	As above	4/11/2014
70291	As above	4/11/2014

70292	1213, 1214 looking S human tibia reused as packing?	4/11/2014
70293	As above looking N	4/11/2014
70294	1213, 1214 looking N	4/11/2014
70295	1213, 1214 looking W showing human tibia in situ	4/11/2014
70296	1213, 1214 looking S	4/11/2014
70297	1213, 1214 looking S	4/11/2014
70298	As above	4/11/2014
70299	As above looking W	4/11/2014
70300	As above looking N	4/11/2014
70301	1210 looking W	4/11/2014
70302	1210 detail of effigy fragment in situ looking W	4/11/2014
70303	Effigy fragment close up looking W	4/11/2014
70304	Roof slate with peg hole in grave fill 1216 below SK1198 looking W	5/11/2014
70305	As above	5/11/2014
70306	Roof slate with peg hole in grave fill 1216 below SK1198 looking S	5/11/2014
70307	As above	5/11/2014
70308	As above looking N	5/11/2014
70309	General view of roof slate in grave fill 1216 looking W	5/11/2014
70310	Detail of roof slate in 1216 looking N	5/11/2014
70311	As above looking S	5/11/2014
70312	As above general view looking W	6/11/2014
70313	As above looking N	6/11/2014
70314	As above looking S	6/11/2014
70315	As above looking N	6/11/2014

70316	SK1218 below roof slate in fill 1216 looking W	10/11/2014
70317	As above looking N	10/11/2014
70318	As above looking N	10/11/2014
70319	As above	10/11/2014
70320	As above	10/11/2014
70321	SK1218 looking W	10/11/2014
70322	SK1218 looking S showing wooden 'branches'	10/11/2014
70323	As above	10/11/2014
70324	Wooden 'branches' associated with SK1218 after excavation	10/11/2014
70325	As above	10/11/2014
70326	As above	10/11/2014
70327	SK1218 looking W	11/11/2014
70328	SK1218 looking S	11/11/2014
70329	SK1218 top half of body looking S	11/11/2014
70330	SK1218 bottom half of body looking S	11/11/2014
70331	SK1218 looking N	11/11/2014
70332	SK1218 top half of body looking N	11/11/2014
70333	SK1218 bottom half of body looking N	11/11/2014
70334	SK1218 location shot looking W	11/11/2014
70335	Slot 1221 looking S	11/11/2014
70336	As above	11/11/2014
70337	As above	11/11/2014
70338	As above	11/11/2014
70339	As above looking N	11/11/2014
70340	SK1224 looking N	12/11/2014
70341	SK1224 looking N detail shot	12/11/2014
70342	SK1224 looking S	12/11/2014

70343	SK1224 looking W	12/11/2014
70344	1227 looking N	13/11/2014
70345	1227 looking W	13/11/2014
70346	As above	13/11/2014
70347	As above looking S	13/11/2014
70348	General location shot of 1227 looking S	13/11/2014
70349	SK1231 looking W	18/11/2014
70350	SK1231 looking S	18/11/2014
70351	SK1231 looking N	18/11/2014
70352	Stone basin/stoup from demolished bldg at S end of site	19/11/2014
70353	As above	19/11/2014
70354	As above	19/11/2014
70355	As above	19/11/2014
70356	2003 looking E	19/11/2014
70357	2006 looking S	20/11/2014
70358	As above	20/11/2014
70359	As above general view	20/11/2014
70360	As above looking N	20/11/2014
70361	As above	20/11/2014
70362	As above	20/11/2014
70363	As above	20/11/2014
70364	SK1232 looking W	20/11/2014
70365	SK1232 looking N	20/11/2014
70366	SK1232 looking S	20/11/2014
70367	SK1232 looking W	20/11/2014
70368	General view of work in progress in church looking N	20/11/2014

70369	General view of Chris Fyles beginning work on West range looking W	20/11/2014
70370	General view of new spoil heap looking SE	20/11/2014
70371	SK1232 looking N	21/11/2014
70372	As above	21/11/2014
70373	As above looking S	21/11/2014
70374	SK1232 looking W	21/11/2014
70375	2007 looking S	21/11/2014
70376	As above	21/11/2014
70377	As above looking N	21/11/2014
70378	As above	21/11/2014
70379	As above looking N	21/11/2014
70380	As above looking N	21/11/2014
70381	1237 looking N	21/11/2014
70382	1237 general view looking N	21/11/2014
70383	As above looking S	21/11/2014
70384	As above general view looking S	21/11/2014
70385	David Perry and Chris Fyles working on West range looking W	21/11/2014
70386	General view of excavated graves in church looking N from spoil heap	21/11/2014
70387	David Perry working in West range looking N	21/11/2014
70388	David Perry and Chris Fyles working on West range looking N	21/11/2014
70389	SK1240 looking N	24/11/2014
70390	2015 looking W	24/11/2014
70391	2015 looking N	24/11/2014
70392	2015 general view looking N	24/11/2014
70393	SK1240 looking W	24/11/2014

70394	SK1240 detail looking W	24/11/2014
70395	As above	24/11/2014
70396	2018 looking N	25/11/2014
70397	2018 looking E	25/11/2014
70398	2019 looking N	25/11/2014
70399	2019 looking N	25/11/2014
70400	2019 looking E	25/11/2014
70401	2019 looking W	25/11/2014
70402	2019 looking W	25/11/2014
70403	2020 looking N	25/11/2014
70405	As above	25/11/2014
70419	SK1242 looking N	28/11/2014
70420	SK1242 looking S	28/11/2014
70421	As above looking W	28/11/2014
70422	As above looking W	28/11/2014
70423	SK1243 looking N	28/11/2014
70424	SK1243 looking S	28/11/2014
70425	SK1243 looking W	28/11/2014
70426	SK1243 looking W	28/11/2014
70427	David Perry working in West range	28/11/2014
70428	Demolition rubble in West range (N end) looking S	28/11/2014
70429	General view of David Perry working on N end of West range looking W from spoil heap	28/11/2014
70430	General view of church being excavated looking N from spoil heap	28/11/2014

156 images

December 2014

70431	2024, 2025 looking W	1/12/2014
70432	As above	01/12/2014
70433	As above looking N	01/12/2014
70434	2026, 2027 looking W	01/12/2014
70435	2026, 2027 looking W	01/12/2014
70436	As above looking N	01/12/2014
70437	As above	01/12/2014
70438	As above	01/12/2014
70439	As above	01/12/2014
70440	As above looking S	01/12/2014
70441	As above	01/12/2014
70442	2025 looking W	01/12/2014
70443	As above	01/12/2014
70444	As above looking N	01/12/2014
70445	As above looking N	01/12/2014
70446	As above looking E	01/12/2014
70447	As above looking S	01/12/2014
70448	As above looking S	1/12/2014
70449	SK1245 and SK1246 looking W	02/12/2014
70450	As above looking N	02/12/2014
70451	As above looking S	02/12/2014
70452	As above	02/12/2014
70453	As above slightly more detailed	02/12/2014
70454	SK1245 and SK1246 detail of top halves of bodies looking S	02/12/2014
70455	As above	02/12/2014
70456	As above detail of lower halves of bodies looking S	02/12/2014

70457	As above detail of skulls looking S	02/12/2014
70458	SK1247 looking S	02/12/2014
70459	SK1247 looking N	02/12/2014
70460	3002 looking S	03/12/2014
70461	3002 looking S	03/12/2014
70462	3002 looking N	03/12/2014
70463	3002 looking N	03/12/2014
70464	SK1250 looking S	04/12/2014
70465	SK1250 detail of upper half of body looking S	04/12/2014
70466	SK1250 detail of lower half of body looking S	04/12/2014
70467	SK1250 looking N	04/12/2014
70468	SK1250 detail of upper half of body looking S	04/12/2014
70469	SK1250 detail of lower half of body looking S	04/12/2014
70470	SK1250 looking W	04/12/2014
70471	SK1250 looking W	04/12/2014
70472	SK1250 detail of skull looking S	04/12/2014
70473	As above	04/12/2014
70474	3004 looking N	04/12/2014
70475	As above	04/12/2014
70476	3004 looking S	04/12/2014
70477	As above	04/12/2014
70478	SK1255 looking S	04/12/2014
70479	SK1255 looking N	04/12/2014
70480	SK1255 looking N	04/12/2014
70481	SK1255 looking N	04/12/2014
70482	2027 and 2032 looking W	04/12/2014
70483	As above	04/12/2014

70484	As above looking S	04/12/2014
70485	As above	04/12/2014
70486	As above looking N	04/12/2014
70487	As above	04/12/2014
70488	2027 and 2032 looking E	04/12/2014
70489	As above	04/12/2014
70490	2032 looking E	04/12/2014
70491	As above	04/12/2014
70492	2032 looking N	04/12/2014
70493	2021 looking S	04/12/2014
70494	2021 looking S	04/12/2014
70495	2021 looking E	04/12/2014
70496	2021 looking N	04/12/2014
70497	2021 looking W	04/12/2014
70498	2021 looking W	04/12/2014
70499	2027 looking N	04/12/2014
70500	2027 looking N	04/12/2014
70501	Section through 2027, 2032 in West range looking E	04/12/2014
70502	Detail of N end of section through 2027, 2032 looking E	04/12/2014
70503	Detail of S end of section through 2027, 2032 looking E	04/12/2014
70504	2022 looking N	04/12/2014
70505	As above	04/12/2014
70506	As above	04/12/2014
70507	As above looking W	04/12/2014
70508	As above	04/12/2014
70509	As above	04/12/2014
70510	SK1256 looking N	05/12/2014

70511	As above	05/12/2014
70512	SK1256 looking S	05/12/2014
70513	SK1256 upper half of body looking S	05/12/2014
70514	SK1256 lower half of body looking S	05/12/2014
70515	SK1256 looking W	05/12/2014
70516	SK1256 general location looking N	05/12/2014
70517	3002 looking E	05/12/2014
70518	As above	05/12/2014
70519	SK1257 looking N	05/12/2014
70520	SK1257 looking S	05/12/2014
70521	SK1257 looking W	05/12/2014
70522	2021 looking N showing ceramic roof tile frags	05/12/2014
70523	As above	05/12/2014
70524	2021 general view showing ceramic roof tile looking N	05/12/2014
70525	As above looking E	05/12/2014
70526	3005 looking N	05/12/2014
70527	SK1257 looking N	08/12/2014
70528	SK1257 looking W	08/12/2014
70529	3003 looking N	08/12/2014
70530	As above	08/12/2014
70531	3003 looking N	08/12/2014
70532	As above	08/12/2014
70533	As above	08/12/2014
70534	As above general view looking N	08/12/2014
70535	3003 looking S detail shot	08/12/2014
70536	3003 looking N general view	08/12/2014
70537	As above	08/12/2014

70538	3009 looking N	08/12/2014
70539	3006 looking S	08/12/2014
70540	3009 looking E	08/12/2014
70541	As above	08/12/2014
70542	2022 looking N	08/12/2014
70543	As above	08/12/2014
70544	2022 looking S	08/12/2014
70545	2022 looking E	08/12/2014
70546	As above	08/12/2014
70547	As above	08/12/2014
70548	2021 looking E	08/12/2014
70549	As above	08/12/2014
70550	2022 looking N	08/12/2014
70551	As above	08/12/2014
70552	2022 looking S	08/12/2014
70553	As above	08/12/2014
70554	SK1259 looking N	09/12/2014
70555	SK1259 detail upper half of body looking N	09/12/2014
70556	SK1259 detail lower half of body looking N	09/12/2014
70557	SK1259 looking S	09/12/2014
70558	SK1259 looking W	09/12/2014
70559	As above	09/12/2014
70565	3009 looking N	12/12/2014
70566	3009 looking N more general view	12/12/2014
70567	2021 looking N	12/12/2014
70568	As above	12/12/2014
70569	As above looking E	12/12/2014

70570	As above looking E	12/12/2014
70571	SK1262 looking N	12/12/2014
70572	SK1263 looking N	12/12/2014
70573	SK1263 looking N	12/12/2014
70574	As above	12/12/2014
70575	1266 looking N	15/12/2014
70583	SK1267 looking N	15/12/2014
70584	As above	15/12/2014
70585	SK1268 looking S	15/12/2014
70586	SK1268 looking W	15/12/2014
70587	SK1269 looking N	15/12/2014
70588	SK1269 looking N	15/12/2014
70589	SK1269 general view looking N	15/12/2014
70592	3003 looking N	16/12/2014
70593	3003 looking N	16/12/2014
70594	3003 looking N general view of trial trench	16/12/2014
70595	1270 looking W	17/12/2014
70596	As above	17/12/2014
70597	SK1271 looking W	17/12/2014
70598	SK1271 looking S	17/12/2014
70599	SK1271 upper half of body	17/12/2014
70600	SK1271 lower half of body	17/12/2014
70601	SK1271 looking N	17/12/2014
70602	SK1271 upper body looking N	17/12/2014
70603	SK1271 lower body looking N	17/12/2014
70604	SK1271 looking N	17/12/2014
70605	4002 looking W	17/12/2014

70606	4002 looking W	17/12/2014
70607	4002 general view looking W	17/12/2014
70608	4002 looking N	17/12/2014
70609	2038 looking E	17/12/2014
70610	2038 looking E	17/12/2014
70611	2038 looking N	17/12/2014
70612	SK1272 looking W	18/12/2014
70613	SK1272 looking W	18/12/2014
70614	4003 looking N	18/12/2014
70615	4003 looking E	18/12/2014
70616	SK1273 looking W	18/12/2014
70617	SK1273 looking W	18/12/2014
70618	SK1272 looking W	18/12/2014
70619	SK1272 looking S	18/12/2014
70620	SK1272 looking N	18/12/2014
70621	SK1272 upper body looking N	18/12/2014
70622	SK1272 lower body looking N	18/12/2014
70623	2026, 2032 looking W	19/12/2014
70624	As above	19/12/2014
70625	As above looking N	19/12/2014
70626	As above looking N	19/12/2014
70627	As above	19/12/2014
70628	As above looking E	19/12/2014
70629	As above looking E	19/12/2014
70630	4007 looking W	19/12/2014
70631	As above	19/12/2014
70632	4007, 4008 looking N	19/12/2014

70633	As above	19/12/2014
-------	----------	------------

202 images

January 2015

70634	SK1276 looking N	5/01/2015
70635	As above	5/01/2015
70636	As above looking S	5/01/2015
70637	As above looking W	5/01/2015
70638	SK1277 looking W	5/01/2015
70639	SK1277 detail of skull looking W	5/01/2015
70640	1164 looking W	6/01/2015
70641	1164 looking N	6/01/2015
70642	1164 looking W	6/01/2015
70643	4009, 4012 looking N	6/01/2015
70644	As above looking W	6/01/2015
70645	As above looking N	6/01/2015
70646	As above looking N	6/01/2015
70647	4013 looking N	7/01/2015
70648	4013 looking N	7/01/2015
70649	As above	7/01/2015
70650	3013 looking W	7/01/2015
70651	As above	7/01/2015
70652	As above	7/01/2015

70653	As above looking E	7/01/2015
70654	As above looking E	7/01/2015
70655	2041 looking N	8/01/2015
70656	As above	8/01/2015
70657	As above looking W	8/01/2015
70658	As above	8/01/2015
70659	4002, 4004 looking W	9/01/2015
70660	As above looking N	9/01/2015
70661	As above	9/01/2015
70662	4007, 4016 looking N	15/01/2015
70663	As above	15/01/2015
70664	3020, 3021 looking W	26/01/2015
70665	As above	26/01/2015
70666	As looking E	26/01/2015
70667	As above	26/01/2015
70668	2042, 2043 looking N	26/01/2015
70669	As above	26/01/2015
70670	As above looking W	26/01/2015
70671	As above looking S	26/01/2015
70672	As above looking E	26/01/2015
70673	As above	26/01/2015
70681	SK1281 looking S	27/01/2015
70682	2046 looking W	27/01/2015
70683	As above	27/01/2015
70684	Trench 04 looking N	27/01/2015

70685	As above	27/01/2015
-------	----------	------------

51 images

February 2015

1070709	TR 04 4009, 4012 looking W	09/02/2015
1070710	As above	09/02/2015
1070711	As above general view looking W	09/02/2015
1070712	As above	09/02/2015
1070713	As above from spoilheap	09/02/2015
1070714	As above looking W	09/02/2015
1070715	As above	09/02/2015
1070716	As above looking W	09/02/2015
1070717	As above	09/02/2015
1070718	As above looking S	09/02/2015
1070719	As above	09/02/2015
1070720	As above	09/02/2015
1070721	3023 looking W	09/02/2015
1070722	As above looking E	09/02/2015
1070723	2047, 2048 looking E	09/02/2015
1070724	As above	09/02/2015
1070725	2047 looking W	09/02/2015
1070726	2048 looking W	10/02/2015
1070727	2048 looking W	10/02/2015
1070728	As above	10/02/2015
1070729	2050 looking N	10/02/2015
1070730	As above	10/02/2015

1070731	2051 looking W	10/02/2015
1070732	As above	10/02/2015
1070733	As above	10/02/2015
1070734	As above	11/02/2015
1070735	As above	11/02/2015
1070736	As above	11/02/2015
1070737	2050 detail looking N	11/02/2015
1070738	3028 looking W	11/02/2015
1070739	3028 looking W	11/02/2015
1070740	As above	11/02/2015
1070744	2053, 2054 looking W	11/02/2015
1070745	As above	11/02/2015
1070746	2053 detail looking N	11/02/2015
1070747	As above looking W	11/02/2015
1070748	As above	11/02/2015
1070749	2053 looking W	11/02/2015
1070750	S facing section at N end of West range	12/02/2015
1070752	As above	12/02/2015
1070753	As above	12/02/2015
1070754	As above	12/02/2015
1070755	3028 looking W	12/02/2015
1070756	As above from spoil heap	12/02/2015
1070757	As above more detail	12/02/2015
1070758	As above working shot from spoil heap	12/02/2015
1070759	3028 looking N	12/02/2015
1070760	3028 looking S	12/02/2015

1070761	3028 looking E	12/02/2015
1070762	3028 looking E	12/02/2015
1070763	General view of W end of South range with stone capped drain beginning to appear.	12/02/2015
1070764	3029 looking W	12/02/2015
1070765	As above	12/02/2015
1070766	3029 looking W	12/02/2015
1070767	3029, 3031 looking S	12/02/2015
1070769	2055 looking N	12/02/2015
1070771	2055 detail shot	12/02/2015
1070785	2057 looking N location of NSF111	13/02/2015
1070786	2057 looking NW	13/02/2015
1070787	2058 looking N	13/02/2015
1070788	2058 looking W	13/02/2015
1070789	2058 looking W	13/02/2015
1070790	2042, 2059 looking E	16/02/2015
1070791	As above looking N	16/02/2015
1070792	As above looking N	16/02/2015
1070793	3037 looking N	16/02/2015
1070794	As above	16/02/2015
1070795	As above looking E	16/02/2015
1070796	As above looking E	16/02/2015
1070797	2042, 2061 looking W	16/02/2015
1070798	As above looking SW	16/02/2015
1070799	As above looking W	16/02/2015
1070800	Drain 3017 looking W	17/02/2015
1070801	As above looking W	17/02/2015

1070802	Drain 3017 looking E	17/02/2015
1070803	As above	17/02/2015
1070804	As above	17/02/2015
1070805	Drain 3017 looking N	17/02/2015
1070806	2047, 2048 looking W	17/02/2015
1070807	As above	17/02/2015
1070808	2047, 2048 looking E	17/02/2015
1070810	2047 looking N	17/02/2015
1070811	2047 looking N	17/02/2014
1070814	3016, 3037 looking E	18/02/2015
1070815	As above looking N	18/02/2015
1070816	As above looking W	18/02/2015
1070817	As above looking W	18/02/2015
1070818	2063, 2065, 2067 looking N	18/02/2015
1070819	As above	18/02/2015
1070820	As above looking W	18/02/2015
1070821	As above looking S	18/02/2015
1070822	As above looking E	18/02/2015
1070823	3033 looking W	18/02/2015
1070824	3033 looking W from spoilheap	18/02/2015
1070825	As above looking N	18/02/2015
1070826	As above	18/02/2015
1070827	As above looking S	18/02/2015
1070828	As above	18/02/2015
1070829	3032, 3039, 3040 looking W	18/02/2015
1070830	As above	18/02/2015
1070831	As above looking W	18/02/2015

1070832	As above looking E	18/02/2015
1070833	As above	18/02/2015
1070834	2065 looking N	18/02/2015
1070835	2065 detail looking N	18/02/2015
1070836	2068 and 2069 looking N	18/02/2015
1070837	As above	18/02/2015
1070838	As above looking E	18/02/2015
1070839	2069 looking N	18/02/2015
1070840	2069 looking N detail	18/02/2015
1070841	2068, 2069 looking E	18/02/2015
1070842	Drain 3017 looking N	18/02/2015
1070843	Drain 3017 looking N	18/02/2015
1070844	Drain 3017 looking N showing stones as base	18/02/2015
1070845	As above	18/02/2015
1070846	As above looking W	18/02/2015
1070847	Drain 3017 looking E	18/02/2015
1070848	Drain 3017 looking S	18/02/2015
1070849-851	2071 looking W	19/02/2015
1070852-853	Drain 3017 looking W	19/02/2015
1070854	Drain 3017 looking N	19/02/2015
1070855	As above more general view	19/02/2015
1070856	Drain 3017 detail looking S	19/02/2015
1070857	Drain 3017 looking W	19/02/2015
1070858-861	2048, 2072 looking W	19/02/2015
1070862-	Drain 3017 after removal of	19/02/2015

863	capstones looking N		
1070864-865	As above looking E	19/02/2015	
1070866	As above looking W	19/02/2015	
1070867-869	As above from spoilheap	19/02/2015	
107081070-873	General view of West range looking N from S end of site, Chris Fyles in shot	19/02/2015	
1070874-877		Wall foundations 3003 and drains in W end of South range looking S	20/02/2015
1070878-879		2052, 2073 looking E	20/02/2015
1070880-881		As above looking W	20/02/2015
1070882-884		4021, 4022, 4023 looking N	20/02/2015
1070885-887		As above looking W	20/02/2015
1070888		3042 looking W	20/02/2015
1070889		As above looking S	20/02/2015
1070890		As above looking N	20/02/2015
1070891		As above looking E	20/02/2015
1070892		As above looking N	20/02/2015
1070893-895		View of 'rippled' fill of 3042 looking N, W and E	23/02/2015
1070896		Broken ceramics in 2053 (NSF137) looking W	23/02/2015
1070985-986		2076 looking S	27/02/2015
1070987		3016 looking N	27/02/2015
1070988		3016 looking E	27/02/2015
1070989		3016 looking S	27/02/2015
1070990-991		3016 detail looking S	27/02/2015
1070992		As above looking N	27/02/2015

1070993-994	View of wall foundations 3003 and drains looking W from spoilheap, Chris Fyles in shot	27/02/2015
1070995-1070996	As above but closer in and looking N	27/02/2015
1070997	As above looking NNE	27/02/2015
1070998	Posthole 2078 looking N	27/02/2015
1070999	Detail view of Posthole 2078 looking N	27/02/2015
1080001	As above looking E	27/02/2015
1080002	As above looking S	27/02/2015
1080004	As above looking W	27/02/2015
1080005-80006	2976, 2078 looking W	27/02/2015
1080007	As above looking E	27/02/2015
305 images		
March 2015		
1080097	2084 looking W	2/03/2015
1080098	2085 looking S	2/03/2015
1080099-1080100	2079, 2082, 2084, 2085 looking E	2/03/2015
1080106-1080109	3033 (NSF151) looking N	04/03/2015

1080111	'steps' cut into N wall 3050 of South range looking W (part of robbing of wall line)	04/03/2015
1080112	As above detail view	04/03/2015
1080113	As above	04/03/2015
1080114	As above	04/03/2015
1080115	As 80111	04/03/2015
1080116	As 80111 looking E	04/03/2015
1080117	As above	04/03/2015
1080118	As above looking S	04/03/2015
1080119	General view of steps in robbed out wall looking E Ray and Chris working either side	04/03/2015
1080120	3049 and 3051 looking W	04/03/2015
1080121	As above more general view	04/03/2015
1080122	As above detail	04/03/2015
1080123	As above detail	04/03/2015
1080124	'Steps' in robbed out wall 3050 looking W	05/03/2015
1080125	As above looking SW drains in floor of South range also visible	05/03/2015
1080126	As above looking E	05/03/2015
1080127	General view of drains in floor of South range and robbed out wall line with 'steps' looking E	05/03/2015
1080128	3052 looking N	05/03/2015
1080129	As above	05/03/2015
1080130	As above looking N	05/03/2015
1080131	As above looking S	05/03/2015
1080132	As above	05/03/2015
1080133	3052 looking N	05/03/2015

1080134	3013 looking N	06/03/2015
1080135	3013 looking S	06/03/2015
1080136	3013 looking E	06/03/2015
1080137	3013 looking E	06/03/2015
1080138	3013 looking E	06/03/2015
1080139	3031, 3032 and 3049 looking W	06/03/2015
1080140	As above	06/03/2015
1080141	As above more general view with 'steps' in wall also visible	06/03/2015
1080142	4038 looking W	06/03/2015
1080143	4043 looking W	06/03/2015
1080144	4040 and 4041 looking W	06/03/2015
1080146	As above	06/03/2015
1080147	As above	06/03/2015
1080148	4039 and 4042 looking W	06/03/2015
1080149	As above	06/03/2015
1080150	4032 looking N	06/03/2015
1080151	2082 and 2084 looking S	06/03/2015
1080152	As above detail	06/03/2015
1080153	As above looking W	06/03/2015
1080154	As above detail	06/03/2015
1080155	2080 looking N	06/03/2015
1080156	2080 looking E	06/03/2015
1080157	2080 looking E	06/03/2015
1080158	2080 detail looking S	06/03/2015
1080159	2080 general looking S	06/03/2015
1080160	As above looking W	06/03/2015
1080161	4044, 4045 looking W	09/03/2015

1080162	As above	09/03/2015
1080163	4044, 4045 and 4049 looking W	10/03/2015
1080164	As above	10/03/2015
1080165	SK1284 looking N	10/03/2015
1080166	SK1284 looking S	10/03/2015
1080167	SK1284 detail of upper half of body looking S	10/03/2015
1080168	SK1284 detail of lower half of body looking S	10/03/2015
1080169	SK1284 looking W	10/03/2015
1080170	SK1284 looking W	10/03/2015
1080171	SK1284 looking N	10/03/2015
1080172	SK1284 looking S	10/03/2015
1080173	2058 looking W	10/03/2015
1080174	2058 detail looking W	10/03/2015
1080175	2058 looking E	10/03/2015
1080176	2058 looking S	10/03/2015
1080177	4025, 4049, 4050 and 4029 looking W	10/03/2015
1080178	General view of 4025, 4049, 4050 and 4029 looking W	10/03/2015
1080179	Same view as above but slightly closer	10/03/2015
1080180	1286 looking W	12/03/2015
1080181	1286 looking S	12/03/2015
1080182	1286 looking E	12/03/2015
1080183	1288 looking W	12/03/2015
1080184	1288 looking W	12/03/2015
1080185	1288 looking N	12/03/2015

1080186	1288 looking S	12/03/2015
1080187	4023 looking S	12/03/2015
1080188	4023 looking N	12/03/2015
1080189	As above	12/03/2015
1080190	As above looking N	12/03/2015
1080191	General view of above with D Perry and D Hall in contemplative mode looking N	12/03/2015
1080192	As above looking W D Perry working D Hall pumping	12/03/2015
1080193	As above looking W no people	12/03/2015
1080194	2048, 2070 looking W	12/03/2015
1080195	As above	12/03/2015
1080196	As above	12/03/2015
1080197	As above looking E	12/03/2015
1080198	As above looking S	12/03/2015
1080199	4052, 4053 looking E	13/03/2015
1080200	As above	13/03/2015
1080201	As above	13/03/2015
1080202	As above looking S	13/03/2015
1080203	As above	13/03/2015
1080204	As above	13/03/2015
1080205	1292 looking W	13/03/2015
1080206	1292 looking E	13/03/2015
1080207	1292 looking N	13/03/2015
1080208	1292 looking S	13/03/2015
1080209	1292 looking S detail	13/03/2015
1080210	1292 looking S	13/03/2015
1080211	1292 looking N	13/03/2015

1080212	1292 looking W	13/03/2015
1080213	1292 looking E	13/03/2015
1080214	4057, 4031, 4026 looking W	13/03/2015
1080215	2048 looking W	13/03/2015
1080216	2048 looking W	13/03/2015
1080217	2048 looking E	13/03/2015
1080218	2048 looking S	13/03/2015
1080219	4021, 4034 looking N	13/03/2015
1080220	As above	13/03/2015
1080221	As above	13/03/2015
1080222	As above looking W	13/03/2015
1080223	SK1297 looking W	16/03/2015
1080224	SK1297 looking N	16/03/2015
1080225	SK1297 looking S	16/03/2015
1080226	SK1297 looking W	16/03/2015
1080227	4034 looking N	16/03/2015
1080228	As above	16/03/2015
1080229	4034 looking N	16/03/2015
1080230	4058 looking N	16/03/2015
1080231	4058 detail	16/03/2015
1080232	As above	16/03/2015
1080233	Grave cut 1298 looking W	16/03/2015
1080234	Grave cut 1298 looking N	16/03/2015
1080235	4034 looking W	16/03/2015
1080236	As above	16/03/2015
1080237	As above	16/03/2015
1080238	2088 looking N	16/03/2015

1080239	2088 looking W	16/03/2015
1080240	As above	16/03/2015
1080241-242	2086, 2087 looking S	16/03/2015
1080243	4080 looking W	16/03/2015
1080244-245	2087 looking N	17/03/2015
1080246	2087 looking S	17/03/2015
1080247	2087 looking W	17/03/2015
1080248-249	2088 looking S	17/03/2015
1080250	2074 looking N	17/03/2015
1080251-253	4061 looking E	17/03/2015
1080254	2053 looking W	17/03/2015
1080255	2053 looking E	17/03/2015
1080256	2091 looking S	17/03/2015
1080257-258	2091 looking S	17/03/2015
1080259	SK1305 looking W	18/03/2015
1080260	As above looking N	18/03/2015
1080261-264	As above looking S (inc details of upper and lower body)	18/03/2015
1080265	SK1305 looking W	18/03/2015
1080266	SK1305 looking N	18/03/2015
1080267-268	2057 looking W	18/03/2015
1080269	As above looking E	18/03/2015
1080270	SK1305 looking W	18/03/2015
1080271	SK1305 looking S	18/03/2015

1080272-273	SK1305 top and bottom halves of burial looking S	18/03/2015
1080274	SK1305 looking N	18/03/2015
1080275-276	SK1305 location shot looking W	18/03/2015
1080277	SK1305 location shot from spoilheap looking N	18/03/2015
1080278	As above looking S	18/03/2015
1080279-280	2076D looking W	18/03/2015
1080281-283	3060 looking E	19/03/2015
1080284-285	3061 looking S	19/03/2015
1080286	3031, 3063 looking W	20/03/2015
1080287	3066 looking W	20/03/2015
1080288	3068 looking W	20/03/2015
1080289	3069 looking W	20/03/2015
1080290-291	2058 looking W	20/03/2015
1080292	2058 looking E	20/03/2015
1080293	SK1313 looking W	20/03/2015
1080294	SK1313 looking N	20/03/2015
1080295	SK1313 looking S	20/03/2015
1080296-297	SK1313 top and bottom halves of burial looking S	20/03/2015
1080298-299	3065 looking N	20/03/2015
1080300-301	3065 looking W	20/03/2015
1080302	3070 looking N	20/03/2015
1080303	SK1315 looking N	23/03/2015

1080304	As above looking W	23/03/2015
1080305	As above looking S	23/03/2015
1080306	As above looking W	23/03/2015
1080307-308	SK1315 top and bottom halves of burial looking S	23/03/2015
1080309-310	2058, 2094 looking W	23/03/2015
1080311-312	As above looking E	23/03/2015
1080313	2094 looking N	23/03/2015
1080314-315	SK1315 looking W	24/03/2015
1080316	SK1315 looking N	24/03/2015
1080317	SK1315 lower body looking S	24/03/2015
1080318	SK1315 looking E	24/03/2015
1080319-320	SK1315 looking W	24/03/2015
1080321	SK1315 looking N	24/03/2015
1080322	SK1315 looking W	24/03/2015
1080323	SK1315 looking N	24/03/2015
1080324-325	SK1315 top and bottom halves of burial looking S	24/03/2015
1080326-327	2096 looking E	24/03/2015
1080328	3037 looking S	25/03/2015
1080329	3073 looking S	25/03/2015
1080329	3071 looking S	25/03/2015
1080330	3071 looking E	25/03/2015
1080331	3071 looking W	25/03/2015
1080332	2097 looking N	25/03/2015

1080333	2097 looking S	25/03/2015
1080334	2097 NSF204, 205 looking W	25/03/2015
1080335-338	Sondage through clay at N end of West range looking E	25/03/2015
1080339	N section of sondage looking N	25/03/2015
1080340	Sondage looking W	25/03/2015
1080341-344	W section of sondage looking W	25/03/2015
1080345-349	S section of sondage looking S	25/03/2015
1080350	3076 looking S	25/03/2015
1080351-353	3076 looking W	25/03/2015
1080354-355	3077 looking N	25/03/2015
1080356	3077 looking E	26/03/2015
1080357	SK1317 looking W	27/03/2015
1080358-360	Top and bottom halves of SK1317 looking S	27/03/2015
1080361-362	3070, 3078 looking E	27/03/2015
1080363-366	N section of sondage through clay at N end of West range looking N	27/03/2015
279 images		
April 2015		
80379	Pit 3084 looking S	17/04/2015

80380	As above looking W	17/04/2015
80381	General shot of pit 3084 looking W	17/04/2015
80382	Pit 3084 from above looking N	17/04/2015
80383	Cut 3054 looking S	17/04/2015
80384	As above	17/04/2015
80385	General location shot of 3054 looking S	17/04/2015
80386	SK1319 looking N	20/04/2015
80387	SK1319 looking S	20/04/2015
80388	SK1319 looking W	20/04/2015
80389	SK1323 looking N	20/04/2015
80390	As above	20/04/2015
80391	SK1323 looking S	21/04/2015
80392	SK1323 looking N	21/04/2015
80393	SK1323 looking N	21/04/2015
80394	SK1326 looking S	21/04/2015
80395	SK1326 looking N	21/04/2015
80396	SK1326 looking W	22/04/2015
80397	SK1328 looking S	22/04/2015
80398	SK1328 lower half looking S	22/04/2015
80399	SK1328 lower part of 'staff'	22/04/2015
80400	SK1328 mid part of 'staff'	22/04/2015
80401	SK1328 top of 'staff'	22/04/2015
80402	SK1328 general view looking E	22/04/2015
80403	SK1328 upper half of body looking N	22/04/2015
80404	SK1328 mid section of body looking N	22/04/2015

80405	SK1328 lower half of body looking N	22/04/2015
80406	SK1328 feet looking N	22/04/2015
80407-80411	SK1328 'staff' looking N	22/04/2015
80412-80414	SK1328 general view looking W	22/04/2015
80415-80418	SK1328 general view with 'staff' looking N	22/04/2015
80419	SK1328 general view with 'staff' looking E	22/04/2015
80420-80423	SK1328 with 'staff' looking N	22/04/2015
80424-80427	SK1328 after 'staff' has been lifted looking N	22/04/2015
80428	SK1330 general view looking NW	23/04/2015
80429	SK1330 general view looking S	23/04/2015
80430	SK1330 general view looking N	23/04/2015
80431	SK1330 top half looking N	23/04/2015
80432	SK1330 mid section looking N	23/04/2015
80433	SK1330 lower part of body looking N	23/04/2015
80434	SK1330 general view looking E	23/04/2015
80435	SK1330 detail of top half of body	23/04/2015
80436	SK1330 detail of mid-section of body	23/04/2015
80437	SK1330 detail of lower part of body	23/04/2015
80438	SK1331 general view looking S	23/04/2015
80439	SK1331 general view looking N	23/04/2015
80440	SK1331 general view looking N	23/04/2015

80441	SK1334 looking W	24/04/2015
80442	SK1334 looking N	24/04/2015
80443	SK1334 looking W	24/04/2015
80444	SK1334 looking W	24/04/2015
80445	SK1336 looking W	27/04/2015
80446	SK1336 looking N	27/04/2015
80447	SK1336 looking N	27/04/2015
80448	SK1336 looking S	27/04/2015
80449	SK1336 looking N	27/04/2015
80450	SK1336 looking W	27/04/2015
80451	SK1338 looking N	27/04/2015
80452	SK1338 looking N	27/04/2015
80453	SK1339 looking S	27/04/2015
80454	SK1339 looking N	27/04/2015
80455	SK1339 looking N	27/04/2015
80456	SK1342 looking N (subadult in good condition)	28/04/2015
80457	As above	28/04/2015
80458	As above looking S	28/04/2015
80459	SK1342 upper half looking S	28/04/2015
80460	SK1342 lower half looking N	28/04/2015
80461	SK1344 lower part of body looking N	29/04/2015
80462	SK1344 mid section looking N	29/04/2015
80463	SK1344 general view looking N	29/04/2015
80464	SK1344 general view looking N	29/04/2015
80465	SK1344 looking S	29/04/2015

80466		SK1344 detail of feet looking S	29/04/2015
80467		SK1344 detail of pelvis looking S	29/04/2015
80468		SK1344 detail of ribs and mid-section looking S	29/04/2015
80469		SK1344 leather object in situ above knees looking S	29/04/2015
80470		SK1344 leather object in situ above knees looking W	29/04/2015
80471		SK1344 general view of leather object in situ looking N	29/04/2015
80472		SK1344 leather 'straps' in situ looking W	30/04/2015
80473		As above looking N	30/04/2015
80474	SK1346 looking N		30/04/2015
80475	SK1346 looking N		30/04/2015
80476	SK1346 looking S		30/04/2015
80477	SK1348 looking N		30/04/2015
80478	SK1348 looking N		30/04/2015
80479	SK1348 looking N		30/04/2015
80480	SK1438 looking N		30/04/2015
101 images			
May 2015			
80481	SK1350 looking N		1/05/2015
80482	SK1350 looking S		1/05/2015
80483	SK1350 looking N		1/05/2015
80484	SK1350 looking N showing piece of wood in situ		1/05/2015
80485	SK1350 detail of skull looking N		1/05/2015

80486	SK1350 detail of mid section wood visible looking N	1/05/2015
80487	SK1350 detail of lower part of body looking N	1/05/2015
80488	As above	1/05/2015
80489	SK1350 general view looking S	1/05/2015
80490	SK1350 top half of body looking S	1/05/2015
80491	SK1350 general view looking N	1/05/2015
80492	As above	1/05/2015
80493	SK1350 detail view of leather frags	4/05/2015
80494	As above	4/05/2015
80495	SK1352 looking N	4/05/2015
80496	As above	4/05/2015
80497	SK1352 looking S	4/05/2015
80498	SK1353 looking W	6/05/2015
80499	SK1353 looking N	6/05/2015
80539	1359, 1367 looking W	13/05/2015
80540	1359, 1367 looking S	13/05/2015
80541	1359, 1367 looking W	13/05/2015
80542	General view of 1367 looking N	14/05/2015
80543	As above	14/05/2015
80544	As above	14/05/2015
80545	As above looking S	14/05/2015
80546	As above	14/05/2015
80547	1306 looking W	14/05/2015
80548	General view of 1367 and 1306 looking N	14/05/2015
80549	General shot of 1367 and remaining disturbed floor surfaces to its West	14/05/2015

	and grave cutting column base looking S	
80550	As above looking N	14/05/2015
80551	SK1371 looking N	14/05/2015
80552	SK1371 looking S	14/05/2015
80553	SK1371 detail of upper part of body looking N	14/05/2015
80554	SK1371 looking S	14/05/2015
80555	SK1371 looking W	14/05/2015
80558	SK1373 looking N	15/05/2015
80559	SK1373 looking N	15/05/2015
80560	SK1375 looking N with wood frag visible	15/05/2015
80561	SK1375 looking E	15/05/2015
80562	SK1375 looking NW	15/05/2015
80563	SK1375 looking S	15/05/2015
80564	SK1375 top half of burial looking S	15/05/2015
80565	SK1375 lower half of burial looking S	15/05/2015
80566	SK1375 looking N	15/05/2015
80567	SK1375 top half of burial looking N	15/05/2015
80568	SK1375 lower half of burial looking N	15/05/2015
80569	SK1375 general view looking N (N wall of church in background)	15/05/2015
80570	SK1375 general view looking N (good shot in relation to modern ground level)	15/05/2015
80571	General view as above but also showing Jeanfield Road looking N	15/05/2015
80572	As above more detailed view	15/05/2015

80573	SK1377 looking N	19/05/2015
80574	SK1377 looking N	19/05/2015
80575	SK1378 looking N	19/05/2015
80576	SK1378 detail view looking N	19/05/2015
80577	SK1378 looking S	19/05/2015
80578	SK1378 looking N	19/05/2015
80579	SK1378 location shot looking N	19/05/2015
80580	SK1378 looking N	19/05/2015
80581	1359 looking S	20/05/2015
80582	1359 location shot looking S	20/05/2015
80583	1359 detail shot looking S	20/05/2015
80584	1359 looking W	20/05/2015
80585	1359 looking N	20/05/2015
80586	1359 looking N	20/05/2015
80587	1359 looking N	20/05/2015
80588	1359 looking E	20/05/2015
80589	1359 looking E	20/05/2015
80590	SK1384 looking S	21/05/2105
80591	SK1384 looking S	21/05/2015
80592	SK1385 looking S	21/05/2015
80593	SK1385 looking E	21/05/2015
80594	SK1384 looking S	22/05/2015
80595	SK1384 looking N	22/05/2015
80596	SK1384 looking N top half of body	22/05/2015
80597	SK1384 looking N lower half of body	22/05/2015
80598	SK1384 looking W	22/05/2015

80599	SK1384 looking W	22/05/2015
80600	Location shot of SK1384 looking N	22/05/2015
80601	As above looking W	22/05/2015
80602	As above looking N	22/05/2015
80603	SK1384 looking S	22/05/2015
80604	Wooden 'staff' below SK1384 looking S	22/05/2015
80605	As above detail view of East end looking S	22/05/2015
80606	As above detail view of West end looking S	22/05/2015
80607	As above whole staff looking W	22/05/2015
80608	As above looking S	22/05/2015
80609	As above looking E	22/05/2015
80610	As above detail view of W end of 'staff' showing bark looking S	22/05/2015
80611	As above middle	22/05/2015
80612	As above E end	22/05/2015
80613 To 80619	Detail shots of staff working from E to W	22/05/2015
80620	General view of 'staff' in situ looking E	22/05/2015
80621	SK1386 looking W	25/05/2015
80622	As above	25/05/2015
80623	As above more general view	25/05/2015
80624	As above looking N	25/05/2015
80625	SK1386 looking W	25/05/2015
80626 to 80628	SK1386 looking N	25/05/2015

80629	SK1386 looking W general view	25/05/2015
80630, 80631	SK1386 looking N	25/05/2015
80632	SK1386 looking S	25/05/2015
80633	SK1386 looking E	25/05/2015
80634	SK1388 looking S	25/05/2015
80635	General view of Southern face of Northern church wall (Carmelite phase) showing possible drainage features in wall looking NW	25/05/2015
80636	Easternmost drainage feature looking N	25/05/2015
80637	As above	25/05/2015
80638	SK1389 looking N	25/05/2015
80639	SK1391 looking W	26/05/2015
80640	SK1391 looking S	26/05/2015
80641	SK1391 looking N	26/05/2015
80642	SK1393 looking N	27/05/2015
80643	SK1393 looking S	27/05/2015
80644	SK1393 looking S	27/05/2015
80645	SK1393 looking N	27/05/2015
80646	1002 looking S	27/05/2015
80647	1002 looking N	27/05/2015
80648	1002 looking W	27/05/2015
80649	SK1396 looking S	27/05/2015
80650	1002 looking W	28/05/2015
80651	1002 looking N	28/05/2015
80652	General view of 1002 looking N	28/05/2015
80653	As above	28/05/2015

80654	SK1398 looking N	28/05/2015
80655	SK1398 looking S	28/05/2015
80656	SK1398 top half of body looking S	28/05/2015
80657	SK1398 lower half of body looking S	28/05/2015
80658	SK1398 looking N	28/05/2015
80659	SK1398 looking N	28/05/2015
80660	SK1398 looking S	28/05/2015
80661	SK1398 looking N	28/05/2015
80662	SK1398 top half looking N	28/05/2015
80663	SK1398 lower half looking N	28/05/2015
80664	SK1398 looking W	28/05/2015
80665	1401 and SK1402 looking N	29/05/2015
80666	As above general view	29/05/2015
80667	As above looking S	29/05/2015
80668	As above looking W	29/05/2015
80669	SK1402 and 1401 with oyster shell in situ looking N	29/05/2015
80670	As above looking W	29/05/2015
80671	Detail view of oyster shell assoc with SK1402	29/05/2015
80672	Oyster shell in situ assoc with SK1402 looking N	29/05/2015
80673	As 80671	29/05/2015
80674	SK1402 after removal of oyster shell looking N	29/05/2015
80675	As above	29/05/2015
80676 and 80677	SK1402 looking S	29/05/2015

80678	SK1402 detail of top half of body looking S	29/05/2015
80679	SK1402 detail of lower half of body looking S	29/05/2015

198 images

June 2015

80680	Fragment of wood visible in context 1404 looking W	1/06/2015
80681-80683	As above	01/06/2015
80684- 80686	SK1406 showing 'staff' in situ looking S	01/06/2015
80687	SK1406 showing 'staff' in situ looking W	01/06/2015
80688	SK1406 showing 'staff' in situ looking E	01/06/2015
80689	As above looking N	01/06/2015
80690-80691	Details of 'staff' in situ	01/06/2015
80692-80693	SK1406 showing 'staff' in situ looking S	01/06/2015
80694	As above looking W	01/06/2015
80695	SK1406 looking W after removal of 'staff'	02/06/2015
80696	As above looking S	02/06/2015
80697	As above looking N	02/06/2015
80698	SK1406 top half of body looking N	02/06/2015
80699	SK1406 lower half of body looking N	02/06/2015
80700	SK1406 general view of whole burial looking N	02/06/2015
80701-80702	SK1406 as above looking W	02/06/2015
80703-80704	Grave for SK1406 after removal of burial looking W	02/06/2015
80705	As above looking S	02/06/2015
80706	As above looking N	02/06/2015
80735-80736	SK1413 (board is wrong) looking S (left leg bent over right)	10/06/2015
80737	SK1413 looking W (strong sun and shadow)	10/06/2015
80738	SK1413 looking N (strong sun and shadow)	10/06/2015

80739-80741	SK1413 detail views of skull, mid section and lower body all looking N	10/06/2015
80742-80744	As above but looking S	10/06/2015
80745	SK1413 general view looking E (strong sun and shadow)	10/06/2015
80746	As above but more general location shot looking E	10/06/2015
80747	SK1413 general view from above looking W	10/06/2015
80748	SK1417 looking N	11/06/2015
80749	SK1417 looking N	11/06/2015
80750	SK1417 looking S	11/06/2015
80751	As above	11/06/2015
80752	As above looking W	11/06/2015
80753	SK1419 looking W	12/06/2015
80754	SK1419 looking N	12/06/2015
80755	SK1419 top half looking S	12/06/2015
80756	SK1419 lower half looking S	12/06/2015
80757	SK1419 feet looking S	12/06/2015
80758	SK1419 general view looking S	12/06/2015
80759	As above looking E	12/06/2015
80760	As above looking W	12/06/2015
80761-80764	1355 looking N	15/06/2015
80765	SK1423 looking W	15/06/2015
80766	SK1423 looking S	15/06/2015
80767	As above	15/06/2015
80768	As above looking N	15/06/2015
80869	SK1425 looking N	16/06/2015

80770	SK1425 looking N	16/06/2015
80771	SK1427 looking N	16/06/2015
80772	SK1427 looking S	16/06/2015
80773	SK1427 looking W	16/06/2015
80774	SK1427 general looking N	16/06/2015
80775	SK1427 location looking S	16/06/2015
80776	1407 looking S	16/06/2015
80777	1407 looking E	16/06/2015
80778	1407 looking W	16/06/2015
80779	1407 general location shot looking N	16/06/2015
80780	1407 as above mortar floor visible in grave section looking N	16/06/2015
80781	Detail view of 1407 looking S	16/06/2015
80782	As above	16/06/2015
80783	As above looking N	16/06/2015
80784	SK1429 looking W	17/06/2015
80785	SK1429 detail looking W	17/06/2015
80786	SK1429 looking N	17/06/2015
80787	As above looking S	17/06/2015
80788	Detail of SK1429 looking W	17/06/2015
80789	SK1434 looking N	18/06/2015
80790	SK1434 looking S	18/06/2015
80791	SK1434 looking W	18/06/2015
80792	SK1434 detail of surviving mid-section looking N	18/06/2015
80793	SK1434 detail of surviving lower section looking N	18/06/2015
80794	SK1434 detail of feet looking N	18/06/2015
80795	Detail of wooden 'rods' in fill 1436 looking N	18/06/2015
80796	As above	18/06/2015

80797	As above	18/06/2015
80875	SK1440 looking E	22/06/2015
80876	SK1440 looking N	22/06/2015
80877	SK1440 looking E	22/06/2015
80878	1437 looking E	22/06/2015
80879	1437 location shot looking S	22/06/2015
80880-80881	1437 location shot looking N	22/06/2015
80882	As above looking W	22/06/2015
80883	As above more general view	22/06/2015
80884	General shot of E end of trench looking E	22/06/2015
80885	SK1441 looking N	24/06/2015
80886	SK1441 detail looking N	24/06/2015
80887	SK1441 looking W	24/06/2015
80888	1437 looking N	25/06/2015
80889	Detail of 1437 looking N	25/06/2015
80890-80891	As above	25/06/2015
80892-80893	1442 looking E	25/06/2015
80894	1442 looking S	25/06/2015
80895	Detail of 1442 looking S	25/06/2015
80896	Section through 1442 looking E	25/06/2015
80897	1443 looking S	25/06/2015
80898	1443 looking S	25/06/2015
80899	1445 looking N	25/06/2015
		25/06/2015
80900	General view 1445 looking N	25/06/2015
80901	As above looking W	25/06/2015
80902	1359 and 1448 looking W	25/06/2015

80903	As above more detailed view	25/06/2015
80904	As above looking N	25/06/2015
80905	As above more general view	25/06/2015
80906	As above even wider view	25/06/2015
80907	As above	25/06/2015
80908	Detail of pillar base? 1448	25/06/2015
80909	As above	25/06/2015
80910	General view of 1359 and 1448 looking N from spoilheap	25/06/2015
80911	As above looking W	25/06/2015
80912	As above	25/06/2015
80913	As above	25/06/2015
80914	As above looking S	25/06/2015
80915	1451 looking N	29/06/2015
80916	1451 looking S	29/06/2015
80917	1439 looking S	29/06/2015
80918	1439 and 1448 looking S	29/06/2015
80919	As above looking N from spoilheap	29/06/2015
80920	As above	29/06/2015
80921	1439 and 1448 looking S	29/06/2015
80922	As above looking E	29/06/2015
80923	As above looking E	29/06/2015
80924	1453, 1454 looking N	30/06/2015
80925	As above	30/06/2015
80924	1453, 1454 looking S	30/06/2015

240 images

July 2015		
P1080927	As above looking N	01/07/2015
P1080928	As above looking S	01/07/2015
P1080929	As above looking N	01/07/2015
P1080930	Location shot of SK1456 looking W	01/07/2015
P1080931	More general location shot of SK1456 looking W	01/07/2015
P1080932	Location shot of SK1456 looking N	01/07/2015
P1080933	SK1456 looking N	01/07/2015
P1080933	SK1456 looking W	01/07/2015
P1080934	SK1456 detail view of upper section of burial looking N	01/07/2015
P1080935	SK1456 detail of mid section of burial looking N	01/07/2015
P1080936- P1080938	Detail views of wooden 'staff' from top to bottom looking N	01/07/2015
P1080939	SK1456 looking N 'staff' in situ	02/07/2015
P1080940	As above looking S	02/07/2015
P1080941	As above looking N	02/07/2015
P1080942- P1080943	Section across grave cut and fills for SK1456 looking E, relaid mortar floor visible.	02/07/2015
P1000003	SK1461 looking W	06/07/2015
P1000004- P1000005	SK1461 looking S	06/07/2015
P1000006- P1000008	SK1461 top, mid and bottom of burial looking S	06/07/2015
P1000009	SK1461 general view looking W	06/07/2015
P1000010	SK1461 looking S	06/07/2015
P1000011	SK1461 looking W	06/07/2015

P1000012	SK1461 looking N	06/07/2015
P1000013- P1000014	SK1461 top and bottom of burial looking N	06/07/2015
P1000015	SK1461 looking N	06/07/2015
P1000016	SK1461 elevated general view looking W	06/07/2015
P1000017	SK1461 grave location looking N from spoil heap	06/07/2015
P1000018	SK1461 looking N	06/07/2015
P1000019- P1000020	SK1461 looking S	06/07/2015
P1000021	SK1461 looking W	06/07/2015
P1000022	SK1461 looking E at foot end showing 'shoes' in situ	06/07/2015
P1000023	SK1461 as above more detailed view	06/07/2015
P1000024	As above not as close	06/07/2015
P1000025	SK1461 looking E along burial to 'shoes'	06/07/2015
P1000026- P1000029	SK1461 detail shots of 'shoes'	06/07/2015
P1000030	As P1000025	06/07/2015
P1000031	SK1461 remains of shroud below burial looking E	06/07/2015
P1000032	SK1461 looking down on 'shoes' looking W	06/07/2015
P1000033	As above looking S	06/07/2015
P1000034	Shoe sole from right foot SK1461 after lifting	06/07/2015
P1000035	Shoe sole from left foot SK1461 after lifting	06/07/2015
P1000036	SK1411 looking E	07/07/2015
P1000037	SK1411 looking S	07/07/2015
P1000038- P1000040	Shroud stain in 1464 (assoc SK1461)	07/07/2015
P1000041- P1000042	1465 looking W	07/07/2015
P1000043	1465 looking N	07/07/2015

P1000044	1465 looking E	07/07/2015
P1000045	1465 looking N	07/07/2015
P1000046	1465 looking W	07/07/2015
P1000047- P1000048	1468 looking W	08/07/2015
P1000049- P1000050	1468 looking N	08/07/2015
P1000051- P1000052	1468 looking E	08/07/2015
P1000053- P1000054	1468 looking N	08/07/2015
P1000055- P1000056	1468 looking S	08/07/2015
P1000057- P1000058	1468 looking W	08/07/2015
P1000059- P1000061	Section through 1471 looking N	08/07/2015
P1000062	As above looking W	08/07/2015
P1000063	As above looking N	08/07/2015
P1000064	Location shot of 1471 looking N	08/07/2015
P1000065- P1000066	As above looking S	08/07/2015
P1000067	As above looking E	08/07/2015
P1000068	1448 looking SE	08/07/2015
P1000069- P1000073	1448 looking S section close up	08/07/2015
P1000074	1448 looking S location shot	08/07/2015
P1000075- P1000077	As P1000069-73	09/07/2015
P1000078- P1000079	1448 totally excavated looking S	09/07/2015
P1000080	As P1000078 looking N	09/07/2015

P1000081	As above looking W	09/07/2015
P1000082	As above looking E	09/07/2015
P1000085	SK1478 looking W	09/07/2015
P1000086	SK1478 location shot looking W	09/07/2015
P1000087	SK1478 looking N	09/07/2015
P1000088	SK1478 looking N	09/07/2015
P1000089- P1000090	1475 looking W	10/07/2015
P1000091	1475 looking N	10/07/2015
P1000092	1475 looking N	10/07/2015
P1000093- P1000095	1481 looking W	10/07/2015
P1000096	1481 looking N	10/07/2015
P1000097- P1000098	As above	10/07/2015
P1000099	As above looking W	10/07/2015
P1000100- P1000102	Detail views of odd piece of stone from 1481	10/07/2015
P1000104	1486 looking W	13/07/2015
P1000105	1486 looking N	13/07/2015
P1000106- P1000107	Surface of 1486 looking N	13/07/2015
P1000108- P1000109	As above looking W	13/07/2015
P1000110- P1000111	As above looking N	13/07/2015
P1000112	As above looking S	13/07/2015
P1000113	As above looking W	13/07/2015
P1000114- P1000116	Flint flake detail shot	21/07/2015
P1000117-	SK1488 general view looking W	22/07/2015

P1000119		
P1000120- P1000123	SK1488 general view looking N	22/07/2015
P1000124	SK1488 detail of crossed lower limbs looking N	22/07/2015
P1000125	SK1488 detail of crossed arms looking N	22/07/2015
P1000126	SK1488 view of complete burial looking S	22/07/2015
P1000127- P1000129	SK1488 detail views of lower body, mid body and upper body looking S	22/07/2015
P1000130	SK1488 whole burial looking W	22/07/2015
P1000131	SK1488 whole burial looking N	22/07/2015
P1000132	SK1488 whole burial general view looking N	22/07/2015
P1000133	Kitty and Irene working on site looking NW	22/07/2015
P1000134	1489 looking S	23/07/2015
P1000135	1489 looking S	23/07/2015
P1000136	1489 detail looking S	23/07/2015
P1000137	1489 looking S	23/07/2015
P1000138	1489 looking N	23/07/2015
P1000139	1489 looking S	23/07/2015
P1000140- P1000141	1491 looking S	23/07/2015
P1000142	1491 looking S	23/07/2015
P1000143	Irene beginning to expose surviving timbers of wood lined grave under S church wall looking W	23/07/2015
P1000144- P1000145	SK1492 looking W	23/07/2015
P1000146- P1000147	Lower and upper parts of burial SK1492 looking N	23/07/2015
P1000148	SK1492 looking W	23/07/2015
P1000149- P1000150	Lower and upper parts of burial SK1492 looking S	23/07/2015

P1000151	SK1492 whole burial looking W	24/07/2015
P1000152	SK1492 lower half of burial looking N	24/07/2015
P1000153	SK1492 whole burial looking N	24/07/2015
P1000154- P1000155	SK1492 detail of wooden 'rods' against lower body looking N	24/07/2015
P1000156- P1000157	As above looking S	24/07/2015
P1000158	General location shot of SK1492 looking S	24/07/2015
P1000159	Whole of SK1492 looking W	24/07/2015
P1000160	As above looking N	24/07/2015
P1000161	Lower part of SK1492 looking N	24/07/2015
P1000162	Elevated view of location of SK1492 looking W	24/07/2015
P1000163- P1000164	Whole of SK1492 looking W	24/07/2015
P1000165	As P1000161 looking S	24/07/2015
P1000166	Upper half of SK1492 looking N	24/07/2015
P1000167- P1000169	Lower half of SK1492 looking N	24/07/2015
P1000170- P1000171	Detail of feet of SK1492 looking S	24/07/2015
P1000172- P1000185	Detail shots and location shots of sculpted stones at N end of Hawarden Terrace (possibly from Whitefriars?)	24/07/2015
P1000186	SK1494 looking N	28/07/2015
P1000187- P1000188	As above	28/07/2015
P1000189- P1000190	SK1494 looking W	28/07/2015
P1000191-P1000192	1 4 9 8 l o o k i n g W	29/07/2015
P 1 0 0 0 1 9 3	1 4 9 8 l o o k i n g S	29/07/2015
P1000194-P1000196	N e e d t o f i n d t h i s c o n t e x t	29/07/2015
P1000197-P1000198	West end of wood lined grave 1503 looking S (note collapsed 'gable' end)	30/07/2015

P 1 0 0 0 1 9 9	A s a b o v e l o o k i n g W	30/07/2015
P1000200-P1000201	A s a b o v e l o o k i n g N	30/07/2015
P 1 0 0 0 2 0 2	General view of Western end of wood lined grave 1503 looking N	30/07/2015
P 1 0 0 0 2 0 3	A s a b o v e l o o k i n g E	30/07/3015
P1000204-P1000207	Unusual objects associated with SK1504 looking N	31/07/2015
P1000208-P1000210	S K 1 5 0 4 l o o k i n g N	31/07/2015
P1000211-P1000213	S K 1 5 0 4 l o o k i n g W	31/07/2015
P 1 0 0 0 2 1 4	S K 1 5 0 4 l o c a t i o n s h o t l o o k i n g N	31/07/2015
P1000215-P1000216	Continuation of cut above wood lined grave looking E	31/07/2015
P1000217-P1000218	S K 1 5 0 4 l o o k i n g W	31/07/2015
P1000219-P1000220	L o c a t i o n s h o t o f S K 1 5 0 4 l o o k i n g W	31/07/2015
P1000221-P1000225	S K 1 5 0 4 l o o k i n g N	31/07/2015
P 1 0 0 0 2 2 6	S K 1 5 0 7 l o o k i n g W	31/07/2015
P1000227-P1000228	S K 1 5 0 7 l o o k i n g E	31/07/2015
P 1 0 0 0 2 2 9	S K 1 5 0 7 l o o k i n g S	31/07/2015
P 1 0 0 0 2 3 0	L o c a t i o n s h o t o f S K 1 5 0 7 l o o k i n g S	31/07/2015
P1000231	SK1456 showing 'staff' in situ looking W	
245 images		
August 2015		
P1000231	1512 looking W	4/08/2015
P1000232-233	1512 looking N	4/08/2015
P1000234-235	1512 looking E	4/08/2015
P1000236-238	1503, 1506 looking E	5/08/2015
P1000239	1503, 1506 looking N	05/08/2015

P1000240-241	1503, 1506 looking W	05/08/2015
P1000242	1517 looking W	05/08/2015
P1000243	1517 looking N	05/08/2015
P1000244	Preserved E end of wood lined grave looking E	05/08/2015
P1000245-246	Entire length of preserved collapsed lid of wood lined grave looking E	05/08/2015
P1000247	As P1000244	05/08/2015
P1000248-249	1503 looking E	06/08/2015
P1000250-251	1503 looking S	06/08/2015
P1000252-254	Entire length of wood lined grave showing collapsed sides and end of lid looking E	06/08/2015
P1000255-256	As above looking N	06/08/2015
P1000257	General location shot of wood lined grave looking N	06/08/2015
P1000258-259	As P1000252 etc looking W	06/08/2015
P1000260	1503 looking S	06/08/2015
P1000261-262	1518 wooden 'staff' in situ NSF433 looking S	06/08/2015
P1000263	As above general view looking W	06/08/2015
P1000264-265	As above looking N	06/08/2015
P1000266	Entire length of wood lined grave showing wooden 'gable' end at E in situ	06/08/2015
P1000267	As above looking E	06/08/2015
P1000268	As above looking N	06/08/2015
P1000269	Eastern end of wood lined grave showing 'gable' end in situ and wooden 'staff' NSF436	06/08/2015
P1000270	As above	06/08/2015
P1000271	As above looking E	06/08/2015
P1000272	General location shot of wooden 'staff' NSF436 in situ looking E	06/08/2015
P1000273-276	As above looking N	06/08/2015
P1000277	General view of 'translated' bones in wood lined grave looking E	06/08/2015

P1000278-279	Detail view of reversed tops of leg bones looking S	06/08/2015
P1000280	General view of upper leg bones with reversed socket joints looking E	06/08/2015
P1000281	As above looking N	06/08/2015
P1000282	As above looking E	06/08/2015
P1000283-284	General view of cleaned up 'translated' bones SK1519 looking N	07/08/2015
P1000285	As above looking S	07/08/2015
P1000286	W end of 'translated' bones SK1519 looking S	07/08/2015
P1000287	E end of 'translated' bones SK1519 looking S	07/08/2015
P1000288	Bottom E end of wood lined grave looking S	07/08/2015
P1000289-291	General view of entire laid out 'translated' bones looking N	07/08/2015
P1000292-295	As above looking E	07/08/2015
P1000296	As above more detailed view looking W	07/08/2015
P1000297	As above looking N	07/08/2015
P1000298	W end of translated bones SK1519 looking S	07/08/2015
P1000299	Mid section of translated bones SK1519 looking S	07/08/2015
P1000300	Bottom E end of translated bones SK1519 looking S	07/08/2015
P1000301	Looking E along entire length of SK1519	07/08/2015
P1000302	Top half of SK1519 looking S	07/08/2015
P1000303	Entire length of SK1519 looking W	07/08/2015
P1000304	As above looking N	07/08/2015
P1000305-306	SK1519 looking N	07/08/2015
P1000307	Top end of SK1519 looking S	07/08/2015
P1000308	Entire length of SK1519 looking S	07/08/2015
P1000309	Top end of SK1519 looking S	07/08/2015
P1000310	Mid section of SK1519 looking S	07/08/2015
P1000311	Bottom E end of translated bones SK1519 looking S	07/08/2015
P1000312	SK1519 looking N	07/08/2015

P1000313	SK1519 looking N	07/08/2015
P1000314	Detail of bottom wooden slats of wood lined grave beginning to appear looking S	07/08/2015
P1000315-316	As above looking N	07/08/2015
P1000317-319	Exposed wooden slats 1503 on base of wood lined grave looking N	07/08/2015
P1000320-322	As above looking E	07/08/2015
P1000323	General view looking E along wood lined grave showing bottom slats, side boards and gable end board at E end	07/08/2015
P1000324	Detail of W end of wood lined grave showing bottom boards 1503 looking S	07/08/2015
P1000325	Detail of E end of wood lined grave showing bottom boards 1503 looking S	07/08/2015
P1000326-328	Detail shots of bottom slats of wood lined grave from W to East looking S	07/08/2015
P1000329	General view of bottom slats of wood lined grave looking S	07/08/2015
P1000330	As above looking W	07/08/2015
P1000331	As above looking N	07/08/2015
P1000332	As above looking E	07/08/2015
P1000333-334	As above looking W	07/08/2015
P1000335-336	Detail views of W end and E end of wood lined grave looking S	07/08/2015
P1000337	Grave cut 1521 looking N	11/08/2015
P1000338	Grave cut 1521 looking S	11/08/2015
P1000339	Grave cut 1521 looking E	11/08/2015
P1000340	1521 and 1522 looking S	11/08/2015
P1000341	1521 and 1522 looking N	11/08/2015
P1000342-343	As above	11/08/2015
P1000344	As above looking E	11/08/2015
P1000345	As above looking W	11/08/2015
P1000346	General view of 1521 and 1522 looking N	11/08/2015

P1000347-348	Remains of mortar floor beside 1521 looking W and S respectively	11/08/2015
P1000349-350	1527 looking E fragment of wooden 'staff' NSF 460 visible	12/08/2015
P1000351	General view of above looking E	12/08/2015
P1000352	As above	12/08/2015
P1000353	As above	12/08/2015
P1000354-355	General view of 1527 with wooden 'staff' fragment NSF481 in situ looking S	12/08/2015
P1000356	As above looking W	12/08/2015
P1000357-358	As above looking N	12/08/2015
P1000359	As above looking E	12/08/2015
P1000360-361	More detailed view of wooden 'staff' fragment in situ looking E	12/08/2015
P1000362	1527 showing wooden 'staff' fragment NSF462 looking W	12/08/2015
P1000363	As above more general view	12/08/2015
P1000364	1525, 1526 general view looking W	12/08/2015
P1000365-366	1526, 1526 general view looking E	12/08/2015
P1000367	1525, 1526 general view looking N	12/08/2015
P1000368	1525, 1526 general view looking E	12/08/2015
P1000369	1525, 1526 general view looking S	12/08/2015
P1000370-371	SK1528 looking W	13/08/2015
P1000372	SK1528 looking N	13/08/2015
P1000373	SK1528 looking S	13/08/2015
P1000374	SK1528 looking W	13/08/2015
P1000375	SK1528 looking S	13/08/2015
P1000376	SK1528 looking S	13/08/2015
P1000377	SK1528 looking N	14/08/2015
P1000378	SK1528 looking S	14/08/2015
P1000379	SK1528 looking N	14/08/2015
P1000380-381	SK1530 looking S	14/08/2015

P1000382	Wall 1359, 1522 looking S	18/08/2015
P1000383	As above looking N	18/08/2015
P1000384	As above looking N more general view	18/08/2015
P1000385-386	As above looking E	18/08/2015
P1000387-388	As above looking W	18/08/2015
P1000389	As above looking S detail view	18/08/2015
P1000390	As above looking S more general view	18/08/2015
P1000391	As above more detailed view	18/08/2015
P1000392-393	As above looking E	18/08/2015
P1000394-397	1536 looking N	19/08/2015
P1000398-400	SK1538 looking S	19/08/2015
P1000401-402	SK1542 looking W	19/08/2015
P1000403-404	SK1542 looking S	19/08/2015
P1000405-407	As above looking N	19/08/2015
P1000408	General view of Chancel arch foundations looking N from spoilheap	21/08/2015
P1000409-410	SK1549 looking N	21/08/2015
P1000411-414	SK1553 under excavation looking W	21/08/2015
P1000415	SK1553 entire burial looking W	24/08/2015
P1000416	As above looking N	24/08/2015
P1000417-419	SK1553, detail of legs, mid-section and upper body	24/08/2015
P1000420	SK1553 entire burial looking S	24/08/2015
P1000421	SK1553 location shot looking S	24/08/2015
P1000422-424	SK1553 location shot looking W	24/08/2015
P1000425-426	SK1553 location shot looking N	24/08/2015
P1000427	SK1553 detail of head end looking NW	24/08/2015
P1000428	SK1553 as above looking W	24/08/2015
P1000429	SK1553 NSF482 looking N	24/08/2015

P1000430	As above	24/08/2015
P1000431-432	Detail of skull of SK1553 looking W	24/08/2015
P1000433	General view of church interior looking E	24/08/2015
P1000434	As above looking NE	24/08/2015
P1000435	As P1000434	24/08/2015
P1000436-438	1501 looking N	25/08/2015
P1000439-441	As above looking S	25/08/2015
P1000442	As above looking W	25/08/2015
P1000443-448	As above looking N	25/08/2015
P1000449	As above looking S	26/08/2015
P1000450-460	SK1504 looking N	26/08/2015
P1000461-464	SK1504 looking S	27/08/2015
P1000465-467	SK1504 wooden staff NSF490b looking N	27/08/2015
P1000468	SK1504 wooden staff NSF490b looking S	27/08/2015
P1000469-471	1558 NSF500? object detail shots	27/08/2015
P1000472	SK1560 NSF500? Object in situ looking N	28/08/2015
P1000473	SK1560 NSF500? Object in situ looking S	28/08/2015
P1000474	As above looking W	28/08/2015
P1000475-476	As above detail looking N	28/08/2015
P1000477	As above looking N	28/08/2015
P1000478-483	Group and detail shots of ?objects assoc with SK1560	28/08/2015
P1000484	SK1560 looking N	28/08/2015
P1000485	SK1560 looking S	28/08/2015
P1000486-493	SK1560 looking N	28/08/2015
P1000494	SK1560 location shot looking S	28/08/2015
P1000495	As above looking W	28/08/2015
P1000496	As above looking N	28/08/2015

P1000499-502	SK1565 looking N	31/08/2015
P1000503	As above looking S	31/08/2015
272 images		

September 2015

P1000527-528	SK1574 looking N	15/09/15
P1000529-532	SK1574 looking S	15/09/15
P1000533	SK1574 looking N (arrow pointing wrong way)	15/09/15
P1000534-535	As above but arrow is right	15/09/15
P1000536-537	SK1574 looking S	15/09/15
P1000538-541	General location shot of SK1574 looking N	17/09/15
P1000542	Chancel arch foundations looking S	17/09/15
P1000543	As above looking SE	17/09/15
P1000544-545	SK1577 with wooden staff NSF519 looking W	18/09/15
P1000546	As above looking N	18/09/2015
P1000547-548	SK1577 lower part of burial and upper part of burial looking N	18/09/2015
P1000549-552	SK1577 whole burial looking N	18/09/2015
P1000553	SK1577 whole burial looking W	18/09/2015

P1000554	SK1577 whole burial looking S	18/09/2015
P1000555-556	SK1577 location shot looking N	18/09/2015
P1000557-558	As above after removal of staff	18/09/2015
P1000559-560	Sk1577 lower half and upper half of burial	18/09/2015
P1000561	SK1577 whole burial looking S	18/09/2015
P1000562-563	SK1577 lower half and upper half of burial	18/09/2015
P1000565-566	Cut for N section of chancel arch looking E	18/09/15
P1000567	SK1580 looking N	23/09/15
P1000568-569	SK1580 looking W	23/09/15
P1000570-571	SK1580 looking N	23/09/15
P1000572	SK1580 looking E	23/09/15
P1000573-574	Grave 1581 after removal of burial looking W	24/09/15
P1000575	As above looking N	24/09/15
P1000576	As above looking S	24/09/15
P1000577	1522 and N part of chancel arch foundation looking N	24/09/2015
P1000578	As above more general view	24/09/2015
P1000579	As P1000578 looking W	24/09/2015
P1000580	Detail shot of 1522 looking W	24/09/2015
P1000581	As above looking E	24/09/2015
P1000582	General view of chancel arch foundations looking N	24/09/2015
P1000583	As above more general view from spoil heap looking N	24/09/2015
P1000584	As P1000582 but closer in	24/09/2015
P1000585	General view of chancel arch foundations looking E	24/09/2015

P1000586	As above but closer in	24/09/2015
P1000587	As above	24/09/2015
P1000588	N chancel arch foundation line looking N	24/09/2015
P1000589-590	As above showing 1522	24/09/2015
P1000591	Detail of chancel arch foundation line looking N	24/09/2015
P1000592	Chancel arch foundation line looking W	24/09/2015
P1000593-596	Detail of 1522 looking N	24/09/2015
P1000597	General view of 1522 looking N	I
P1000598-603	1586 and 1587 blocked mural tomb? in N wall of church looking N	I
P1000604-605	1586 and 1587 initial sectioning of blocking looking N	I
P1000606-607	As above looking W	I
P1000608-609	As above looking E	25/09/15
P1000610	SK1590 in or above blocking looking W	28/09/15
P1000611	SK1590 in or above blocking looking S	28/09/15
P1000612	As above looking N	28/09/15
P1000613-614	SK1590 lower half of burial and upper half of burial looking N	28/09/15
P1000615	Location shot of SK1590 looking S from above trench	28/09/15
P1000616	As above looking W	28/09/15
P1000617-619	As above looking N from spoil heap	28/09/15
P1000620	SK1590 looking S	28/09/15
93 images		

October 2015

P1000651	SK1592 looking W	1 st Oct 2015
P1000652- 653	SK1592 looking S	1 st Oct 2015
P1000654- 655	SK1592 looking N	1 st Oct 2015
P1000656	SK1593 looking S	1 st Oct 2015
P1000657- 658	SK1593 looking W	1 st Oct 2015
P1000659	SK1593 looking W	1 st Oct 2015
P1000660- 661	SK1593 location looking S	1 st Oct 2015
P1000662	General view looking N of blocking in N wall and SK1593 beyond	1 st Oct 2015
P1000663- 664	SK1593 top and bottom half of burial looking S	1 st Oct 2015
P1000665- 666	Mural chamber? Under excavation looking W and S	1 st Oct 2015
P1000667	Mural chamber? 1548, 1586 looking W	2 nd Oct 2015
P1000668- 669	Mural chamber? 1548, 1586 looking S	2 nd Oct 2015
P1000670	Mural chamber? 1548, 1586 looking N	2 nd Oct 2015
P1000671- 672	Mural chamber? 1548, 1586 looking E	2 nd Oct 2015
P1000673	As above looking N	2 nd Oct 2015

P1000674-676	General view of location of 1548, 1586 looking N	2 nd Oct 2015
P1000677-678	As above looking W	2 nd Oct 2015
P1000679-680	Western end of 1548, 1586 under excavation looking W	2 nd Oct 2015
P1000681	Plan of chancel arch line and N wall of church	2 nd Oct 2015
P1000682-683	1548 totally excavated looking W	6 th Oct 2015
P1000684-685	As above looking E	6/10/15
P1000686	Plan of mural chamber 1548 and N wall of church	6/10/15
P1000732-734	SK1602 looking W	12/10/15
P1000735	SK1602 looking N	12/10/15
P1000736-740	SK1602 top and bottom half of burial looking N	12/10/15
P1000741-742	SK1602 location shot looking S	12/10/15
P1000743-745	SK1602 looking S	12/10/15
P1000746	SK1602 looking N	12/10/15
P1000747-749	SK1602 top and bottom of burial looking N	12/10/15
P1000750	SK1602 looking W	12/10/15
P1000751-752	SK1602 top and bottom of burial looking N	13/10/15
P1000753	SK1602 looking W	13/10/15
P1000754	Sk1602 looking S	13/10/15
P1000755-756	SK1602 top and bottom of burial looking S	13/10/15
P1000757-	1605 looking W	13/10/15

758		
P1000759-760	1605 looking E	13/10/15
P1000761-762	1605 looking N	13/10/15
P1000763-766	Details of sculpted stone (poss from Co-Op shop?)	14/10/15
P1000767-774	Details of large sculpted stone in church interior at W end	14/10/15 16/10/15
P1000776-777	W end of Carmelite church following cleaning up below geotextile looking N	19/10/15
P1000779-780	SK1622 looking S	20/10/15
P1000781-782	SK1622 top and bottom half of burial looking S	20/10/15
P1000783-785	SK1622 looking N	20/10/15
P1000786-788	SK1622 looking W	20/10/15
P1000789	SK1622 looking NW	20/10/15
P1000790	SK1622 looking NE	20/10/15
P1000791	Clay surface 1620 looking S	21/10/15
P1000792	Clay surface 1620 looking E	21/10/15
P1000793	Clay surface 1620 looking W	21/10/15
P1000794-795	SK1636 looking S	22/10/15
P1000796, 798	SK1636 looking N	22/10/15
P1000799-800	SK1636 top and bottom half of burial	22/10/15
P1000801-803	SK1636 looking W	22/10/15

P1000804	SK1636 location looking N	22/10/15
P1000805, 807	General view of internal NW corner of Carmelite church looking N	22/10/15
P1000808	SK1636 looking N	23/10/15
P1000809- 810	SK1636 top and bottom of burial looking N	23/10/15
P1000811	SK1636 looking S	23/10/15
P1000812	SK1636 looking N	23/10/15
P1000813- 814	SK1636 looking W	23/10/15
P1000816	Detail of earlier stone setting 1633 around W end of grave 1638 looking W	23/10/15
P1000817- 820	As above looking N	23/10/15
P1000821	As above looking E	23/10/15
P1000822	General view of area to W of Carmelite church after cleaning up below geotextile looking E	23/10/15
P1000823	As above looking N	23/10/15
P1000825- 826	General view of Fraser cleaning up to W of Carmelite church looking NW from spoilheap	23/10/15
P1000828- 829	1642, 1643 looking W	26/10/15
P1000830	SK1644 looking N	26/10/15
P1000831	SK1644 looking S	26/10/15
P1000832	SK1644 looking N	26/10/15
P1000833- 834	SK1644 top and bottom half of burial looking N	26/10/15
P1000835- 836	SK1644 looking W	26/10/15
P1000837	SK1644 looking S	27/10/15
P1000838- 839	SK1644 top and bottom half of burial	27/10/15

P1000840	SK1644 looking N	27/10/15
P1000841	SK1644 looking W	27/10/15
P1000842	SK1644 looking N	27/10/15
P1000843	SK1644 location shot looking S	27/10/15
P1000844	SK1647 looking S	27/10/15
P1000845	SK1647 looking N	27/10/15
P1000846	SK1647 location shot looking N	27/10/15
P1000847-848	SK1647 looking W	27/10/15
P1000849-851	Details of sculpted stone fragment from 1646	27/10/15
P1000852-853	SK1649 looking S	28/10/15
P1000854	SK1649 looking N	28/10/15
P1000855-856	Sk1649 top and bottom half of burial	28/10/15
P1000857-859	Sk1649 looking W	28/10/15
P1000860	SK1649 location shot looking N	28/10/15
P1000861	Sk1649 location shot looking S	28/10/15
P1000862-863	SK1649 top and bottom half of burial looking S	28/10/15
P1000865	SK1655 looking S	29/10/15
P1000866-867	SK1655 top and bottom half of burial looking S	29/10/15
P1000868	SK1655 looking N	29/10/15
P1000869-870	SK1655 top and bottom half of burial looking N	29/10/15
P1000871	SK1655 looking W	29/10/15
P1000872-873	SK1655 looking W	29/10/15

P1000874	SK1655 looking N	29/10/15
P1000875-876	SK1655 looking S	29/10/15
P1000877	SK1655 looking N	29/10/15
P1000878	SK1655 looking W	29/10/15
P1000879-883	1651 and 1657 looking W	30/10/15
P1000884	As above looking N	30/10/15
P1000885-886	General view of cleaning up to N of NW corner of Carmelite church looking W	30/10/15
P1000887	As above looking S	30/10/15
P1000888	Gen view of Fraser cleaning up to W of Carmelite church looking W	30/10/15
P1000889-890	Grave fill becoming visible to W of Carmelite church looking N	30/10/15
P1000891-892	Potential foundation trench for N church wall becoming visible looking E	30/10/15
241 images		

November 2015

P1000893-894	Fraser working on burial SK1660 to W of Carmelite church looking W	2/11/2015
P1000895	SK1660 looking N	2/11/2015
P1000896	SK1660 looking W	2/11/2015
P1000897	SK1660 looking S	2/11/2015
P1000898-899	SK1660 top and bottom of burial looking S	2/11/2015
P1000900	SK1660 view of feet and cut into top of wall looking S	2/11/2015
P1000901	SK1660 general view looking N	2/11/2015
P1000902	As above looking NNE	2/11/2015

P1000903-904	SK1675 looking N	3/11/2015
P1000905-906	SK1675 looking S	3/11/2015
P1000907-908	SK1675 looking E	3/11/2015
P1000909	SK1675 looking W	3/11/2015
P1000910	General location shot of SK1675 looking N	3/11/2015
P1000911	SK1671 looking N	5/11/2015
P1000912	SK1671 looking N	5/11/2015
P1000913	SK1671 more general view looking N	5/11/2015
P1000914	SK1671 looking W	5/11/2015
P1000915	SK1675 looking W	5/11/2015
P1000916	SK1675 looking S	5/11/2015
P1000917	SK1675 looking N	5/11/2015
P1000918	SK1675 looking E	5/11/2015
P1000919	SK1675 looking E	5/11/2015
P1000920	SK1671 looking N	5/11/2015
P1000921-922	SK1671 top and bottom half of burial looking N	5/11/2015
P1000923	SK1671 looking S	5/11/2015
P1000924-925	SK1671 looking W	5/11/2015
P1000926-927	SK1671 looking E	5/11/2015
P1000928	SK1671 location shot looking N	5/11/2015
P1000929	SK1671 general view of shoes/boots on feet looking E	5/11/2015
P1000930	SK1671 general view of whole burial with shoes/boots on feet looking E	5/11/2015
P1000931-934	1681 looking N, S, W and E	6/11/2015
P1000935-937	1681 cleaned up looking W, S and E	6/11/2015
P1000946-949	SK1686 looking W	10/11/2015
P1000950-951	SK1686 looking N	10/11/2015
P1000952-954	SK1686 looking W with SK1671 visible below	10/11/2015

P1000955-957	As above looking N	10/11/2015
P1000958	SK1686 detail of feet with shoes/boots on looking N	10/11/2015
P1000959	SK1686 view of whole burial looking E	10/11/2015
P1000960	SK1686 detail shot of lower limbs looking S	10/11/2015
P1000961	SK1686 view of lower limbs looking E	10/11/2015
P1000962	SK1686 view of whole burial looking N	11/11/2015
P1000963-964	SK1686 top and bottom half of burial looking N	11/11/2015
P1000965	Sk1686 detail of lower limbs showing remains of shoes/boots looking N	11/11/2015
P1000966	SK1686 detail of feet showing remains of shoes/boots looking E	11/11/2015
P1000967-968	As above looking E	11/11/2015
P1000969	SK1686 looking N	11/11/2015
P1000970	SK1686 looking E	11/11/2015
P1000971-973	SK1686 looking W	11/11/2015
P1000974	SK1676 looking W	17/11/2015
P1000975	SK1676 looking N	17/11/2015
P1000976	SK1676 looking S	17/11/2015
P1000977-978	SK1676 top and bottom of burial looking S	17/11/2015
P1000979-980	SK1676 location shot looking W	17/11/2015
P1000981-983	Stone buttress/support against inside E face of Western end of Carmelite church looking W	17/11/2015
P1000984-985	As above looking S	17/11/2015
P1000986-987	Detail shot of blue stone in Western wall of Carmelite church with damage done by later grave cut looking E	17/11/2015
P1000988-989	SK1694 looking W	19/11/2015
P1000990-992	SK1694 looking N	19/11/2015
P1000993- P1000994	Stone structure 1996 looking E	19/11/2015

P1000996-996	As above looking W	19/11/2015
P1000997-998	As above looking S	19/11/2015
P1000999	As above looking N	19/11/2015
P1001101	As above looking E	19/11/2015
P1001102-1103	Internal mortar grave fill looking W	20/11/2015
210 images		
December 2015		
P1010004	General view of site conditions, flooding etc looking NW	2/12/2015
P1010005- 10006	Laying of geotextile inside W end of Carmelite church looking N	2/12/2015
P1010007	Geotextile laid in West range looking NW	2/12/2015
P1010008	Geotextile laid in West range looking W flooded robber trenches	2/12/2015
P1010009- 10016	Detail of stonework 1700 in N wall of Carmelite church looking N	2/12/2015
P1010017- 10018	Section across 'buttress' in front of inside face of W wall of Carmelite church showing 1702 looking W	2/12/2015
P1010019	As above looking N	2/12/2015
P1010020- 10022	As above looking S showing 1639, 1703, 1704	3/12/2015
P1010023	As above looking W	3/12/2015
P1010024- 10027	1639 and 1703 looking W	3/12/2015
P1010028	General view of 'buttress' looking W	3/12/2015
P1010029	As above looking N	3/12/2015
P1010030	As above looking E	3/12/2015
P1010031	As above looking S	3/12/2015

P1010032-10035	General view of E face of buttress looking W	3/12/2015
P1010036-10039	General view of mortared stonework in middle of buttress looking W	4/12/2105
P1010040	1620 and 1639 looking S	4/12/2015
P1010041	As above looking W	4/12/2015
P1010042	As above looking E	4/12/2015
P1010053-10056	S facing section of N robber trench at S end of West range looking W	8/12/2015
P1010065	Flooded church showing geotextile laid over N wall looking N	16/12/2015
P1010066	As above looking NW	16/12/2015
P1010067	Backfilling of graves at W end of church	16/12/2015
P1010068	Laying of geotextile over W end of site	16/12/2015
P1010069	Looking E along church with geotextile laid down	16/122015
P1010070	Looking S along West range with geotextile laid down	16/12/2015
P1010071	Looking N along West range with geotextile laid down	23/12/2015
P1010072	Geotextile laid in church looking N	23/12/2015
P1010073	Flooded E end of church looking E	23/12/2015
P1010074	General view of church covered with geotextile looking N	23/12/2015
P1010075	General view of West range covered with geotextile looking W	23/12/2015
71 images		

April 2016

P1010134-10135	SK1710 looking N	12/04/2016
P1010136	SK1710 looking S	12/04/2016
P1010137-10138	SK1710 top and bottom half of burial looking S	12/04/2016
P1010139	SK1710 location shot looking SE	12/04/2016
P1010140	SK1710 location shot looking S	12/04/2016
P1010141-10142	As above looking N	12/04/2016
P1010143	SK1715 looking N	15/04/2016
P1010144	SK1715 looking S	15/04/2016
P1010145-10146	SK1715 top and bottom of burial looking S	15/04/2016
P1010147-10148	SK1715 looking N	15/04/2016
P1010149-10150	SK1715 location shot looking S	15/04/2016
P1010151	SK1715 looking E	15/04/2016
P1010152	Mortar surface 1717 looking E	19/04/2016
P1010153	As above looking S	19/04/2016
P1010154	As above looking N	19/04/2016
P1010155	As above looking S	19/04/2016
P1010156	General view of area to west of Carmelite church looking NW showing channel 1708	19/04/2016
P1010157-10159	General view of channel 1708 and context 1709 looking E	20/04/2016
P1010160-10161	View of clay lining 1709 in channel 1708 looking S	20/04/2016
P1010162-10167	As above looking NW	20/04/2016
P1010168	Detail view of above looking NW	20/04/2016
P1010169	As above looking N	20/04/2016

P1010170-10171	Section through clay lining looking NW	21/04/2016
P1010172-10174	Stonework 1722 looking NW	21/04/2016
P1010175	As above looking S	21/04/2016
P1010176-10179	1725 looking W	22/04/2016
P1010180-10182	1725 looking SE	22/04/2016
P1010183-10184	1725 looking W	22/04/2016
P1010185	General view 1725 looking NW	22/04/2016
P1010186-10187	Wider view of 1725 looking NW showing course through W wall of church	22/04/2016
P1010188-10189	As above looking SE	22/04/2016
P1010190	Detail view top end of 1725 looking S	22/04/2016
P1010191	1725 looking NW	22/04/2016
P1010193-10198	Detail of 1725 looking W	26/04/2016
P1010199-10203	Detail of excavated 'lead pipe' track in 1725 looking NW	26/04/2016
P1010204	Gen view of excavated 'lead pipe' track in 1725 looking SE	26/04/2016
P1010205-10208	Excavated 'lead pipe' track looking NW	26/04/2016
P1010209	1730, 1732 looking N	27/04/2016
P1010210-10211	1730, 1732 looking W	27/04/2016
P1010212	1730, 1732 looking E	27/04/2016
P1010213	1730, 1732 looking W	27/04/2016
P1010214-10215	Detail shot of wall foundation 1732 looking W	27/04/2016

P1010216	Detail shot of wall foundation 1730 looking N	27/04/2016
82 images		
May 2016		
P1010228	General view of outside face of N wall at junction with W wall looking S	03/05/2016
P1010229	Foundation trench for N wall of church looking W	3/05/2016
P1010230-10231	As above looking E	3/05/2016
P1010232	General view of NE corner of Carmelite church looking S	3/05/2016
P1010233	As above but more general view looking E	3/05/2016
P1010234	Detailed view of outside of NE corner of Carmelite church looking S	3/05/2016
P1010235-10236	General view of external face of W wall of Carmelite church looking N	3/05/2016
P1010237	As above looking E	3/05/2016
P1010238-10240	General view of NW corner of Carmelite church looking S	3/05/2016
P1010241	General view of W wall of Carmelite church looking NNE	3/05/2016
P1010242-10245	As above looking N	3/05/2016
P1010246	Detail of N side of NW corner of Carmelite church looking E	3/05/2016
P1010247	General view of NW corner of Carmelite church looking S	3/05/2016
P1010248	As above looking S but more general view	3/05/2016
P1010249	As P1010246	3/05/2016
P1010250	General view of N side of W wall of Carmelite church showing wider foundation looking N	3/05/2016

P1010251-10252	General view of ashlar stones at NW corner of W wall of Carmelite church looking S	3/05/2016
P1010253	NW corner of Carmelite church looking W showing lower 'foundation' running at different angle to wall above	3/05/2016
P1010254-10255	General view of NW corner of Carmelite church looking W	3/05/2016
P1010256	Inside face of N wall of Carmelite church at NW corner looking N	3/05/2016
P1010257	Inside face of W wall of Carmelite church looking W	03/05/2016
P1010258	Outside face of W wall of Carmelite church looking S	04/05/2016
P1010259	General view of NW corner of Carmelite church looking S	4/05/2016
P1010260	As above looking W	4/05/2016
P1010261	As above looking W showing lower 'foundations' at different angle	4/05/2016
P1010262-10263	As P1010259	4/05/2016
P1010264	Detail shot of internal face of W wall of Carmelite church looking W	4/05/2016
P1010265-10267	General view of internal face of W wall of Carmelite church looking N from outside trench	4/05/2016
P1010268	Detail view of internal face of N wall of Carmelite church looking N	4/05/2016
P101029-10271	General view of N wall line and W end wall looking W from spoil heap	4/05/2016
P1010272	General view of N wall line and W end wall looking NW from spoil heap	4/05/2016
P1010273	General view of W wall line looking NW from spoil heap	4/05/2016
P1010274	Robbed out line of N wall of later church becoming visible looking N	4/05/2016
P1010275	As above looking E	04/05/2016
P1010276	Frasers area to N of Carmelite church N wall showing stone foundation and line of robber trench of later N wall looking N	05/05/2016
P1010277	As above looking E	05/05/2016
P1010278	As above looking W	05/05/2016
P1010279	As above looking N	05/05/2016
P1010280	SK1763 becoming visible looking W	06/05/2016

P1010281	Frasers area to N of Carmelite church N wall looking E	6/05/2016
P1010282	As above looking W	6/05/2016
P1010283-10284	As above looking N from spoilheap	6/05/2016
P1010285-10286	Frasers cleaned up length of N wall of Carmelite church looking W	6/05/2016
P1010287-10288	As above looking E	6/05/2016
P1010289	As above looking W	6/05/2016
P1010290-10291	As above looking N	6/05/2016
P1010292-10293	SK1763 fully excavated looking N	6/05/2016
P1010294	As above looking S	6/05/2016
P1010295	As above looking W	6/05/2016
P1010296-10297	As above looking N	6/05/2016
P1010298	As above looking S	6/05/2016
P1010299	Location shot of SK1763 looking S	6/05/2016
P1010300-10304	Section across Northern wall line of later church looking E	6/05/2016
P1010305	SK1763 looking S	6/05/2016
P1010306-101309	SK1763 looking N	6/05/2016
P1010310-101311	SK1763 looking S	6/05/2016
P1010312-10313	SK1763 looking N	6/05/2016
P1010314-10315	SK1763 looking S	6/05/2016
P1010316-10317	General views of church walls looking W	06/05/2016

P1010345-10346	General view of North wall of Carmelite church looking N from spoilheap.	12/05/2016
P1010347-10349	As above looking W	12/05/2016
P1010350	General view of W end of Carmelite church looking E	12/05/2016
P1010351-101352	1771 half sectioned looking E	12/05/2016
P1010353	As above looking W	12/05/2016
P1010354-10355	As above looking N	12/05/2016
P1010356-10357	As above looking E	12/05/2016
P1010358-10362	Location shot of cut 1771 looking E	13/05/2016
P1010363	Location shot of cut 1771 looking E	13/05/2016
P1010364	As above looking W	13/05/2016
P1010365-10366	General view of water supply trench (1709) cutting through W wall of Carmelite church looking NW	13/05/2016
P1010366-10369	As above looking SE	13/05/2016
P1010370	As above looking SE	13/05/2016
P1010371	General view of 1709 from spoil heap looking NW	13/05/2016
P1010372	General view of church from its W end to E end of site showing chancel arch line looking N	13/05/2016
P1010373	As P1010370	13/05/2016
P1010374	1709 looking S	13/05/2016
P1010375	1709 looking N	13/05/2016
P1010376	Stone setting 1773 looking W	13/05/2016
P1010377	Location shot of 1773 looking W	13/05/2016
P1010378-10379	As above looking S	13/05/2016
P1010380-	As above looking E with W end of Carmelite church in background	13/05/2016

10381		
P1010382-10386	General view of excavated Western end of Carmelite church looking W	16/05/2016
P1010387-10388	General view of Western end of site showing line of robbed out N wall of later church looking E	17/05/2016
P1010389	As above looking S	
P1010390	Irene working on SK1776 looking E	17/05/2016
P1010391-10392	Detail shot of wooden staff/rod associated with SK1776 looking N and S	18/05/2016
P1010393	General view of totally excavated burial SK1776 looking N	18/05/2016
P1010394-10395	General views of wooden staff/rod associated with SK1776 looking N	18/05/2016
P1010396-10398	Detailed shots of wooden staff/rod associated with SK1776 looking S	18/05/2016
P1010399-10400	SK1776 totally excavated with rod/staff still in situ looking N	19/05/2016
P1010401-10402	SK1776 totally excavated looking W	19/05/2016
P1010403-10404	SK1776 top and bottom sections looking S	19/05/2016
P1010405-1010406	SK1776 totally excavated looking S, N wall of Carmelite church visible in background	19/05/2016
P1010407	SK1776 totally excavated looking N	19/05/2016
P1010408-10409	SK1776 totally excavated looking E	19/05/2016
P1010410-10412	SK1776 top, middle and bottom sections looking N	19/05/2016
P1010413-10415	NSF812, 813 looking S	19/05/2016
P1010416	NSF812, 813 looking N	19/05/2016
P1010417	As above looking W	19/05/2016
P1010418	As above looking N	19/05/2016

P1010419-10420	As above looking N	19/05/2016
P1010421	As above looking E	19/05/2016
P1010422	As above looking N	19/05/2016
P1010423-10424	Grave 1787 looking S	25/05/2016
P1010425-10427	Grave 1787 looking w	25/05/2016
P1010428	SK1789 looking W	25/05/2016
P1010429	SK1793 looking N	26/05/2016
P1010430-10431	SK1793 top and bottom halves looking N	26/05/2016
P1010432	SK1793 looking S	26/05/2016
P1010433	SK1793 looking W	26/05/2016
P1010434	SK1793 looking E	26/05/2016
P1010435	SK1793 looking N	26/05/2016
P1010436-10438	Location shot of SK1793 and SK1789 looking W	26/05/2016
P1010439-10441	SK1789 looking N	26/05/2016
P1010442-10444	SK1789 looking S	26/05/2016
P1010443-10449	Location shots of SK1789 looking W and N	26/05/2016
P1010450	SK1796 looking N	27/05/2016
P1010451	SK1796 looking W	27/05/2016
P1010452-10453	SK1796 looking S	27/05/2016
P1010454-10456	SK1796 looking W	27/05/2016
P1010457	SK1796 looking S	27/05/2016
P1010458-	SK1796 looking N	27/05/2016

10460		
P1010461	As above looking W	27/05/2016
P1010462	As above looking S	27/05/2016
P1010463	Detail of W end of grave containing SK1796	27/05/2016
P1010464	1800 looking S	27/05/2016
P1010465-10466	1800 looking W	27/05/2016
P1010467	1800 looking N	27/05/2016
P1010468-10470	1805 looking W	30/05/2016
P1010471-10472	1805 looking S	30/05/2016
P1010473-10474	1805 looking W	30/05/2016
P1010475-10476	1805 looking N	30/05/2016
P1010477	1805 looking W	30/05/2016
P1010478	1805 looking S	30/05/2016
P1010479-10480	Grave for SK1816 looking W and N	31/05/2016

252 images

June 2016

P1010481	1737, 1738 looking S	1/06/2016
P1010482	As above looking N	1/06/2016
P1010483	SK1816, SK1818 looking W	2/06/2016
P1010484	As above looking S	2/06/2016
P1010485-10486	As above looking N	2/06/2016
P1010487	As above looking S	2/06/2016
P1010488	As above looking N	2/06/2016

P1010489	SK1816 looking S	2/06/2016
P1010490	SK1816 and SK1818 looking S	2/06/2016
P1010491-10492	SK1816 and SK1818 looking S	2/06/2016
P1010493	SK1816 and SK1818 looking N	2/06/2016
P1010494-10495	As above looking E	2/06/2016
P1010496	As above looking S	2/06/2016
P1010497	SK1818 looking N	2/06/2016
P1010498	SK1816 and SK1818 looking W	2/06/2016
P1010499	SK1816 and SK1818 looking S	2/06/2016
P1010500-10501	As above looking W	2/06/2016
P1010502-10505	Section adjacent to possible grave marker 1805 looking W	3/06/2016
P1010506-10508	1805 looking S during excavation	3/06/2016
P1010509-10514	1805 looking W during excavatio	6/06/2016
P1010515-10516	1805 looking S	6/06/2016
P1010517	1805 looking N	6/06/2016
P1010518-10519	1805 looking W	6/06/2016
P1010520-10521	1805 looking S	6/06/2016
P1010522	Reused roof slate (with peg hole) in grave 1833	7/06/2016
P1010523	1833 looking S	8/06/2016
P1010524-10525	1833 looking W	8/06/2016
P1010526	1733 looking E	8/06/2016
P1010527	1733 looking S	8/06/2016

P1010528	1733 looking E	8/06/2016
P1010529-10530	1770 and 1773 looking N after full excavation	8/06/2016
P1010531-10532	As above looking S	8/06/2016
P1010533	As above looking W	8/06/2016
P1010534	As above looking E	8/06/2016
P1010535	1770 looking E	8/06/2016
P1010536	1770 looking N	8/06/2016
P1010537-10538	Robbed out line of later church N wall looking W	9/06/2016
P1010539	1837 looking N	9/06/2016
P1010540	1837 looking W	9/06/2016
P1010541-10543	1765 under excavation looking N	10/06/2016
P1010544	As above looking W	10/06/2016
P1010545-10548	As above looking S from above	10/06/2016
P1010549-10550	As above looking E	10/06/2016
P1010551-10552	As above looking S	10/06/2016
P1010553	As above looking E	10/06/2016
P1010554-10556	As above looking W	10/06/2016
P1010558-10562	As above looking E	13/06/2016
P1010563	As above looking S	13/06/2016
P1010564-10565	As above looking N	13/06/2016
P1010566-10568	NSF967 in 1767 looking N	14/06/2016

P1010569	As above looking S	14/06/2016
P1010570-10571	As above looking W	14/06/2016
P1010572	SK1843 looking S	15/06/2016
P1010573-10574	SK1843 top and bottom of burial looking S	15/06/2016
P1010575	SK1843 looking N	15/06/2016
P1010576-10579	SK1843 looking W	15/06/2016
P1010580-10581	SK1843 location shot looking NW	15/06/2016
P1010582	SK1843 looking N	15/06/2016
P1010583-10584	SK1843 detail of skull looking W	15/06/2016
P1010585-10586	1836 (later church N wall) looking E	27/06/2016
P1010587	As above looking S	27/06/2016
P1010588-10589	As above looking W	27/06/2016
P1010590	As above looking N	27/06/2016
P1010591	1769 (pit fill) under excavation looking NW	28/06/2016
P1010592	As above looking NE	28/06/2016
P1010593	As above looking E	28/06/2016
P1010594	As above looking N	28/06/2016
P1010595-10597	SK1850 under excavation looking W	28/06/2016
P1010598	As above looking N	28/06/2016
P1010599-10600	As above looking W	30/06/2016
P1010601-10602	As above looking N	30/06/2016
P1010603-	As above looking W	30/06/2016

10605		
P1010606	As above looking N	30/06/2016
P1010607-10609	1769 (pit fill) half sectioned looking E	30/06/2016
128 images		
July 2016		
P1010610	Pit 1768 sectioned looking N	1/07/2016
P1010611	As above looking E	1/07/2016
P1010612	As above looking S	1/07/2016
P1010613	As above looking W	1/07/2016
P1010614	As above looking NW	1/07/2016
P1010615	1856 looking N	4/07/2016
P1010616	1856 looking E	4/07/2016
P1010617	1856 looking W	4/07/2016
P1010618	1856 looking E from outside the trench	4/07/2016
P1010619	N timber of large wood lined grave 1859 beginning to appear looking N	4/07/2016
P1010620	As above looking E	4/07/2016
P1010621	As above looking W	4/07/2016
P1010622	As above looking W	4/07/2016
P1010623	Cut 1861 looking W	5/07/2016
P1010624	As above	5/07/2016
P1010625	As above looking N	5/07/2016
P1010626	As above	5/07/2016
P1010627	N timber of 1859 under excavation looking E	5/07/2016

P1010628	As above looking E (more general view)	5/07/2016
P1010629-10630	W facing section across 1859 looking E	5/07/2016
P1010631	N timber 1859 under excavation looking NNE	5/07/2016
P1010632	As above looking E	5/07/2016
P1010633	Timber planking becoming visible in large wood lined grave looking N	6/07/2016
P1010634	As above	6/07/2016
P1010635	Glass fragment in fill 1862	6/07/2016
P1010636	Timber planking and N side timber under excavation looking E	6/07/2016
P1010637-10638	As above	6/07/2016
P1010639	N side timber and slightly collapsed planking at N end looking W	7/07/2016
P1010640	As above looking N	7/07/2016
P1010641	Masons mark on N facing part of NW corner of Carmelite church	7/07/2016
P1010642	Detail shot of Masons mark	7/07/2016
P1010643	Wood lined grave under excavation looking W, N side timber is under black plastic	7/07/2016
P1010644	As above looking N with plastic removed	7/07/2016
P1010645	As above looking E	7/07/2016
P1010646	As above looking W	7/07/2016
P1010647	As 10643	7/07/2016
P1010648	As above looking W S side of grave becoming visible	8/07/2016
P1010649	As above looking E whole length of upper timber visible	8/07/2016
P1010650-10652	Detail of timber planking 1863 with visible hole in one plank looking E upper timber visible in background	8/07/2016
P1010653	Timber planking 1863 under excavation looking W (N side timber under plastic)	8/07/2016
P1010654	As above looking S	8/07/2016
P1010655	Timber planking 1863 fully cleaned up looking E, one skull	8/07/2016

	becoming visible	
P1010656	As above looking E (skull hidden at this angle)	8/07/2016
P1010657	As above looking N	8/07/2016
P1010658	Detail view of W end of planking 1863 showing skull becoming visible	8/07/2016
P1010659	Timber planking fully cleaned up looking E with skull becoming visible (better light conditions)	8/07/2016
P1010660	As above more general view	8/07/2016
P1010661	As above looking E	8/07/2016
P1010662	As above looking N	8/07/2016
P1010663	Timber planking 1863 fully cleaned up looking S	8/07/2016
P1010664	First burial (SK1867) becoming visible at S side of wood lined grave visible after removal of planking looking W	13/07/2016
P1010665	As above more general view looking E	13/07/2016
P1010666	As above looking SE	13/07/2016
P1010667	SK1867 fully excavated looking W	13/07/2016
P1010668	As above looking N	13/07/2016
P1010669-10670	SK1867 top and bottom of burial fully excavated	13/07/2016
P1010671	SK1867 fully excavated looking E	13/07/2016
P1010672	SK1868 fully excavated looking W SK1867 also in shot	13/07/2016
P1010673	As above looking W	13/07/2016
P1010674	As above looking N	13/07/2016
P1010675-10676	SK1868 top and bottom of burial fully excavated	13/07/2016
P1010677	SK1867 and SK1868 fully excavated looking E	13/07/2016
P1010678	As above looking N	13/07/2016
P1010679	As above looking W	13/07/2016
P1010680	As above more general view looking W	13/07/2016

P1010681	Irene working on burial at W end of extended church	13/07/2016
P1010682	As 10680	13/07/2016
P1010683	As above looking SE	13/07/2016
P1010684	NSF1034 1862 looking W	14/07/2016
P1010685	Detail of NSF1034 looking S	14/07/2016
P1010686	As 10684	14/07/2016
P1010687	Third burial in wood lined grave under excavation looking W	14/07/2016
P1010688	As above looking N	14/07/2016
P1010689	As above looking E	14/07/2016
P1010690	As above more general view looking E	14/07/2016
P1010691	As above looking SE	14/07/2016
P1010692	SK1867, SK1868 and SK1869 fully excavated looking W	14/07/2016
P1010693	As above more detailed view	14/07/2016
P1010694-10695	As above looking S	14/07/2016
P1010696	As above looking W	14/07/2016
P1010697-10700	As above looking N	14/07/2016
P1010701	As above looking E	14/07/2016
P1010702	As above looking S	14/07/2016
P1010703	As above looking W	14/07/2016
P1010704	As above more general view looking W	14/07/2016
P1010705	As above general view from outside trench looking E	14/07/2016
P1010706	As above looking S	14/07/2016
P1010707	Location shot of wood lined grave looking N	14/07/2016
P1010708	As above looking NNW	14/07/2016
P1010709	Location shot of wood lined grave from spoil heap looking NW	14/07/2016
P1010710	General view of Carmelite church looking N from spoil heap	14/07/2016

P1010711	SK1869 fully excavated looking W	14/07/2016
P1010712	SK1867, SK1868 and SK1869 fully excavated looking W	14/07/2016
P1010713 and 10714	SK1867, SK1868 and SK1869 top and bottom halves of burials looking E	14/07/2016
P1010715	SK1867, SK1868 and SK1869 fully excavated looking W (better light conditions no scale)	14/07/2016
P1010716	As above looking N	14/07/2016
P1010717	As above looking E	14/07/2016
P1010718 and 10719	Top and bottom halves of SK1867, SK1868 and SK1869 looking W and E	14/07/2016
P1010720	SK1868 and NSF1036 detail shot looking W	15/07/2016
P1010721	As above more detailed view	15/07/2016
P1010722	As above slightly more general view	15/07/2016
P1010723	As above looking N	15/07/2016
P1010724	As 1010721 looking W	15/07/2016
P1010725	As above	15/07/2016
P1010726-10727	As above no scale	15/07/2016
P1010728-10731	NSF1039 looking N	15/07/2016
P1010732-10733	Location shot for position of NSF1039 looking W	15/07/2016
P1010734	Plan of burials SK1867, SK1868 and Sk1869	15/07/2016
P1010735	Bottom plank lining of grave under excavation looking N	18/07/2016
P1010736	NSF1046 in situ looking N	18/07/2016
P1010737-10738	As above looking W	18/07/2016
P1010739	As above looking W	18/07/2016
P1010740	As above looking N	18/07/2016
P1010741	As above looking E	18/07/2016

P1010742-10744	As above looking S	18/07/2016
P1010745	As above looking N	18/07/2016
P1010746	Plank lining on bottom of wood lined grave looking W	18/07/2016
P1010747	As above looking E	18/07/2016
P1010748	As above looking W	18/07/2016
P1010749	As 10747	18/07/2016
P1010750	As above looking S	18/07/2016
P1010751	As above general view looking W	18/07/2016
P1010752	As above general view from outside trench looking E	18/07/2016
P1010753	As above looking S	18/07/2016
P1010754	Plank lining fully excavated with N side timber also visible looking NNE	18/07/2016
P1010755	As above looking N	18/07/2016
P1010756	S side timber in situ looking S	18/07/2016
P1010757	E end of wood lined grave showing missing E side timber looking S	18/07/2016
P1010758	As above looking N	18/07/2016
P1010759	View of W side timber of wood lined grave looking W	18/07/2016
P1010760	E end of wood lined grave showing missing E side timber looking E	18/07/2016
P1010761	General view of plank lined bottom of wood lined grave looking W	19/07/2016
P1010762	As above looking S	19/07/2016
P1010763	As above looking N	19/07/2016
P1010764	As above more general view looking N	19/07/2016
P1010765	As above more general view looking E	19/07/2016
P1010766	Detail of N side of wood lined grave looking N	19/07/2016
P1010767	Detail of S side of wood lined grave looking S	19/07/2016

P1010768	Detail of W side of wood lined grave looking W	19/07/2016
P1010769	Wood lined base of grave looking NW	19/07/2016
P1010770	As above looking N	19/07/2016
P1010771	As above looking E	19/07/2016
P1010772	Plank from N side 1858 after removal	19/07/2016
P1010773-10774	Detail shots of plank from N side	19/07/2016
P1010775	Plank from N side wrapped in cling film	19/07/2016
P1010776	Detail of planks meeting S side timber looking S	19/07/2016
P1010777	S side timber after removal	19/07/2016
P1010778	Single nail/tack in edge of S side timber	19/07/2016
P1010779	As above	19/07/2016
P1010780	Plank lining on South side of wood lined grave after removal of S side timber looking E	19/07/2016
P1010781	As above showing nail/tack holes in plank ends	19/07/2016
P1010782-10783	1872 NSF1054 looking N	19/07/2016
P1010784-10790	Reused timber no 12 from 1872 on removal showing fixing holes from its former use	19/07/2016
P1010791-10793	Reused timber no 13 from 1872 on removal showing single hole	19/07/2016
P1010794	SK1870 looking S	19/07/2016
P1010795-10796	SK1870 top and bottom halves of burial	19/07/2016
P1010797	SK1870 looking N	19/07/2016
P1010798	SK1870 looking W	19/07/2016
P1010799-10800	SK1870 looking W	19/07/2016
P1010801	SK1870 location shot looking W	19/07/2016
P1010802	SK1870 location shot looking N	19/07/2016

P1010803	SK1870 location shot looking E	19/07/2016
P1010804	SK1876, SK1877 looking W	21/07/2016
P1010805-10806	SK1876, SK1877 location shot looking W	21/07/2016
P1010807	As above looking E	21/07/2016
P1010808	As above looking NNW	21/07/2016
P1010809-10810	As above looking W	21/07/2016
P1010811-10813	As above detail view	21/07/2016
P1010814-10815	SK1877 looking W	21/07/2016
P1010829	Stone setting 1773 after removal of associated courtyard surface looking W	22/07/2016
P1010830-10831	As above looking N	22/07/2016
P1010832	As above looking E	22/07/2016
P1010833-10834	As above more detailed shot looking E	22/07/2016
P1010835-10837	SK1883 looking W	22/07/2016
P1010838-10839	Location of SK1883 looking E	22/07/2016
P1010840-10841	SK1883 looking W	22/07/2016
P1010842-10843	SK1883 looking N	22/07/2016
P1010844-10845	SK1883 looking S	22/07/2016
P1010846	SK1885 looking W	22/07/2016
P1010847	As above looking N	22/07/2016
P1010848-10849	SK1885 NSF1063 staff looking N	22/07/2016

P1010850	As above looking W	22/07/2016
P1010851-10852	NSF1063 staff detail looking N	22/07/2016
P1010853-10854	SK1885 looking N	22/07/2016
P1010855-10856	As above looking W	22/07/2016
P1010857-10858	As above looking S	22/07/2016
P1010859-10860	As above looking E	22/07/2016
P1010861-10863	1866 looking W	25/07/2016
P1010864	1868 looking N	26/07/2016
P1010865	As above looking S	27/07/2016
P1010866	As above looking W	27/07/2016
P1010867	As above more general view looking W	27/07/2016
P1010868	As above looking E	27/07/2016
P1010869	As above more general looking E	27/07/2016
P1010870	As above more general view from outside site looking E	27/07/2016
P1010871	As above looking S	27/07/2016
P1010872	Section below N wall line of later extended church looking NNW	27/07/2016
P1010873-10875	As above looking N	27/07/2016
P1010876	1774 looking E	27/07/2016
P1010877-10879	1774 looking N	27/07/2016
P1010880-10881	1774 looking W	27/07/2016
P1010882	1774 looking S	27/07/2016
P1010883-10886	1709, 1897, 1898 looking W	28/07/2016

P1010887	As above looking S	28/07/2016
P1010888	Second masons mark 'T' on N face of NW corner of Carmelite church	28/07/2016
P1010889-10891	General view of NW corner of Carmelite church showing both masons marks looking S	28/07/2016
P1010892-10893	General view of NW corner of Carmelite church looking SE	28/07/2016
P1010894	As above looking SSW	28/07/2016
P1010895	As above looking S	29/07/2016
P1010896	As above detail view of 'T' looking S	29/07/2016
P1010897-10898	Detail views of outer W face of Western end of Carmelite church	29/07/2016
P1010899	As 10883-10886	29/07/2016
P1010900-10901	As 10899 looking N	29/07/2016
P1010902	1900 looking S	29/07/2016
P1010903	1900 looking N	29/07/2016
P1010904	1900 looking E	29/07/2016
294 images		

August 2016

P1010905	Machine (duck) waiting to begin machining	1/08/2016
P1010906-10908	1709 in main W section of site looking W	1/08/2016
P1010909	Site after spoil heap removal looking S	1/08/2016
P1010910-10911	As 10908	2/08/2016
P1010912	SK1904 looking W	2/08/2016
P1010913	SK1904 looking N	2/08/2016
P1010914	SK1904 looking S	2/08/2016

P1010915	SK1904 looking S	2/08/2016
P1010916	SK1904 looking N	2/08/2016
P1010917	SK1904 looking N	2/08/2016
P1010918	1911 looking N	3/08/2016
P1010919-10920	1911 looking W	3/08/2016
P1010921-10923	1911 looking S	3/08/2016
P1010924-10925	Robbed out line of S wall of extended church looking W before excavation	4/08/2016
P1010926-10927	NSF1097 Floor tile from robber trench fill 1905	4/08/2016
P1010928-10929	Line of 1904 looking W	5/08/2016
P1010930	1904 looking N	5/08/2016
P1010931	Location of 1904 looking S	5/08/2016
P1010932-10934	1904 looking E	5/08/2016
P1010935	Location of 1904 looking NW from spoilheap	5/08/2016
P1010936	1916 looking N	8/08/2016
P1010937	1916 looking S	8/08/2016
P1010938	1916 looking W	8/08/2016
P1010939	1916 looking E	8/08/2016
P1010940-10941	Location of 1916 looking NW from spoilheap	8/08/2016
P1010942-10944	SK1924 looking W	9/0816
P1010945	1923 looking E	9/08/2016
P1010946-10947	1923 looking W	9/08/2016
P1010948	SK1924 looking N showing reused roof slates in grave fill	10/08/2016

P1010949-10951	As above looking W	10/08/2016
P1010952	As 1010948	10/08/2016
P1010953	As above looking S	10/08/2016
P1010954	SK1924 fully excavated looking W	10/08/2016
P1010955-10956	SK1924 top and bottom halves of burial looking N	10/08/2016
P1010957	SK1924 fully excavated looking N	10/08/2016
P1010958-10959	SK1924 fully excavated looking S	10/08/2016
P1010960	SK1924 fully excavated looking E from outside trench	10/08/2016
P1010961	SK1924 location shot looking W	10/08/2016
P1010962-10964	SK1924 shots of skull and mid-section looking N	10/08/2016
P1010965	SK1924 fully excavated looking N	10/08/2016
P1010966	SK1924 fully excavated looking S	10/08/2016
P1010967	Sk1924 mid-section of burial looking S	10/08/2016
P1010968-969	Test section to N of SK1924 showing first appearance of charcoal layer 5009 looking W	11/08/2016
P1010970-10971	Robber trench 1923 looking W	12/08/2016
P1010972-10974	Robber trench 1923 looking E	12/08/2016
P1010975	Robber trench 1923 looking N	12/08/2016
P1010976	SK1931 looking W	12/08/2016
P1010977-10978	SK1931 looking N	12/08/2016
P1010979	SK1931 looking W	15/08/2016
P1010980-10984	SK1931 looking N	15/08/2016
P1010985-10986	SK1931 looking S	15/08/2016

P1010987-10988	SK1931 looking N	15/08/2016
P1010989	SK1931 location shot looking W	15/08/2016
P1010990	SK1931 location shot looking N	15/08/2016
P1010991-10992	SK1933 looking N	16/08/2016
P1010993	SK1933 looking S	16/08/2016
P1010994-10995	SK1933 looking W	16/08/2016
P1010996-10997	SK1933 looking N	16/08/2016
P1010998	1936 looking S	18/08/2016
P1010999	1936 looking N	18/08/2016
P1020001-P1020002	SK1938 looking N	18/08/2016
P1020003-20004	SK1938 looking W	18/08/2016
P1020005-20009	SK1938 looking S (20006-20008 top and bottom halves of burial)	18/08/2016
P1020010-20011	SK1938 looking W	18/08/2016
P1020012	Location of SK1938 looking N	18/08/2016
P1020013	Location of SK1938 looking S	18/08/2016
P1020014	SK1938 looking S	18/08/2016
P1020015-20016	Frasers rubbings of masons marks	18/08/2016
P1020017	SK1938 looking N	19/08/2016
P1020018-20020	SK1938 top and bottom of burial	19/08/2016
P1020021	SK1938 looking S	19/08/2016
P1020022	SK1938 looking W	19/08/2016
P1020023-	SK1938 top and bottom of burial	19/08/2016

P1020026		
P1020027- P1020028	SK1938 location shot looking W	19/08/2016
P1020029	Test section to E of SK1938	19/08/2016
P1020030	Pit 1768 totally excavated looking N	19/08/2016
P1020031- 20032	As above looking NNW	19/08/2016
P1020033- 20034	As above looking N	19/08/2016
P1020035- 20037	1947 looking W	23/08/2016
P1020038- 20039	1947 looking S	23/08/2016
P1020040	1952 looking E	23/08/2016
P1020041- 20044	1952 looking N	23/08/2016
P1020045- 20046	1941 and 1947 looking W	24/08/2016
P1020047- 20048	1941 and 1947 looking E	24/08/2016
P1020049- 20051	1956 looking S	24/08/2016
P1020052	1956 looking N	24/08/2016
P1020053	1957, 1958 looking S	24/08/2016
P1020054	1957, 1958 looking N	24/08/2016
P1020055	1957, 1958 looking N	25/08/2016
P1020056	1957, 1958 looking W	25/08/2016
P1020057	1957, 1958 looking S	25/08/2016
P1020058	Sherd of German stoneware NSF1235 from 1959	25/08/2016
P1020059	1964 looking W	26/08/2016
P1020060- 20061	1964 looking N	26/08/2016

P1020062-20063	1964 looking W	26/08/2016
P1020064-20065	1967 looking E	26/08/2016
P1020066	1967 looking W	26/08/2016
P1020067	1967 looking N	26/08/2016
P1020068	1967 looking S	26/08/2016
P1020069-20070	1967 looking E	26/08/2016
P1020071	1967 looking N	26/08/2016
P1020072	1967 looking W	26/08/2016
P1020073	Previously excavated robber trench (2008 excavation) in West range looking E	26/08/2016
P1020074-20075	1967 looking E	29/08/2016
P1020076	1968 looking W	29/08/2016
P1020077	1968 looking E	29/08/2016
P1020078	1972 looking N	31/08/2016
P1020079	1972 looking W	31/08/2016
P1020080	1972 looking E	31/08/2016
175 images		
September 2016		
P1020081	General view of first clean up over N end of West range following spoil heap removal looking W	1/09/2016
P1020082	As above looking E	1/09/2016

P1020083	As above looking S	1/09/2016
P1020084-20085	1977 looking W	1/09/2016
P1020086-20087	As above looking N	1/09/2016
P1020088-20089	As above looking S	1/09/2016
P1020090-20091	Section across 1977 looking W	1/09/2016
P1020092-20093	1975 looking S	1/09/2016
P1020094	1974 looking N	2/09/2016
P1020095	1974 looking NNW	2/09/2016
P1020096	1974 looking W	2/09/2016
P1020097	1974 looking S	2/09/2016
P1020098-20101	1974 looking NNW	2/09/2016
P1020102	1981 looking S	2/09/2016
P1020103-20104	1981 looking W	2/09/2016
P1020105	Clean up of demolition levels in West range looking W	2/09/2016
P1020106	As above looking N	2/09/2016
P1020107	As above from spoil heap looking NW	2/09/2016
P1020108-20109	Coin from 1979 NSF1291	2/09/2016
P1020110-20113	Cleaned up grave **** looking W, N showing burnt layers in sides	5/09/2016
P1020114	1985 looking E	5/09/2016
P1020115	1985 looking W	5/09/2016
P1020116	1985 looking N	5/09/2016
P1020117	1984 looking W	5/09/2016

P1020118	1984 looking N	5/09/2016
P1020119-20120	Cleaning up in progress in West range looking N	5/09/2016
P1020121-20122	Cleaning up in progress S side of robbed out N wall of West range	7/09/2016
P1020123	Cleaning up of robbed out wall line of N wall of West range	7/09/2016
P1020124-20125	Robbed out line of N wall of West range looking W	7/09/2016
P1020126-20127	As above looking E	7/09/2016
P1020128	General view of robbed out line of N wall of West range, W end of Carmelite church in foreground	7/09/2016
P1020129	Plan of robber trench for N wall of West range	7/09/2016
P1020130-20132	Cleaned up line of robbed out S wall line of later church looking W	9/09/2016
P1020133	As above looking E	9/09/2016
P1020134-20136	1997 looking W	9/09/2016
P1020137-20140	1997 looking E	9/09/2016
P1020141-20142	1985, 1989 looking W	12/09/2016
P1020143-20144	As above looking E	12/09/2016
P1020145	1999 looking W	12/09/2016
P1020146-20147	1999 looking N	12/09/2016
P1020148	1999 looking W	12/09/2016
P1020149-20150	1999 looking N	12/09/2016
P1020151-20152	1999 looking W	12/09/2016
P1020153-	SK5006 looking N	16/09/2016

20154		
P1020155	SK5006 looking W	16/09/2016
P1020156-20157	SK5006 looking N	16/09/2016
P1020158	SK5006 looking S	16/09/2016
P1020159-20160	SK5006 looking W	16/09/2016
P1020161-20162	Location of SK5006 looking E	16/09/2016
P1020163	SK5006 looking N	16/09/2016
P1020164	SK5006 looking S	16/09/2016
P1020165-20166	SK5006 looking W	16/09/2016
P1020167	Toolmarks on large sculpted stone at W end of church	16/09/2016
P1020168-20170	Metalled surface 5002 looking W	19/09/2016
P1020171	As above looking E	19/09/2016
P1020172-20174	As above looking N	19/09/2016
P1020175-20177	As above looking W	19/09/2016
P1020178-20179	As above looking E	19/09/2016
P1020180-20181	General view of 5002 looking NW from spoilheap	19/09/2016
P1020182-20183	5013 looking W	20/09/2016
P1020184	SK5014 looking N	20/09/2016
P1020185	SK5014 looking S	20/09/2016
P1020186	SK5014 looking W	20/09/2016
P1020187-20188	SK5014 top and bottom of burial	20/09/2016

P1020189-20191	SK5014 location shot looking N	20/09/2016
P1020192-2-193	5018 looking W	22/09/2016
P1020194	5018 looking N	22/09/2016
P1020195	5018 looking S	22/09/2016
P1020196	5018 looking E	22/09/2016
P1020197-20198	5018 looking N	22/09/2016
P1020199-20200	Metalled surface looking W	22/09/2016
P1020201	As above looking E	22/09/2016
P1020202	As above looking N	22/09/2016
P1020203-20204	As above looking S	22/09/2016
P1020205-20206	5008 looking N	23/09/2016
P10207-20209	5008 looking W	23/09/2016
P1020210-20212	5008 looking S	23/09/2016
P1020213-20215	As above looking E	23/09/2016
P1020216	5009 looking N	23/09/2016
P1020217-20219	5035 beginning to appear looking W	23/09/2016
P1020220	As above looking N	23/09/2016
P1020221-20222	Location shot of 5035 looking NW from the spoilheap	23/09/2016
P1020223-20225	Detail shots of one of the planks from the large wood lined grave	23/09/2016
P1020226-20227	Detail shots of 5035 beginning to appear looking N	23/09/2016

P10228-20234	Detail shots of edges of planks from timber lined grave showing tree rings	27/09/2016
P10235-20238	Cleaned up charcoal deposit 5035 looking W showing features beginning to appear	28/09/2016
P1020239	As above looking E	28/09/2016
P1020240	As above looking N	28/09/2016
P1020241	As above looking S	28/09/2016
P1020242-20244	5033 looking S	28/09/2016
P1020245-20246	As above looking W	28/09/2016
P1020247-20248	SK5032 looking W	29/09/2016
P1020249	As above looking S	29/09/2016
P1020250-20252	SK5032 top and bottom of burial looking S	29/09/2016
P1020253	SK5032 looking N	29/09/2016
P1020254-20255	SK5032 top and bottom halves of burial looking N	29/09/2016
P1020256	SK5032 location shot looking N	29/09/2016
P1020257	As above looking NW	29/09/2016
P1020258	Incised cross on lower foundation/earlier wall of West end of Carmelite church looking E	29/09/2016
P1020259-20260	As above location shot looking E	29/09/2016
P1020261	Grave 5030 looking N	29/09/2016
P1020262	As above looking W	29/09/2016
P1020263-20264	1765 looking E	30/09/2016
P1020265	1765 looking W	30/09/2016
P1020266	Stone foundation to N of N church wall looking E	30/09/2016
P1020267	Incised cross on lower foundation/earlier wall of West end of	30/09/2016

	Carmelite church looking W from top of wall	
P1020268-20269	As above looking E	30/09/2016
P1020270	As P1020266	30/09/2016
P1020271	As above looking N	30/09/2016
159 images		

October 2016

P1020272	5044, 5046 looking W	3/10/2016
P1020273	As above looking N	3/10/2016
P1020274	Pottery vessel in 5046 becoming visible looking N	3/10/2016
P1020275	As above more general view looking S	3/10/2016
P1020276-20279	5047 with pottery vessel becoming visible looking N	3/10/2016
P1020280	5049, 5050 looking N	4/10/2016
P1020281-20283	5049, 5050 looking W	4/10/2016
P1020284- P1020287	SK5042 looking N	4/10/2016
P1020288	SK5042 looking W	4/10/2016
P1020289	SK5042 looking E	4/10/2016
P1020290	SK5042 looking S	4/10/2016
P1020291-20292	5053 looking W	4/10/2016
P1020293-20295	As above looking N	4/10/2016
P1020296	5053 looking W	4/10/2016
P1020297	5053 looking S	4/10/2016
P1020298	5053 looking N	4/10/2016
P1020299-20301	Looking E at 5053 from outside trench	4/10/2016
P1020302	5050, 5053 and 5054 looking N	5/10/2016
P1020303	Detail of 5050, 5053 and 5054 looking N	5/10/2016

P1020304-20305	As above looking W	5/10/2016
P1020306-20308	As above looking E	5/10/2016
P1020309	As above looking S	5/10/2016
P1020310	Detail of broken pottery vessel in 5054 looking S	5/10/2016
P1020311	As above looking W	5/10/2016
P1020312	Pottery vessel in 5054 fully cleaned up looking N	5/10/2016
P1020313-20314	As above looking N	5/10/2016
P1020315	Detail of pottery vessel in 5054 looking N	5/10/2016
P1020316	As above looking W	5/10/2016
P1020317-20318	More general view of pottery vessel in 5054 and hearth/oven looking W	5/10/2016
P1020319	Detail view of pottery vessel in 5054 looking N	5/10/2016
P1020320-20321	As above looking S	5/10/2016
P1020322-20323	As above looking W	5/10/2016
P1020324	Hearth/Oven and charcoal spread looking W	7/10/2016
P1020325	As above looking E	7/10/2016
P1020326	As above looking N	7/10/2016
P1020327	5055 looking N	7/10/2016
P1020328-20330	5055 looking W	7/10/2016
P1020331	As above looking N	7/10/2016
P1020332-20335	Slate disc with incised lines from 4063	7/10/2016
P1020336	5057 looking N	10/10/2016
P1020337	5057 looking E	10/10/2016
P1020338	5057 looking S	10/10/2016
P1020339	Hearth 5058 looking N	10/10/2016
P1020340	Hearth 5058 looking W	10/10/2016
P1020341- P1020343	Hearth 5058 looking W	10/10/2016

P1020344	As above looking N	10/10/2016
P1020345	As above looking S	10/10/2016
P1020346-20347	5061 looking N	10/10/2016
P1020348	5062, 5063 looking N	11/10/2016
P1020349	5062, 5063 looking W	11/10/2016
P1020350-20352	5062, 5063 looking W	11/10/2016
P1020353-20355	5062, 5063 looking N	11/10/2016
P1020356	Charcoal spread 5035 looking S	11/10/2016
P1020357-20359	As above looking E from outside trench	11/10/2016
P1020360-20362	Section through charcoal 5035 looking W	11/10/2016
P1020363-20365	1794 and 5035 looking N	12/10/2016
P1020366-20367	5066 and 5067 looking N	12/10/2016
P1020368-20369	As above looking E	12/10/2016
P1020370-20372	Detail of blue clay balls and lumps in 5035	12/10/2016
P1020373	General view of spread 5035 looking N	12/10/2016
P1020374	Horse bone (pelvis?) in 5073 looking N	12/10/2016
P1020375	5073 looking S	12/10/2016
P1020376	5073 looking W	12/10/2016
P1020377	5073 looking E	12/10/2016
P1020378-20379	Horse bone (pelvis?) in 5073 looking N	12/10/2016
P1020380	5073 looking W	17/10/2016
P1020381	5073 looking E	17/10/2016
P1020382-20383	5073 looking N	17/10/2016
P1020384	5073 looking W	17/10/2016
P1020385	5073 looking E	17/10/2016
P1020386-20387	5073 looking SW	17/10/2016
P1020388	5073 looking W	18/10/2016

P1020389	5073 looking E	18/10/2016
P1020390	5073 looking N	18/10/2016
P1020391	5073 looking S	18/10/2016
P1020392	5073 looking N	18/10/2016
P1020393	5073 looking N	18/10/2016
P1020394	Clay built oven 5074 becoming visible looking S	18/10/2016
P1020395	As above looking W	18/10/2016
P1020396	As above looking E	18/10/2016
P1020397	Doorway 5074 in wall line 1794	18/10/2016
P1020398	As above looking S	18/10/2016
P1020399	As above more general view looking S	18/10/2016
P1020400-20401	As above looking W	18/10/2016
P1020402	5080, 5084 looking N	18/10/2016
P1020403-20404	As above looking S	18/10/2016
P1020405	As above looking E	18/10/2016
P1020406	As above looking W	18/10/2016
P1020407	5074 looking N	19/10/2016
P1020408	As above	19/10/2016
P1020409	As above looking S	19/10/2016
P1020410	As above looking N	19/10/2016
P1020411	As P1020409	19/10/2016
P1020412	As above looking W	19/10/2016
P1020413	5085 looking W	19/10/2016
P1020414	5085 looking N	19/10/2016
P1020415	5085 looking S	19/10/2016
P1020416	5085 looking E	19/10/2016
P1020417	Detail of charcoal in 5085	20/10/2016

P1020418	As above	20/10/2016
P1020419	As P1020417	20/10/2016
P1020420	As above looking N	20/10/2016
P1020421	As above looking W	20/10/2016
P1020422	As above looking W	20/10/2016
P1020423	5089 looking N	20/10/2016
P1020424	5089 looking W	20/10/2016
P1020425	Detail of charcoal in 5089	20/10/2016
P1020426	5089 looking N	20/10/2016
P1020427-20428	5089 looking W	20/10/2016
P1020429-20430	5089 looking E	20/10/2016
P1020431-20433	5089 looking S	20/10/2016
P1020434	5088 looking W	20/10/2016
P1020435	5092, 5094 under excavation looking N	20/10/2016
P1020436	As above looking S	20/10/2016
P1020437	As above looking N	20/10/2016
P1020438	As above detailed view looking N	20/10/2016
P1020439-20440	As above looking S	20/10/2016
P1020441	As above looking E	20/10/2016
P1020442	As above looking N (arrow on board is wrong)	21/10/2016
P1020443	As above (arrow on board is wrong)	21/10/2016
P1020444-20445	5092, 5094 looking N	21/10/2016
P1020446	Detail view of 5092, 5094 looking N	21/10/2016
P1020447-20449	As above looking W	21/10/2016
P1020450	As above looking S	21/10/2016
P1020451	As above looking S	21/10/2016
P1020452	Fill 5096 looking W	21/10/2016

P1020453	As above looking W	21/10/2016
P1020454-20455	Charcoal 5097 in situ looking N	21/10/2016
P1020456	Hearth/furnace cut 5092 and flue 5091 looking N	21/10/2016
P1020457	Detail of 5092 and 5091 looking N	21/10/2016
P1020458	General view of 5091 and 5092 looking N	21/10/2016
P1020459-20461	As above looking S	21/10/2016
P1020462-20463	As above looking E	21/10/2016
P1020464-20465	As above looking N	21/10/2016
P1020466-20467	5075 looking W	24/10/2016
P1020468-20469	As above looking S	24/10/2016
P1020470-20471	As above looking W	24/10/2016
P1020472	As above looking S	24/10/2016
P1020473-20474	Reused roof slate in 5075 looking W	24/10/2016
P1020475-20476	Detail of reused roof slate in 5075 looking W	24/10/2016
P1020477	General view across site from spoilheap looking NW	25/10/2016
P1020478	General view of oven 5074 and burnt clay etc looking NW	25/10/2016
P1020479	As above looking SE	25/10/2016
P1020480	As above looking W	25/10/2016
P1020481	Linear cut 5081 looking W	25/10/2016
P1020482-20483	As above looking S	25/10/2016
P1020484-20485	5081 looking E	25/10/2016
P1020486-20487	5103 looking S	25/10/2016
P1020488	As above looking W	25/10/2016
P1020489	General view of 5103 looking W	25/10/2016
P1020490-20492	Cut 5100 looking W	26/10/2016
P1020493	As above looking S	26/10/2016
P1020494-20497	Hearth 5104 looking N	26/10/2016

P1020498	As above looking W	26/10/2016
P1020499	Hearth 5109 looking W	26/10/2016
P1020500-20502	Hearth 5109 and furnace 5092 looking W	26/10/2016
P1020503	As above looking S	26/10/2016
P1020504	5058 and 5113 looking N	26/10/2016
P1020505	As above looking E	26/10/2016
P1020506	As above looking W	26/10/2016
P1020507-20508	Location shot of 5058 and 5113 looking W	26/10/2016
P1020509	As above looking E	26/10/2016
P1020510-20511	As above looking N	26/10/2016
P1020512-20513	5058 and 5113 from outside trench looking S	26/10/2016
P1020514	As above looking W	26/10/2016
P1020515	N end of oven 5074 looking W showing stake/post holes	27/10/2016
P1020516	As above looking W	27/10/2016
P1020517-20518	As above looking N	27/10/2016
P1020519	Half sectioned stakehole 5117 showing fill 5116 looking N	27/10/2016
P1020520	Detail of half sectioned stakehole 5117 looking N	27/10/2016
P1020521	General view of 5117 and adjacent furnace 5092 looking N	27/10/2016
P1020522	Half sectioned cut 5120 and fill 5119 looking E	27/10/2016
P1020523	As above looking E 5092 also visible	27/10/2016
P1020524-20525	Half sectioned cut 5122 and fill 5121 looking N	27/10/2016
P1020526-20527	5116, 5120 and 5122 looking N	27/10/2016
P1020528	5116 totally excavated looking N	27/10/2016
P1020529	5120 totally excavated looking N	27/10/2016
P1020530	5122 totally excavated looking N	27/10/2016
P1020531-20532	5124, 5126 and 5128 on W side of oven 5074 totally excavated looking W	27/10/2016
P1020533-20534	Stakeholes 5116, 5120, 5122, 5124, 5126 and 5128 looking S	27/10/2016

P1020535	As above looking N	27/10/2016
P1020536-20537	General view of oven 5074 and stakeholes looking W	27/10/2016
P1020538	As above looking E from outside trench hearths 5104 and 5109 also visible	27/10/2016
P1020539-20540	General view of ovens 5074 and 5058, furnace 5092 and hearths 5104 and 5109 looking N	27/10/2016
P1020541	Stakeholes around N side of oven 5074 looking N	27/10/2016
P1020542	Hearth 5109 looking N	27/10/2016
P1020543-20544	General view of hearth 5109 looking N with furnace 5092 in background	27/10/2016
P1020545	Half sectioned hearth 5104 looking E	27/10/2016
P1020546	Location shot of 5104 looking N	27/10/2016
P1020547-20548	Half sectioned hearth 5104 looking E	28/10/2016
P1020549-20555	Hearth 5135 under excavation looking N	28/10/2016
P1020556	As above looking S	28/10/2016
P1020557-20558	As above looking N	28/10/2016
P1020559-20560	Hearth 5135 half sectioned looking W	28/10/2016
P1020561	Furnace 5092 looking N showing heat reddened Northern side	28/10/2016
P1020562	Hearth 5140 under excavation looking SE	28/10/2016
P1020563-20564	As above looking N	28/10/2016
P1020565	5136 looking N	28/10/2016
P1020566	Detail of stone in 5136 looking N	28/10/2016
P1020567	Plan of stonework 5058	28/10/2016
P1020568-20569	5142 half sectioned looking S	31/10/2016
P1020570-20571	5142 totally excavated looking S	31/10/2016
P1020572-20573	5104 and 5108 half sectioned looking E	31/10/2016
P1020574-20576	As above looking N	31/10/2016
P1020577-20578	5144 looking N	31/10/2016

306 images		
November 2016		
P1020579	5149 looking N	1/11/2016
P1020580	General view of 5149 looking E oven 5074 also visible to left	1/11/2016
P1020581	5149 looking W	1/11/2016
P1020582	5149 looking W oven 5074 visible to right	1/11/2016
P1020583	5151 half sectioned looking W	1/11/2016
P1020584	5151 looking W with other stakeholes visible behind	1/11/2016
P1020585-20587	General view of oven 5074 looking N	1/11/2016
P1020588	As above looking S	1/11/2016
P1020589-20590	As above looking E	1/11/2016
P1020591-20592	5151 looking W	1/11/2016
P1020593-20595	General view of oven 5074 looking N	2/11/2016
P1020596	As above looking S	2/11/2016
P1020597-20599	5082 looking N	2/11/2016
P1020600	5082 looking S	2/11/2016
P1020601	5082 looking W	2/11/2016
P1020602	5082 looking E	2/11/2016
P1020603	5154 looking N	2/11/2016
P1020604-20605	5154 half sectioned looking N	2/11/2016
P1020606-20607	5154 completely excavated looking N	2/11/2016
P1020608-20609	5156 looking E	2/11/2016
P1020610	5156 half sectioned looking N	2/11/2016

P1020611-20612	5156 looking E	2/11/2016
P1020613	5156 looking N	2/11/2016
P1020614-20615	5158 and 5160 looking N	2/11/2016
P1020616	Excavated oven 5074 looking E from outside trench	2/11/2016
P1020617	As above looking W	2/11/2016
P1020618	As above looking S	2/11/2016
P1020619-20621	As above looking N	2/11/2016
P1020623	Stakeholes on N side of circumference of 5074 looking N	2/11/2016
P1020624	Section across clay lining of over 5074 looking W	4/11/2016
P1020625	General view of cleaned up line of N robbed out wall of West range (5164)	4/11/2016
P1020626-20627	Surviving clay bonded stonework of N wall of West range (5164)	4/11/2016
P1020628-20629	Surviving clay bonded stonework of N wall of West range 5164 and buttress on its N side	4/11/2016
P1020630-20632	As above looking W	4/11/2016
P1020633-20634	General view of line of N wall of West range and 'industrial' area looking W	7/11/2016
P1020635-20636	As above looking E	7/11/2016
P1020637	Totally excavated oven 5058 looking W	7/11/2016
P1020638	As above more general view looking NW	7/11/2016
P1020639-20641		7/11/2016
P1020642	5079, 5092 and 5095 looking N	7/11/2016
P1020643	As above looking S	7/11/2016
P1020644-20645	5167, 5169 looking W	7/11/2016
P1020646	As above looking S	7/11/2016
P1020647-20648	5172, 5174 looking W	7/11/2016
P1020649	As above looking N	7/11/2016
P1020650-20651	5176 looking S	8/11/2016

P1020652-20653	5176 looking W	8/11/2016
P1020654-20655	5178 looking W	8/11/2016
P1020656	5178 looking N	8/11/2016
P1020657-20658	5178 looking W	8/11/2016
P1020659-20662	5092, 5162 looking W (section across oven 5074)	8/11/2016
P1020663	5162 totally excavated looking N	8/11/2016
P1020664	As above looking S	8/11/2016
P1020665	As above looking E	8/11/2016
P1020666	As above looking W	8/11/2016
P1020667	SK5179 looking N	8/11/2016
P1020668-20669	SK5179 top and bottom halves of burial looking N	8/11/2016
P1020670	SK5179 looking S	8/11/2016
P1020671-20672	SK5179 top and bottom halves of burial looking S	8/11/2016
P1020673	SK5179 looking W	8/11/2016
P1020674	Location shot of SK5179 looking W	8/11/2016
P1020675-20676	SK5179 and Irene looking NW	14/11/2016
P1020677	5185 looking W	14/11/2016
P1020679	5185 half sectioned looking W	14/11/2016
P1020680-20681	5185 totally excavated looking W	14/11/2016
P1020682	5189 location shot looking N	14/11/2016
P1020683-20684	5189 looking W	14/11/2016
P1020685-20686	5189 looking N	14/11/2016
P1020687-20689	5065 looking N	15/11/2016
P1020690	5065 looking E	15/11/2016
P1020691	5065 looking W	15/11/2016
P1020692	Detail of 5065 looking W	15/11/2016
P1020693	Half section across 5193 looking E	15/11/2016

P1020694-20695	Section across robbed out line of N wall of West range looking E	16/11/2016
P1020696	5193 looking S	16/11/2016
P1020697-20698	5193 looking N	16/11/2016
P1020699	5193 looking W	18/11/2016
P1020700	5193 looking E	18/11/2016
P1020701	5193 looking N	18/11/2016
P1020702	5193 looking E	18/11/2016
P1020703	5193 looking N	18/11/2016
P1020704-20705	5193 looking S	18/11/2016
P1020706	5199 looking W	22/11/2016
P1020707-20708	5199 looking N	22/11/2016
P1020709	5199 looking W	22/11/2016
P1020710	5193 looking N	28/11/2016
P1020711	5193 looking S	28/11/2016
P1020712	5193 looking E	28/11/2016
P1020713	5207 looking N	29/11/2016
P1020714	5207 looking E	29/11/2016
P1020715-20718	Section through 5194 looking W	30/11/2016
P1020719-20725	Buttress on N wall of West range looking N, E, W and S	30/11/2016
156 images		

December 2016

P1020726-20728	N wall line 5164 of West range looking W	1/12/2016
----------------	--	-----------

P1020729-20731	As above looking E showing buttress in foreground	1/12/2016
P1020732	N wall line 5164 of West range looking S	1/12/2016
P1020733-20734	As above from outside trench	1/12/2016
P1020735	As above from outside trench looking E	1/12/2016
P1020736-20738	Buttress on 5164 looking N from outside trench	1/12/2016
P1020739	Plan of 5164 and buttress	1/12/2016
P1020741	Surface 1958 looking W and 5164	2/12/2016
P1020742-20743	As above looking N	2/12/2016
P1020744	1958 looking S	2/12/2016
P1020745-20746	Posthole/slot 5216 looking S	2/12/2016
P1020747-20748	As above looking N	2/12/2016
P1020749-20751	As above detail looking S	2/12/2016
P1020752-20753	Posthole/slot 5218 looking S	2/12/2016
P1020754	As above looking E	2/12/2016
P1020755	5218 looking N	2/12/2016
P1020756	General view of 5216 and 5218 with 5164 in foreground looking SE	2/12/2016
P1020757	5220 looking S	2/12/2016
P1020758	General view of 5220 looking S	2/12/2016
P1020759	General view of 5220 looking SE	2/12/2016
P1020760	5216, 5218, 5220 looking SW	2/12/2016
P1020761	5220 looking N	2/12/2016
P1020762-20763	5220 and 5218 looking N	2/12/2016

P1020764	5164, 5216, 5218, 5220 and 1958 looking W	2/12/2016
P1020765-20766	Section through 1958 looking W	2/12/2016
P1020767-20768	5164 looking E	6/12/2016
P1020769-20771	As above looking W	6/12/2016
P1020772-20774	As above looking S	6/12/2016
P1020775-20776	General view of N wall line of West range from spoilheap looking NW	6/12/2016
P1020777-20779	Section through N end of West range looking S	7/12/2016
P1020780-20781	Surface 5212 looking W with 5164 to left	8/12/2016
P1020782-20783	As above looking E	8/12/2016
P1020784-20785	As above looking N	8/12/2016
P1020786	As above looking S	8/12/2016
P1020787-20788	As above looking W	8/12/2016
P1020789	As above looking E	8/12/2016
P1020790	As above looking N	8/12/2016
P1020791-20792	5228 looking N	8/12/2016
P1020793	5228 looking W	8/12/2016
P1020794-20795	5228 looking N	8/12/2016
P1020796	5228 looking W	8/12/2016
P1020805-20806	5231 looking E	12/12/2016
P1020807-	Section across 5231 looking W	13/12/2016

20809		
P1020810-20812	5231 looking NW	13/12/2016
P1020813	5231 looking N	13/12/2016
P1020814-20815	5231 looking W	13/12/2016
P1020816-20817	5231 looking E	13/12/2016
P1020818-20820	5231 looking N	13/12/2016
P1020821-20824	5244 looking N	14/12/2016
P1020825	5244 looking S	14/12/2016
P1020826-20827	5246 (S wall of Carmelite church) becoming visible looking W	
P1020828	5246 exposed looking W	14/12/2016
P1020829	As above looking E	14/12/2016
P1020830	As above looking N	14/12/2016
P1020831	As above looking NNW from spoilheap	14/12/2016
P1020832-20836	As above looking W	14/12/2016 15/12/2016
P1020837	As above looking NNW	15/12/2016
P1020838	As above looking S	16/12/2016
P1020839	As above looking W	16/12/2016
P1020840	As above looking E	16/12/2016
P1020841	As above looking W	19/12/2016
P1020842	As above looking SSW	19/12/2016
P1020843	As above looking N	19/12/2016
P1020844	As above looking NNW	19/12/2016
P1020845	5248 looking E	19/12/2016

P1020846	5248 looking N	19/12/2016
P1020847	5250 and 5252 looking N	19/12/2016
P1020848-20849	As above looking W	19/12/2016
P1020850	As above looking S	19/12/2016
P1020851-20852	5253 looking E	19/12/2016
P1020853	As above looking N	19/12/2016
P1020854-20855	As above looking E	19/12/2016
P1020856	Machine moving spoilheap onto excavated east end of church looking E	20/12/2016
P1020857-20858	5256 looking N	20/12/2016
P1020859	5252 looking N	20/12/2016
P1020860	5252 general view looking N	20/12/2016
P1020861-20862	5257 looking E	20/12/2016
P1020863-20864	5257 looking N	20/12/2016
138 images		

January 2017

DSC12-DSC15	General views of site from scaffolding around flats on W side Riggs Road	17/01/2017
DSC16	Stone built feature 4062 in West range after cleaning up after geotextile removal looking W	18/01/2017
DSC17	As above looking S	18/01/2017
DSC18-19	As above looking N	18/01/2017
DSC20	As above looking E	18/01/2017

DSC21	As above looking S	18/01/2017
DSC22-23	5267 looking N	18/01/2017
DSC25	As above looking E	18/01/2017
DSC26	As above looking N	18/01/2017
DSC27-31	5265 looking N	19/01/2017
DSC32	5265 looking E	19/01/2017
DSC33	S facing section across foundation trench for W wall of Carmelite church	19/01/2017
DSC34-35	5265 looking N and foundation under W wall running at slightly different angle	19/01/2017
DSC36-38	As above looking E	19/01/2017
DSC39	As above looking N	19/01/2017
DSC40-41	As above looking S	19/01/2017
DSC42-44	As above looking N	19/01/2017
DSC45	As above looking E	19/01/2017
DSC46	As above looking S	19/01/2017
DSC47	As above looking N	19/01/2017
DSC48-52	As DSC16 looking S, N, W, E and W from spoilheap	20/01/2017
DSC53	General view of W end of Carmelite church looking S from outside trench	20/01/2017
DSC54	Foundation trench 5260 looking N	20/01/2017
DSC55	As above looking E	20/01/2017
DSC56-59	SW corner of W wall of Carmelite church showing N wall of West range butted against it.	20/01/2017
DSC60	Detail of toolmarks on external face of NW corner of Carmelite church looking E	20/01/2017
DSC61	SW corner of W wall of Carmelite church showing N wall of West range butted against it looking S	20/01/2017
DSC62-64	As above more general view looking N also showing 5265	20/01/2017
DSC66	5270 looking N	23/01/2017

DSC67-70	5271 looking N	23/01/2017
DSC71	5271, 5273 looking N	23/01/2017
DSC72	As above looking E	23/01/2017
DSC73-75	As above looking W from W wall of Carmelite church	23/01/2017
DSC76-77	External face of W wall of Carmelite church after cleaning up for drawing looking E and SSE	24/01/2017
DSC78-79	5277 looking N	25/01/2017
DSC80-81	5279 looking E	26/01/2017
DSC82-83	5279 detail showing reused shaped stone looking E	26/01/2017
DSC84-85	S side of section across 5279 looking N	26/01/2017
DSC86	N side of section across 5279 looking S	26/01/2017
DSC87-88	5279 looking S showing reused shaped stone	26/01/2017
DSC89	5279 looking N	26/01/2017
DSC90-94	5283 looking N	31/01/2017
DSC95	5283 looking W	31/01/2017
P1020867	5264 looking W	17/01/2017
P1020868	5264 looking E	17/01/2017
P1020869	5264 looking W	17/01/2017
P1020870	General view of foundation trench for W wall of Carmelite church looking N	17/01/2017
P1020871	As DSC16 looking E	18/01/2017
88 images		

February 2017

DSC96-97	General view of cleaned up area above Southern end of West range looking N	2/02/2017
DSC98	As above looking S	2/02/2017
DSC110	As above looking W from spoil heap with Irene in shot	13/02/2016

DSC111	Structural remains becoming visible at S end of West range looking N	13/02/2016
DSC112	As above looking E	13/02/2016
DSC113	As above looking SSW Irene in shot	13/02/2016
DSC114	As above from spoilheap	13/02/2016
DSC115-116	Back and front of ceramic counter from 3096	13/02/2016
DSC117-118	Structural remains becoming visible in west range looking E	15/02/2017
DSC119	As above looking N	15/02/2017
DSC120	As above looking NNE	15/02/2017
DSC121	As above looking S	15/02/2017
DSC122	As above looking SSW from the spoilheap	15/02/2017
DSC123	As above looking W from the spoilheap	15/02/2017
DSC128	3103 looking N	17/02/2017
DSC129	3103 looking S	17/02/2017
DSC130	3103 looking E	17/02/2017
DSC131	3103 looking W	17/02/2017
DSC132	3102 looking N	17/02/2017
DSC133	3102 looking N	17/02/2017
DSC134	3102 looking W	17/02/2017
DSC135	General view of 3102 looking E	17/02/2017
DSC136	3102 looking E	17/02/2017
DSC137	Section through 3102 looking N	17/02/2017
DSC138	General view of S end of West range under excavation from spoilheap looking SW	17/02/2017
DSC139	As above but from just outside trench	17/02/2017
DSC140-141	3109, 3110 looking W	21/02/2017
DSC142	As above looking W	21/02/2017

DSC143	As above looking E	21/02/2017
DSC144	As above looking E	21/02/2017
DSC145	As above looking N	21/02/2017
DSC146-148	General view of line of robbed southern wall of West end of South range becoming visible looking W with Irene in shot.	21/02/2017
DSC149	Sherd of late stoneware	24/02/2017
DSC150	Surviving foundations of South wall of South range becoming visible looking E	24/02/2017
DSC151	As above looking W	24/02/2017
DSC152	As above but closer in	24/02/2017
DSC153, 154	As above looking E	24/02/2017
DSC158-160	3116 looking W	27/02/2017
DSC161	3116 looking S	27/02/2017
DSC162	3116 looking N	27/02/2017
66 images		

March 2017

DSC00163	Line of foundations of S wall of South range looking W	1/03/2017
DSC00164	As above looking E	1/03/2017
DSC00165-169	3110 looking E	1/03/2017
DSC00170	3110 looking W	1/03/2017
DSC00171	3110 looking SSW	1/03/2017
DSC00172	As above looking from spoilheap	1/03/2017
DSC00173	3118 looking N	2/03/2017
DSC00174-175	3118 looking E	2/03/2017

DSC00176-177	3118 looking W	2/03/2017
DSC00178	Drains in floor of West end of South range looking E	2/03/2017
DSC00179	As above looking W	2/03/2017
DSC00180	Robbed out drain 3121 looking W	2/03/2017
DSC00181	As above looking N	2/03/2017
DSC00182-183	Detail of 3121 looking E	2/03/2017
DSC00184-185	Section across 3121 looking S	3/03/2017
DSC00186	3121 looking E	3/03/2017
DSC00187	As above	3/03/2017
DSC00188	3132 looking W	3/03/2017
DSC00189	As DSC00178	3/03/2017
DSC00190	As above looking W	3/03/2017
DSC00191	As above looking SSW from spoilheap	3/03/2017
DSC00192	As above looking W from spoilheap	3/03/2017
DSC00193	Drains in floor of West range looking S	3/03/2017
DSC00194	3121 looking S	3/03/2017
DSC00195	3121 looking N	3/03/2017
DSC00196-198	3123 looking E	3/03/2017
DSC00199	3123 looking E	3/03/2017
DSC00200-205	3123 looking W	3/03/2017
DSC00206-210	3123 looking S	3/03/2017
DSC00211-212	Drains in floor of west end of South range looking S	3/03/2017
DSC00213-214	As above looking SSW from spoilheap	3/03/2017

DSC00215	Inside face of S wall of South range under excavation looking S	3/03/2017
DSC00216	As above looking SSW	3/03/2017
DSC00217	3131 looking E	6/03/2017
DSC00218	3131 looking S	6/03/2017
DSC00219	3134 looking E	6/03/2017
DSC00220-221	3134 looking E	6/03/2017
DSC00222-223	3135, 3136 looking N	7/03/2017
DSC00224	As above looking W	7/03/2017
DSC00225	As above looking S	7/03/2017
DSC00226	3138, 3139, 3140 looking N	7/03/2017
DSC00227	As above looking S	7/03/2017
DSC00228	As above	7/03/2017
DSC00229	As above looking E	7/03/2017
DSC00230	As above looking N	9/03/2017
DSC00231-232	As above looking S	9/03/2017
DSC00233-234	As above looking E	9/03/2017
DSC00235	As above looking S	9/03/2017
DSC00236-237	As above looking E	9/03/2017
DSC00238	As above looking W	9/03/2017
DSC00239	As above looking W	9/03/2017
DSC00240-243	3143 looking W	9/03/2017
DSC00244	3143 looking N	10/03/2017
DSC00245-246	3143 looking S	10/03/2017

DSC00247-248	3118 looking E	10/03/2017
DSC00249	3118 looking W	10/03/2017
DSC00250-252	3118 looking N	10/03/2017
DSC00253-254	3099 looking N	13/03/2017
DSC00255-256	3152 looking N	13/03/2017
DSC00257	3152 looking W	13/03/2017
DSC00258-259	3152 looking E	13/03/2017
DSC00260-261	3154 looking W	13/03/2017
DSC00262	3154 looking N	14/03/2017
DSC00263	3154 looking E	14/03/2017
DSC00264	3154 looking W	14/03/2017
DSC00265	3154 looking N	14/03/2017
DSC00266	3154 looking S	14/03/2017
DSC00267-268	3154 looking W	14/03/2017
DSC00269	3154 looking E	14/03/2017
DSC00270-271	4072 looking W	14/03/2017
DSC00272-273	4072 looking N	14/03/2017
DSC00274-275	4073 looking S	14/03/2017
DSC00276-277	Architectural stonework 3157 looking N	14/03/2017
DSC00278	As above looking W	14/03/2017
DSC00279	As above looking E	14/03/2017

DSC00280	As above looking N	14/03/2017
DSC00281	As above looking W	14/03/2017
DSC00282	As above looking S	14/03/2017
DSC00283	As above looking E	14/03/2017
DSC00284	More general view of 3157 looking N	14/03/2017
DSC00285-286	4074 looking S	14/03/2017
DSC00287	3157 looking N	14/03/2017
DSC00288	3157 looking W	14/03/2017
DSC00289	3157 looking S	14/03/2017
DSC00290-291	Half section through 4074 looking N	15/03/2017
DSC00292	Feature in S end of West range looking S	15/03/2017
DSC00293	4072 looking W	15/03/2017
DSC00294	Interior floor surface of West range looking S	15/03/2017
DSC00295	As above looking N	15/03/2017
DSC00296-297	3157 looking E	15/03/2017
DSC00298	3157 looking N	15/03/2017
DSC00299	3157 looking W	15/03/2017
DSC00300-302	3157 (more stone visible) looking N	15/03/2017
DSC00303-304	Location of 3157 looking W from spoilheap	15/03/2017
DSC00305-306	3157 totally excavated looking N	15/03/2017
DSC00307-308	As above looking E	15/03/2017
DSC00309	As above looking W	15/03/2017
DSC00310	As above looking E	15/03/2017

DSC00311-312	As above looking S	15/03/2017
DSC00313-314	As above looking E	15/03/2017
DSC00315	As above looking N	15/03/2017
DSC00316-317	3157 looking S	15/03/2017
DSC00318	3157 looking W	15/03/2017
DSC00319	3157 looking E	15/03/2017
DSC00320	3157 looking N	15/03/2017
DSC00321	3157 under excavation looking N	15/03/2017
DSC00322-323	As above looking E	15/03/2017
DSC00324	As above looking W	15/03/2017
DSC00331	3127 looking N	15/03/2017
DSC00332	3127 looking W	15/03/2017
DSC00333	As above looking W	20/03/2017
DSC00334	As above more general view looking W	20/03/2017
DSC00335-336	As above looking E	20/03/2017
DSC00337-338	As above looking S	20/03/2017
DSC00339	As above looking N	20/03/2017
DSC00340-341	As above looking W	20/03/2017
DSC00342-343	Detail shot of burnt stone (lintel?) in 3127	20/03/2017
DSC00344-345	3127 looking S	20/03/2017
DSC00346	3127 looking W	20/03/2017
DSC00347	Mortar surface in the West range looking N	21/03/2017

DSC00348	As above looking S	21/03/2017
DSC00349	As above looking W	21/03/2017
DSC00350	As above looking E	21/03/2017
DSC00351-355	4080 looking N	22/03/2017
DSC00356	As above looking S	22/03/2017
DSC00357	As above looking E	22/03/2017
DSC00358	As above looking W from spoilheap	22/03/2017
DSC00359	General view of West range and west end of south range under excavation looking SSW from spoilheap	22/03/2017
DSC00360	General view looking N over west end of South range	22/03/2017
DSC00361-363	Drain 3091 looking W	22/03/2017
DSC00364-365	Drain 3091 looking N	22/03/2017
DSC00366-378	Detail shots of stonework in 3157	22/03/2017
DSC00379	Relationship between internal wall line 3003 and pit 3127 looking W	22/03/2017
DSC00380	As above looking S	22/03/2017
DSC00381-382	Detail of stonework in 3157	22/03/2017
DSC00383	3127 and 3166 looking N	22/03/2017
DSC00384	As above looking S	22/03/2017
DSC00385-386	As above looking W	22/03/2017
DSC00387-388	As above looking E	22/03/2017
DSC00389-391	As above looking W from spoilheap	22/03/2017

DSC00392	4083 looking N	23/03/2017
DSC00393-394	4083 looking S	23/03/2017
DSC00395	4082 looking W	23/03/2017
DSC00396	4085 looking N	23/03/2017
DSC00397-398	4085 looking S	23/03/2017
DSC00399	Internal green sandstone surface in West range looking E	23/03/2017
DSC00400	Mortar surface in west range looking N	23/03/2017
DSC00401	Adam working in West range looking S	23/03/2017
DSC00402-403	Stonework 3161 becoming visible to S of South wall of South range looking N	23/03/2017
DSC00404-405	3177, 3182 looking S	24/03/2017
DSC00406-407	As above looking W	24/03/2017
DSC00408-409	As above looking N	24/03/2017
DSC00410	3161 looking N	28/03/2017
DSC00411	3161 and line of W wall of South range and West range looking N	28/03/2017
DSC00412-413	As above looking E	28/03/2017
DSC00414-415	As above looking S	28/03/2017
DSC00416-417	3172 looking N	28/03/2017
DSC00418-419	3172 looking S	28/03/2017
DSC00420-421	3172 looking E	28/03/2017
DSC00422	3172 looking W	28/03/2017

DSC00423	4090 looking W	28/03/2017
DSC00424	4090 looking E	28/03/2017
DSC00425	4090 looking N	28/03/2017
DSC00426-427	4092 looking N	28/03/2017
DSC00428-429	General view of line of S wall of South range looking W	28/03/2017
DSC00430-431	4080, 4093 looking W	28/03/2017
DSC00432	As above looking S	28/03/2017
DSC00433	Detail shot of coin	28/03/2017
DSC00434-438	Section through green sandstone surface 4088 looking S	30/03/2017
DSC00439-441	As above looking S	30/03/2017
P1090271-272	Rhenish stoneware sherd	31/03/2017
P1090273-274	Whiteware sherd	31/03/2017
273 images		
April 2017		
DSC00442	3194 looking N	3/04/2017
DSC00443-444	Location shot of 3194 looking N	3/04/2017
DSC00445	3194 looking N	3/04/2017
DSC00446	Location shot of 3194 looking N	3/04/2017
DSC00447	3194 looking N	3/04/2017
DSC00448-	3192 looking N	3/04/2017

449		
DSC00450-453	3192 looking E	3/04/2017
DSC00454	3192 looking S	3/04/2017
DSC00455	3192 looking N	3/04/2017
DSC00456-457	3192 looking W	3/04/2017
DSC00458	General view of 3192 looking N	3/04/2017
DSC00459	Irene working inside west end of West range looking N	3/04/2017
DSC00460	As above looking SW from spoilheap	3/04/2017
DSC00461-462	Section through floor levels in West range looking S	3/04/2017
DSC00463-468	Section through 3205 looking S	4/04/2017
DSC00469-470	Section through floor levels in West range looking NW	4/04/2017
DSC00471-472	Penannular brooch in fill 3207 looking W	5/04/2017
DSC00473-474	Section across 3205 looking S	5/04/2017
DSC00475-476	3205 totally excavated looking S	5/04/2017
DSC00477	3205 totally excavated looking W	5/04/2017
DSC00478	As above looking N	5/04/2017
DSC00479	As above looking E	5/04/2017
DSC00480	Penannular brooch from 3207 after excavation	5/04/2017
DSC00481	Deep cut through S wall of South range showing buttress on wall looking W	6/04/2017
DSC00482	As above looking S	6/04/2017
DSC00483-484	Clay and stone layer under floor levels in West range looking N	6/04/2017
DSC00485-	As 481 looking N	6/04/2017

486		
DSC00487	General view of S wall line of South range looking W	7/04/2017
DSC00488	As above more detailed view	7/04/2017
DSC00489-491	General view of S wall line of South range looking E	7/04/2017
DSC00492	Detailed view of deep cut through S wall of South range looking S	7/04/2017
DSC00493	As above looking E	7/04/2017
DSC00494	As above looking N	7/04/2017
DSC00495	General view of S wall of South range looking W	7/04/2017
DSC00496	As above looking SW from spoilheap	7/04/2017
DSC00497	Detail of lower courses of S wall of South range becoming visible in deep cut looking SW	7/04/2017
DSC00498	As above looking S	7/04/2017
DSC00499	Selection of roof slates including one with curved profile	7/04/2017
DSC00500	Section across foundation trench 3223 on S side of S wall of South range looking W	10/04/2017
DSC00501-504	As above detailed view	10/04/2017
DSC00505	Irene working on drain 3147 looking S	10/04/2017
DSC00506	Drain 3147 looking N	11/04/2017
DSC00507	As above looking S	11/04/2017
DSC00508	General view of drain 3147 looking N, Irene standing on position of stonework to N for comparison	11/04/2017
DSC00509	Deep cut through S wall line of South range under excavation looking N	11/04/2017
DSC00510	General view of S wall line of South range looking W	11/04/2017
DSC00511	As 509 looking N	12/04/2017
DSC00512-517	Buttress on S wall line of South range looking S, W, N, E, W, S	12/04/2017 13/04/2017
DSC00518-	Branches of wood surviving in fill of deep cut through S wall of	13/04/2017

519	South range looking N	
DSC00520-521	4108 looking S	13/04/2017
DSC00522	Deep cut through S wall line of South range looking N	13/04/2017
DSC00523	Base of deep cut through S wall line of South range showing foundations of S wall and buttress looking S	13/04/2017
DSC00524	As above looking W	13/04/2017
DSC00525-526	As above looking E	13/04/2017
DSC00527-528	Section through floor levels in West range looking N	14/04/2017
DSC00529-530	Section through floor levels in West range looking S	14/04/2017
DSC00531	As 523 looking W	14/04/2017
DSC00532	As 523 looking N	14/04/2017
DSC00533	5288 looking W	14/04/2017
DSC00534	5288 looking E	14/04/2017
DSC00535	5288 looking N	14/04/2017
DSC00536	Detail of 5288 looking N	14/04/2017
DSC00537	Complete roof slate	14/04/2017
DSC00538	Complete triangular shaped roof slate from 3175	14/04/2017
DSC00539	Column? fragment	14/04/2017
DSC00540	General view of site looking N from section edge	14/04/2017
DSC00541	General view of N part of site looking N from spoilheap	17/04/2017
DSC00542-543	Location shot of N end of W cloister arcade 5294 looking N	17/04/2017
DSC00544	General view of W end of Carmelite church looking N, robbed out drain line visible in foreground	17/04/2017
DSC00545	General view of drain 3147 looking W	17/04/2017
DSC00546	As above looking N	17/04/2017

DSC00547-549	Section through floor levels in West range looking E	18/04/2017
DSC00550	N end of W cloister arcade 5294 under excavation looking N	18/04/2017
DSC00551	As above looking S showing drain line in foreground	18/04/2017
DSC00552	As 550 looking S	18/04/2017
DSC00553	General view of N end of W cloister arcade 5294 under excavation looking N	18/04/2017
DSC00554	As above looking W	18/04/2017
DSC00555	As above looking N showing surviving foundations	19/04/2017
DSC00556	As above more general view showing drain line to N of arcade line	19/04/2017
DSC00557	As above looking N	19/04/2017
DSC00558	5294 looking E	19/04/2017
DSC00559-560	5294 looking E showing drain line	19/04/2017
DSC00561	5294 more general view looking S	19/04/2017
DSC00562-564	4110 looking N	19/04/2017
DSC00565-566	Potsherd on stone surface to S of South range looking S	19/04/2017
DSC00567	As above looking W	19/04/2017
DSC00568-569	4110 sectioned looking N	19/04/2017
DSC00570	Stonework (door stop?) to S of South range looking S	19/04/2017
DSC00571-573	Section through clay levelling below West range looking S	20/04/2017
DSC00574	General view of site looking N along line of West range	20/04/2017
DSC00575-577	4113 looking W	24/04/2017
DSC00578	Stone lined tank (3238) in cut 3239 to S of South range looking E	24/04/2017
DSC00579	As above looking N	24/04/2017
DS00C580	Section across tank 3238 looking W	24/04/2017

DSC00581-582	3243 looking E	24/04/2017
DSC00583	3243 looking N	24/04/2017
DSC00584-585	3239 looking W	24/04/2017
DSC00586-587	As above looking E	24/04/2017
DSC00588	Section through clay levelling layers below West range looking NNE	24/04/2017
DSC00589	As above looking SSE	24/04/2017
DSC00590	Cut 3238 under excavation looking N	24/04/2017
DSC00591	Cut 3238 under excavation looking S	24/04/2017
DSC00592-593	As above looking E	24/04/2017
DSC00594-595	White deposit in SW corner of 3238 looking SW	25/04/2017
DSC00596	Cut 3238 totally excavated showing stone lining 3239 looking S	25/04/2017
DSC00597	As above looking N	25/04/2017
DSC00598	As above looking E	25/04/2017
DSC00599-600	As above looking W	25/04/2017
DSC00601	As above looking S	25/04/2017
DSC00602	As above looking E	25/04/2017
DSC00603	As above looking N	25/04/2017
DSC00604	As above looking W	25/04/2017
DSC00605-607	As above looking E	25/04/2017
DSC00608-610	3248 and 3249 looking W	25/04/2017
DSC00611-612	Location shot of cut 3238 looking N	25/04/2017
DSC00613	Section through clay levelling layers under South range looking W	25/04/2017

DSC00614	As above looking S	25/04/2017
DSC00615	As above looking N	25/04/2017
DSC00616	General view of trench at S end of site looking W showing edge of precinct boundary 3251 becoming visible to left of scale	26/04/2017
DSC00617	As above looking E	26/04/2017
DSC00618	As above looking W (better light conditions)	26/04/2017
DSC00619-621	Continuation of South range under excavation looking W	26/04/2017
DSC00622	Stone lined culvert becoming visible to E of West range looking W	26/04/2017
DSC00623	As above detail looking N	27/04/2017
DSC00624	As above looking S	27/04/2017
DSC00625	Cut 3238 and stone lining 3239 looking S	27/04/2017
DSC00626	As above looking N	27/04/2017
DSC00627	As above looking E	27/04/2017
DSC00628	As above looking W	27/04/2017
DSC00629	Location shot of 3238 looking E	27/04/2017
DSC00630	As above looking W	27/04/2017
DSC00631-632	As above looking N from section edge	27/04/2017
190 images		
May 2017		
DSC00659-660	Foundation for S wall of South range 3243 looking W	02/05/2017
DSC00661	As above looking S	02/05/2017
DSC00662	As above looking E	02/05/2017
DSC00663	Surviving foundations of S wall of South range looking W	02/05/2017
DSC00664	Stone lined culvert 3263 looking W showing walls 3283, 3284 and	02/05/2017

	base 3285	
DSC00665	As above looking S	02/05/2017
DSC00666	South range under excavation looking N	02/05/2017
DSC00667	Irene working in deep cut into S wall of South range looking E	02/05/2017
DSC00668-669	General view of Irene working on South range looking SW from spoil heap	02/05/2017
DSC00671	Detail shot of blue stone in W wall of Carmelite church looking E	03/05/2017
DSC00672	Detail shot of other erratic in W wall of Carmelite church looking E	03/05/2017
DSC00673	Detail shot of location of section across W wall of Carmelite church looking S	03/05/2017
DSC00674	Section across W wall of Carmelite church looking N	03/05/2017
DSC00675	As above looking S	03/05/2017
DSC00676	As above looking E	04/05/2017
DSC00677-678	As above looking S	04/05/2017
DSC00679-680	As above looking N	04/05/2017
DSC00681-682	As above looking E	04/05/2017
DSC00683	As above looking W	04/05/2017
DSC00684	E side of N doorway 3274 into South range looking N	04/05/2017
DSC00685	As above looking W	04/05/2017
DSC00686	As above looking S	04/05/2017
DSC00687	Looking down on location of doorway 3274 from section edge looking W	04/05/2017
DSC00688	As above looking SSW from spoilheap	04/05/2017
DSC00689	As above looking W from spoilheap	04/05/2017
DSC00690	E side of doorway 3274 into South range looking N (better light conditions)	05/05/2017
DSC00691	As above looking S	05/05/2017

DSC00692-693	As above looking S with N wall line 3280 also visible	05/05/2017
DSC00694	Doorway 3274 and wall line 3280 looking E	05/05/2017
DSC00695	5299 looking W	05/05/2017
DSC00696	5299 looking N	05/05/2017
DSC00697	Section across W wall of Carmelite church looking S	09/05/2017
DSC00698	As above looking N	09/05/2017
DSC00699	As above looking E	09/05/2017
DSC00700-701	General view across South range looking S	09/05/2017
DSC00702	As above looking N	09/05/2017
DSC00703-704	As above looking E	09/05/2017
DSC00705-706	As above looking W	09/05/2017
DSC00707	As above looking SSW from spoilheap	09/05/2017
DSC00708	South range under excavation looking W	09/05/2017
DSC00709-710	As above looking E	09/05/2017
DSC00711	Culvert 3263 looking W	11/05/2017
DSC00712	As above looking S	11/05/2017
DSC00713	As above looking N	11/05/2017
DSC00714-716	As above general view from spoilheap looking W	11/05/2017
DSC00717-718	Interior of South range under excavation looking N	11/05/2017
DSC00719	As above looking S	11/05/2017
DSC00720-723	As above looking W from spoilheap	11/05/2017
DSC00724-725	As above looking E	11/05/2017

DSC00726-727	As above looking N	12/05/2017
DSC00728	As above looking E from outside trench to W	12/05/2017
DSC00729-730	General view of site looking E spoilheap outside trench to W	12/05/2017
DSC00731	General view of S end of site from spoilheap outside trench to W showing line of precinct ditch 3251	12/05/2017
DSC00732	As above looking SW from spoilheap	12/05/2017
DSC00733	General view of site showing culvert line looking W from spoilheap	12/05/2017
DSC00734	Interior of south range under excavation looking W from spoilheap	12/05/2017
DSC00735	Interior of South range under excavation looking N	16/05/2017
DSC00736	As above looking S	16/05/2017
DSC00737-738	As above looking E	16/05/2017
DSC00739-740	As above looking E and showing drains in floor of structure	16/05/2017
DSC00741-744	As above looking W from spoilheap	16/05/2017
DSC00745	3265 looking N	16/05/2017
DSC00746	Robbed out line of E wall of West range 3293 looking N	17/05/2017
DSC00747	As above looking S	17/05/2017
DSC00748-749	3301 looking S	17/05/2017
DSC00750	3301 looking N	17/05/2017
DSC00751	3301 looking W	17/05/2017
DSC00752-754	3302, 3303 looking N	17/05/2017
DSC00755-756	As above looking S	17/05/2017
DSC00757	As above looking W	17/05/2017
DSC00758	As above looking E	17/05/2017

DSC00759	Interior of West range to W of robbed out wall line 3293 looking W	17/05/2017
DSC00760	As above looking E	17/05/2017
DSC00761	Robbed out wall line 3293 looking N	17/05/2017
DSC00762	As 759 looking S	17/05/2017
DSC00763	Interior deposits 3302, 3303 in South range looking E	17/05/2017
DSC00764	As above looking S	17/05/2017
DSC00765	As above looking W	17/05/2017
DSC00771	As above looking N	19/05/2017
DSC00772	As above looking S	19/05/2017
DSC00773-775	As above looking W	19/05/2017
DSC00776-777	As above looking E	19/05/2017
DSC00778	General shot over South range looking N	19/05/2017
DSC00779-780	As above looking W from spoilheap	19/05/2017
DSC00781	Culvert 3263 looking S	23/05/2017
DSC00782	As above looking N	23/05/2017
DSC00783	Culvert 3263 looking W from spoilheap	23/05/2017
DSC00784	Culvert 3263 showing disturbed N end looking W	23/05/2017
DSC00785	Irene working on oyster shell dump to S of South range looking W	23/05/2017
126 images		
June 2017		
DSC00786	Interior deposits in South range 3313, 3314 looking N	13/06/2017
DSC00787	As above looking S	13/06/2017

DSC00788-789	As above from spoilheap looking W	13/06/2017
DSC00790	As above from spoilheap looking SSW	13/06/2017
DSC00791-792	As above looking N from outside trench	13/06/2017
DSC00793	As above looking E	13/06/2017
DSC00794	As above looking E across drains in floor at W end of building	13/06/2017
DSC00795-796	Complete penannular brooch in 3287	13/06/2017
DSC00797	Location shot of brooch in 3287 in situ looking N	13/06/2017
DSC00798-799	Buttress 3280 on external face of S wall of South range looking N	14/06/2017
DSC00800-801	As above looking E	14/06/2017
DSC00802	As above more general view looking W	14/06/2017
DSC00803	As above closer in looking W	14/06/2017
DSC00804	As 802	14/06/2017
DSC00805	General shot across South range looking NW	16/06/2017
DSC00806	As above looking N	16/06/2017
DSC00807-808	Interior deposits in South range looking N	19/06/2017
DSC00809	As above looking S	19/06/2017
DSC00810-811	As above looking W	19/06/2017
DSC00812-815	As above looking E	19/06/2017
DSC00816	Irene working on oyster shell dump 3301 outside South range looking W	19/06/2017
DSC00817-818	Pottery rim with spout looking E	19/06/2017
DSC00819-820	3301 looking W	19/06/2017

DSC00821-822	As above looking E	20/06/2017
DSC00823-824	As above looking N	20/06/2017
DSC00825-826	Robbed out line of E wall of 'kitchen' under excavation looking N	20/06/2017
DSC00827	As above looking W	20/06/2017
DSC00828-829	Internal divisions 3325, 3326 in South range looking N	21/06/2017
DSC00830-833	As above looking W	21/06/2017
DSC00834	As above looking E	21/06/2017
DSC00835	As above looking E over drains in 'kitchen' floor	21/06/2017
DSC00836	As 828 looking S	21/06/2017
DSC00837-838	As above looking N	22/06/2017
DSC00839-841	As above looking W	22/06/2017
DSC00842	As above looking E	22/06/2017
DSC00843	As 835	22/06/2017
DSC00844-845	3332 looking E	22/06/2017
DSC00846	3332 more general view looking E	22/06/2017
DSC00847	As above looking N	22/06/2017
DSC00848	As above looking W	22/06/2017
DSC00849	Location shot of 3332 from spoilheap looking W	22/06/2017
DSC00850-853	3333 looking E	22/06/2017
DSC00854-856	3335 looking E	23/06/2017
DSC00857-859	3335 looking W	23/06/2017

DSC00860-861	3335 looking N	23/06/2017
DSC00862-864	3337 looking E	23/06/2017
DSC00865-866	3337 looking W	23/06/2017
DSC00867	3326 looking E	23/06/2017
DSC00868	3326 looking S	23/06/2017
DSC00869	3326 looking N	23/06/2017
DSC00870	3326 looking W	23/06/2017
DSC00871	Interior divisions 3325, 3326 and posthole 3322 looking W from spoilheap	23/06/2017
DSC00872-873	Looking SW over South range interior from spoilheap Kimm Curran in shot	23/06/2017
DSC00874-875	3317 looking N	23/06/2017
DSC00876-877	3317 looking S, 3325, 3326 also visible	23/06/2017
DSC00878-879	3343 looking N	26/06/2017
DSC00880-881	3343 looking W	26/06/2017
DSC00882	3343 looking E	26/06/2017
DSC00883	3343 looking W from spoilheap	28/06/2017
DSC00884	General view of interior of South range looking N showing internal divisions 3325, 3326 and line of water supply beginning to appear	28/06/2017
DSC00885	As above closer view	28/06/2017
DSC00886	As 884 looking S	28/06/2017
DSC00887-888	As 884 looking W	28/06/2017
DSC00889	As 884 looking E	28/06/2017
DSC00890-	Wooden base to 3350 beginning to appear looking N	28/06/2017

891		
DSC00892-894	As above looking S	28/06/2017
DSC00895	3343 looking N, 3325, 3326 and 3350 also visible	28/06/2017
DSC00896	As above looking S	28/06/2017
DSC00897	As above from spoilheap looking W	28/06/2017
DSC00898	General view of site looking SW from spoilheap, Fergus Hall in shot	28/06/2017
DSC00899	Detail of wooden base to 3350 looking W	30/06/2017
DSC00900-902	As above looking S	30/06/2017
DSC00903	3350 heading into core of S wall of South range looking E	30/06/2017
117 images		
July 2017		
DSC00904	Wooden base to 3350 looking W	03/07/2017
DSC00905-906	Location shot of wooden base 3350 looking N	03/07/2017
DSC00907-908	As above looking E	03/07/2017
DSC00909	Drain 3360 looking S	05/07/2017
DSC00910	Location shot of 3360 looking S	05/07/2017
DSC00911	3360 looking E	05/07/2017
DSC00912	3360 looking W	05/07/2017
DSC00913	3360 looking W from spoilheap	05/07/2017
DSC00914	3360 looking SSW from spoilheap	05/07/2017
DSC00915-916	3363 looking W	05/07/2017
DSC00917-919	3363 looking N	05/07/2017
DSC00921-922	3351 looking N	05/07/2017
DSC00923-925	3351 looking W	05/07/2017

DSC00926	3351 looking S	05/07/2017
DSC00927-928	3351 looking E	05/07/2017
DSC00929-931	Location of 3351 looking W from spoilheap	05/07/2017
DSC00932	General view looking down over South range looking SW	05/07/2017
DSC00933	3351 looking W showing clay at end of wooden base	05/07/2017
DSC00934	As above looking S	05/07/2017
DSC00935	As above looking N	05/07/2017
DSC00936	As above looking W	05/07/2017
DSC00937-938	As above looking E	05/07/2017
DSC00939	Detail of clay 3364 at junction with wooden base 3351	06/07/2017
DSC00940-941	As 933 looking S	06/07/2017
DSC00942	As above looking N	06/07/2017
DSC00943	Looking along line of stone culvert 3263 towards line of supply into South range, course of wooden base 3351 lines up with barrow in background	06/07/2017
DSC00944	Looking W down on line of wooden base 3351 running through South range	06/07/2017
DSC00945	As above looking SW from spoilheap	06/07/2017
DSC00946	Looking down on line of water supply from spoilheap to South	06/07/2017
DSC00947	Looking along line of water supply from outside trench to S	06/07/2017
DSC00948	View of N end of wooden base 3351 looking E	06/07/2017
DSC00949	View of wooden base 3351 looking SSE internal divisions 3325, 3326 also visible	06/07/2017
DSC00950	Detail of wooden base 3351 heading towards S wall of South range looking N	06/07/2017
DSC00951-952	Wooden base 3351 looking E showing section inside core of S wall	06/07/2017
DSC00953	As above looking NNE	06/07/2017

DSC00954-955	As above looking E	06/07/2017
DSC00956-957	3351 looking E showing deliberate build into S wall	06/07/2017
DSC00958-959	Detail of 3351 showing thickness of timber looking E	06/07/2017
DSC00960-962	As above looking S	07/07/2017
DSC00963	Detail of 3351 looking E showing profile of timber	07/07/2017
DSC00964-966	Close up of 3351 in core of S wall of South range looking E	07/07/2017
DSC00967	3351 looking N	07/07/2017
DSC00968	3351 looking W	07/07/2017
DSC00969	3351 looking S	07/07/2017
DSC00970	Timber 3351 after removal looking N along length	07/07/2017
DSC00971	Timber 3351 after removal looking W across length	07/07/2017
DSC00972	Timber 3351 showing profile	07/07/2017
DSC00973-974	Timber 3351 view of base	07/07/2017
DSC00975-976	3372 looking E	07/07/2017
DSC00977	3372 looking N	07/07/2017
DSC00978	Drain 3360 looking N	07/07/2017
DSC00979	Drain 3360 looking S	07/07/2017
DSC00980	Drain 3360 looking E	07/07/2017
DSC00981	Drain 3360 looking W	07/07/2017
DSC00982-983	3373 looking W	07/07/2017
DSC00984	As above looking E	07/07/2017
DSC00985-989	Section across precinct boundary ditch 3251 looking W	10/07/2017
DSC00990	3383 looking E	10/07/2017
DSC00991	3383 looking N	10/07/2017

DSC00992	3383 looking W	10/07/2017
DSC00993-994	3383 looking S	10/07/2017
DSC00995-996	General view of interior of South range looking E	10/07/2017
DSC00997-999	3385 looking N	10/07/2017
DSC01000	Section across 3385 looking E	10/07/2017
DSC01001-1002	3386 looking N	10/07/2017
DSC01003	General view over interior of South range looking N	10/07/2017
DSC01004	Detail of thickness of shell deposit 3301 looking S	11/07/2017
DSC01005-1006	3346 looking N	11/07/2017
DSC01007-1008	Section through 3376, 3392 looking E	11/07/2017
DSC01009-1012	3346 looking N	11/07/2017
DSC01013	General view across site looking NE Irene in shot, precinct boundary 3353 in foreground	11/07/2017
DSC01014	General view of line of precinct boundary 3251 looking E	11/07/2017
DSC01015	General view of oyster shell spread on courtyards to S of South range looking E Irene in shot	11/07/2017
DSC01016	General view across South range showing section through clay 3376 looking E	11/07/2017
DSC01017	General view along robbed out line of water supply trench looking S	12/07/2017
DSC01018	As above looking N	12/07/2017

DSC01019-1021	General view of section through clay 3376 looking E	12/07/2017
DSC01022	As above looking N	12/07/2017
DSC01023	As above looking S	12/07/2017
DSC01024-1025	3394 looking N	13/07/2017
DSC01026-1027	3403 looking N	13/07/2017
DSC01028-1029	3403 looking E	13/07/2017
DSC01030-1031	Foundation trench 3402 for S wall of South range looking E	13/07/2017
DSC01032-1033	Foundation trench 3399 for N wall of South range looking E	13/07/2017
DSC01034	3399 looking N	13/07/2017
DSC01035-1036	3402 looking E	13/07/2017
DSC01037	3402 looking N	13/07/2017
DSC01038-1039	3396 looking N	13/07/2017
DSC01040	3396 looking W	14/07/2017
DSC01041-1042	Cuts 3410 and 3413 looking N	14/07/2017
DSC01043	Cut 3410 looking W	14/07/2017
DSC01044-1045	Cut 3410 looking S	14/07/2017
DSC01046	Cut 3410 looking E	14/07/2017
DSC01047-1049	Cuts 3410 and 3413 looking N	14/07/2017
DSC01050	Cuts 3410 and 3413 looking W	14/07/2017
DSC01051-1052	3413 looking N	14/07/2017
DSC01053-1054	Location of cuts 3410 and 3413 and deposit 3394 looking W	14/07/2017
DSC01055	Cuts 3410 and 3413 and deposit 3394 looking E	14/07/2017

DSC01056	As above looking W	14/07/2017
DSC01057-1058	As 1055	14/07/2017
DSC01059	3416 looking S	14/07/2017
DSC01060	3416 location shot looking S	14/07/2017
DSC01061	3416, 3410 and 3413 and deposit 3394 looking E	14/07/2017
DSC01062-1064	3396 looking detail of wood frag NSF2822	14/07/2017
DSC1065-1066	3396 wood frag NSF2823	14/07/2017
DSC1067-1068	Section through 3396 looking SE	14/07/2017
DSC1069	Branch fragment in 3396 looking SE	14/07/2017
DSC1070	Wood frags in 3396 looking W	14/07/2017
DSC1071-1073	Section through 3396 looking SE	17/07/2017
DSC1074	3420 looking S	17/07/2017
DSC1075	3420, 3410 and 3413 looking S	17/07/2017
DSC1076	As above looking E	17/07/2017
DSC1077	As above more general view looking W	17/07/2017
DSC1078-1079	Detail of peaty element to 3396	17/07/2017
DSC1080	Cobbling 3426 looking E	17/07/2017
DSC1081	As above looking S	17/07/2017
DSC1082	As above looking W	17/07/2017
DSC1083-1084	Section through clay 3376 and deposit 3396 looking E	17/07/2017
DSC1085	Section through S wall of South range looking W	17/07/2017

DSC1086	Continuation of S wall of South range looking E	17/07/2017
DSC1087-1090	As 1083	18/07/2017
DSC1091	General view of courtyard area to S of South range looking W, 3353 visible top left	18/07/2017
DSC1092-1093	View of water supply entering W wall of Carmelite church looking E	18/07/2017
DSC1094-1095	W end of Carmelite church covered in geotextile prior to backfilling	18/07/2017
DSC1096-1098	Sculpted door jamb on E side of N doorway into South range looking E	18/07/2017
DSC1099	Section across deposits outside South range to N looking E	18/07/2017
DSC1100	As 1091	18/07/2017
DSC1101	Section through S wall of South range looking W	18/07/2017
DSC1102-1103	3432 looking N showing potsherd	19/07/2017
DSC1104	3435 looking E	19/07/2017
DSC1105-1106	General view of backfilling in progress looking N	19/07/2017
DSC1107-1111	As 1099	19/07/2017
DSC1112-1113	W and South ranges covered in geotextile prior to backfilling	19/07/2017
DSC1114	Section through green sandstone courtyard to S of South range looking W	19/07/2017
DSC1115-1116	Cut for stonelined tank on its W side looking W	19/07/2017

DSC1117-1121	Site completely backfilled.	20/07/2017	
217 images			

Appendix 7 Plan List

1	SK1040, SK1063, SK1007, SK1009, SK1016, SK1021, SK1026, SK1029, SK1032, SK1038, SK1068, N and S church walls
2	SK1044, SK1043, SK1046, SK1094, SK1095, SK1096, SK1113, SK1107, SK1156, SK1089, SK1090, 1159, 1096, 1065
3	SK1054, SK1057, 1055, N church wall
4	SK1047, SK1050, 1041, 1052, SK1082, SK1089, SK1090, SK1073, SK1076, SK1084, SK1080
5	SK1183, SK1198, 1186, 1006, 1179, 1173
6	SK1126, SK1125, SK1128, SK1122, SK1132, SK1137, SK1141, SK1150, SK1224, SK1193, SK1153, SK1148
7	SK1256, SK1257
8	1237, SK1241, SK1240, SK1259, 1261, SK1262, SK1232, SK1243, SK1231, SK1255, SK1323, SK1242, SK1245, SK1246, SK1250, SK124
9	SK1119, SK1117, 1116, 1120
10	SK1267, 1266, SK1277, SK1268, SK1276, SK1269, SK1281, 1280, SK1284, SK1305, 1359, 1288, SK1297, 1298, 1286, church S wall
11	SK1348, SK1350, SK1328, SK1402, SK1315, SK1398
12	SK1342, 1261, SK1338, SK1336, SK1339, SK1344, SK1345, SK1346, SK1326, SK1331
13	SK1377, SK1375, 1376, SK1328, SK1371, SK1352, SK1353, SK1385
14	SK1388, SK1386, 1383, SK1391, SK1393, SK1396, 1002, SK1389
15	SK1402, 1310
16	SK1406, 1405
17	SK1425, SK1423, SK1419
18	SK1386, SK1384, 1383, SK1339
19	1006, 1164, 1172, SK1166, 1162
20	1437, 1445, SK1441, 1407, 1437, 1452, 1451, 1455, SK1456, 1460, SK1461, 1464, 1462, 1453, 1408, 1409, 1445, 1358, 1360
21	1435, SK1456, 1466, 1368, 1360, 1359
22	SK1427, 1421, SK1440, SK1434, 1333, 1409, 1407, 1360
23	1370, 1368, 1304, 1359, 1468, 1471, 1470, 1355, 1472
24	1359, 1488
25	SK1169
26	SK1218, 1221, 1227
27	SK1271
28	SK1272, SK1273
29	SK1323, SK1319
30	1203, 1214, 1210, 1006, 1212, 1194, 1190, SK1196, 1208, 1213, 1214, 1209, 1210
31	SK1334, 1333
32	1164
33	SK1313
34	1160, 1161, 1162, 1168, 1164, 1167, SK1666, 1173
35	1164, 1199
36	SK1145
37	SK1317
38	1814, SK1816, SK1818, 1819, SK1796, 1800
39	SK1636, 1651, 1642, 1643
40	1527
41	N section of S facing trench across West range
42	1333, SK1334
43	3024
44	SK1519

45 3013, 3050, 3043
46 1370, 1359, 1471, 1355, 1368
47 1922, 5246, 5001
48 1916, 1967, 1964, 1966
49 1503
50 1164
51 3204, 3206, 3207, 3205
52 3212
53 3314, 3287
54 3435
55 3426
56 5216, 5218, 5271, 5277, 5273, 5214
57 5232, 5269, 5233, 5234, 5266, 5267, 1794
58 3091, 3092
59 1909, 1911, 1912
60 3132, 3144
61 3118
62 3131
63 3136, 3135, 3134, 3132
64 1872, 1865, SK1877, 1859
65 1863, 1864, 1858, 1854, 1839, 1855, 1856, 1837
66 1765, 1755
67 1988, 1994, 1997, 1919, 1840, 5023, 1794, 5009
68 1900
69 3016, 3017
70 3037, 3033
71 1972, 1974
72 1974
73 1503
74 Sondage 2 West range section
75 1162, 1160, 1161, 1167, 1168, 1173
76 1488, 1359
77 5252, 5251, 5250
78 4064
79 5164, 5207, 5205, 5194, 5065, 5214
80 1164, 1199, SK626
81 3317, 3322, 3325, 3330, 3326, 3335, 3316
82 3333, 3377, 3383, 3385, 3372
83 3420, 3416, 3410, 3413, 3402, 3396
84 3402, 3399, 3344
85 3343, 3246, 3251
86 3346, 3351, 3375, 3350, 3375
87 5035, 1988
88 3238, 3239, 3237, 3240
89 3254, 3252, 3380, 3253
90 5103, 5100

91	5038, 5057, SK1502
92	1794, 1950
93	4040, 4058, 4026, 4043, 4038
94	1522, 1488, 1359, 1473
95	5065, 5193, 5033
96	5212, 5033, 5228
97	W facing section robber trench 3043
98	3256, 3274, 3275, 3302, 3303, 3295, 3300, 3257
99	3084, 3054
100	3154, 3152
101	3283, 3284, 3285
102	3348
103	1486, 1481
104	3012
105	1773, 1770, 1774
106	1839, 1751, 1765, 1855, 1856, 1729, 1733
107	1980, 1975, 1977, 1958
108	3116
109	3103
110	5282, 5283
111	1794, SK1850, 1861, 1853
112	1794, 5282, 5283, 5285
113	1709, 1768, 1839 (E facing section)
114	5265
115	1888, 1943, 1768
116	3256, 3274, 3397, 3360, 3362
117	3396, 3422, 3399, 3375, 3404, 3256
118	3407, 3434, 3409, 3429, 3436, 3439, 3437
119	5078, 5013
120	3110, 3119, 3121
121	1983
122	1988
123	1906, 1909, 1947, 1941, 1956, 1952
124	1916
125	5002
126	1437, 1445, 1462, 1455, 1409, 1360
127	5246, 1916, 5299, 5288, 5244
128	1701, 1732, 5296, 3003, 3119, 3277, 3276
129	3016, 3017, 3003, 3028, 3034
130	3112, 3211, 3229, 3227
131	4023, 4051, 4055, 4052, 4037, 3031, 3032
132	5231, 5230, 5229, 5230, 5033, 5237-5239
133	1683, 1681
134	3259
135	3166, 3127
136	3016, 3017, 3063, 3025, 3060, 3061

137 5294, 5292
138 4090, 4072, 4102, 4103, 4075, 4074, 4108
139 3237, 3353, 3234
140 3205, 3192, 3183, 3112, 3194
141 1833, 1765
142 3019
143 1709
144 3121, 3123, 3133
145 3102, 3103
146 1786, 1709, 1729, 1895
147 1886, SK1885, 1859
148 1988, 1997, 1994, 5044, 5046
149 3157, 3156, 3160, 3158
150 3180, 3182
151 4023, 4072, 4083, 4075
152 1405, 1524, 1512, 1516
153 SK1694, SK1686, SK1671, SK1649, SK1655, SK1694
154 1503, 1499, 1314, 1506
155 SK1776
156 SK1577, SK1574
157 SK5032
158 SK5179
159 SK1789, SK1783
160 SK1593
161 SK1602, SK1671, SK1590
162 SK1488
163 SK1461
164 SK1492
165 SK1257
166 SK1763, 1773, 1856, 1839
167 SK1867, SK1868, SK1869
168 SK1870, SK1938, SK1904, SK1931, SK1933, SK5006, SK1843, SK1924, SK5014
169 SK1169
170 SK1565, SK1553, SK1571, SK1549, SK1538, SK1592,
171 1548, 1522, 1584, 1583
172 SK1504, SK1411, SK1413, SK1417, SK1494
173 SK1873, 1709, 1719, SK1710, SK1715, SK1743
174 SK1660, SK1675
175 SK1504
176 SK1647
177 3082
178 5058, 5071, 5066, 5069, 5063
179 5089
180 5178, 5082, 5160, 5158, 5172, 5167, 5169, 5174
181 5176, 5138, 5162
182 5053, 5055, 5050, 5170, 5149, 5122, 5142, 5120, 5149, 5116, 5124, 5126

183 5082, 5083, 5092, 5095
184 5092, 5091, 5109, 5110, 5138, 5104
185 1730, 1732, 1740, 5232, 5269
186 E facing section of Western wall of Carmelite church
187 W facing section of Western wall of Carmelite church
188 W facing section of Western wall of Carmelite church
189 S facing section of 1730
190 E facing section of Western wall of Carmelite church
191 E facing section of main church area showing buttress on N wall of West range
192 S facing section N wall of Carmelite church
193 S facing section N wall of Carmelite church
194 S facing section across West range
195 section through S wall of South range
196 N facing elevation of W wall of Carmelite church
197 South facing section across N end of West range 2094, 2101, 2070, 2048, 2042, 2053, 2048, 2023, 2000
198 West facing section across N end of West range 2024, 2026, 2001, 2031
199 2058, 2076, 2078, 2080, 2076, 2082, 2084, 2096
200 2048, 2047, 2072, 2062, 2063, 2068, 2070
201 2092, 2091, 2057, 2074, 2053, 2051, 2050, 2059, 2073, 2074
202 2087, 2086, 2089, 2088
203 2057, 2080, 2084, 2085
204 2042, 2061
205 2042, 2043, 2044, 2046
206 2053, 2054,
207 2025, 2028-2030, 2022
208 4000, 4005, 4008, 4001
209 3003, 3004, 3006, 3008
210 2020, 2016, 2010, 2011
211 2011, 2012, 2010
212 2008, 2010, 2009, 2005
213 3029, 3021, 3031, 3003
214 4000, 4001, 4003, 4011, 4013
215 4023, 4030, 4025, 4033, 4026, 4029

Appendix 8

Bulk Finds by Box

Finds Type	Number of boxes
Pottery	6
Animal Bone	6
Wood/Organic	7
Mollusc	5
MWD/mortar/coal	1
Leather	1

Appendix 9

Excavations at Riggs Road, Perth 2008 (Interim Data Structure Report)



General view of excavation area looking north-west in 2008 (foundations of 19th century house visible in foreground) figure is standing at West end of the Carmelite friary church



10th June 2014

Introduction

These excavations were carried out by the former SUAT Ltd under the direction of Derek Hall and Ray Cachart on behalf of John Semple of Direct Flooring Ltd and followed a site evaluation of 2007 (Hall 2007). These archaeological interventions were undertaken in order to match the planning condition attached to Perth and Kinross Council planning application 06/02581/FUL. This application for small industrial units had a foundation design which would destroy all archaeological deposits to its formation level, therefore the excavations reported on here were focused on the footprint of the approved building. Originally it was planned to excavate the building footprint in two sections so that spoil didn't have to be removed from site, at the halting of excavation in 2008 only one of these two sections had been opened. The excavations took place between 18th June and 22nd August 2008 and encountered mixed weather conditions including periods of intense flooding during August which entailed regular pumping of the site. Excavations were halted by the developer due to the number of human burials and the excavation was sealed under geo-textile and backfilled in November 2008. No analysis has yet been undertaken of either the context sheets or the plans and all of the finds, samples and other artefactual material remain unstudied. This interim Data Structure Report on the excavations of 2008 has been prepared by Derek Hall in advance of a return to site to continue the excavations in June 2014.

Archaeological and Historical Background

The proposed development lies to the immediate west of SUAT Ltd's excavations of the Carmelite Friary of Tullilum, which were carried out as a Manpower Services Scheme project in 1982. Those excavations located the eastern end of the friary church and part of its east range (Hall 1987).

An early church/chapel?

The first surviving reference to the place of Tullilum is in a charter of Malcolm IV, dated 1157x60, granting to Dunfermline abbey the church of Perth with its various lands including "Tullilum, aliud Tullilum"—which Barrow takes to mean Meikle and Little Tullielum (*RRS* i, no 157). Such lands may have had attached chapels which were part of the early church within the shire of Perth which was later centred on the parish church of the town. The second element in the place name Tulli-lum may support this suggestion. The "Tulli.." element of the place name is derived from the Gaelic *tulach*, a hillock or ridge (Nicholaisen 1976, 147). The ".lum" element is, however, poorly understood. Suggestions include, G. *leum*, a leap (Edwards 1910, 75), G. *luim*, bare surface (Johnston 1976, 245). In this particular context a more likely derivation may be G. and Welsh *lann* meaning church lands (Mackinlay 1904, 61-4).

The Carmelites

There are no surviving contemporary documents which relate the transfer of this chapel to the Carmelite friars. The usual explanation of the convent's foundation is that the Carmelites came to Scotland in 1260 and that two years later they were provided by Richard, bishop of Dunkeld with their first chapel in the country, at Tullilum near Perth, the first firm evidence of this connection is not in fact until 1365 when Thomas of Inchyareth, prior of the Carmelites of Tollylom, appears as a

witness in a charter of the abbey of Inchaffray (*Inchaffray Chrs*, 130, no cxxv). Although there are no surviving records it is possible that an early chapel at Tullilum was transferred, at some date between c 1160 and 1260/2, from the possession of the abbey of Dunfermline to that of the bishop of Dunkeld who in turn gave it to the Carmelite friars.

The Bishop of Dunkeld

From the end of the 14th century firmer information survives concerning both the actual convent at Tullilum and the use of the friars' church by the bishop of Dunkeld. In 1392-3 the abbey of Cambuskenneth was in a serious dispute with the bishop of Dunkeld, which eventually led to the excommunication of the bishop. The act was undertaken by the bishop of Glasgow in the church of the Carmelite friars of Tullilum in the diocese of Dunkeld. That the convent was an important centre of the diocese by this date is confirmed during the litigation that took place before the excommunication. A further glimpse of the bishop of Dunkeld's use of the friary comes from Myln's *Vitae Dunkeldensis Ecclesiae Episcoporum*. In this Myln described how in 1457 Bishop Thomas Lauder had brought the land to such peace that he was able to hold his synod in the church of Dunkeld instead of Tullilum, where it had long been wont to meet owing to the violence of the "caterans" or highland robber bands. Moreover Bishop Thomas founded a daily mass for the repose of souls at the convent (Myln, *Vitae*). The practicalities of such an Episcopal connection must have meant that the bishops of Dunkeld kept a residence and store houses at Tullilum. The details of this residence become clear from Myln's accounts which cover the period 1505-15. In addition to town houses in Perth, Edinburgh and Dundee, the bishop of Dunkeld had rural residences at Dunkeld, Cluny, Kinwaid and Tullilum. By the time of these accounts Dunkeld was once again the centre of episcopal activity, but Tullilum remained the bishop's main centre of business with more accounts being rendered there than at Dunkeld. In terms of financial upkeep the Tullilum residence matched and at times exceeded the cost of the bishop's main fortified residence at Cluny (*Dunk Rent*, 60-9). The many constructional works undertaken by Bishop George Brown included improvements to both the bishop's residence at Tullilum and the convent. Major refurbishment of the residence in Perth began in 1507 with numerous purchases of materials. The Tullilum residence profited from this work, with the roof there being repaired by the same slaters as were engaged for the town house (*Dunk Rent*, 203-5). Work at Tullilum began in earnest in 1509 with further repairs to the roof of the residence and the bishop's stonemason Thomas Fotheringhame "hewing" stone provided by the bishop for the church of Tullilum. Quantities of coal and lime were also transported to Tullilum for the building work as well as "hardin", or coarse linen made from waste flax, for the bishop's chamber there (*Dunk Rent*, 211-2). Repairs to the place of Tullilum in 1510 cost a further 12s 6d and in 1511 masonry, iron and timber were purchased for a turnpike stair and window which were added to the bishop's chamber (*Dunk Rent*, 222-7). Work continued at Tullilum through 1512 with £64 1 ls 1 ld being spent on masons, slaters, carpenters and sawyers as well as their materials, lime, clay, sand, timber and nails (*Dunk Rent*, 229-32). In 1513 Patrick Mason was paid £4 5s for stone and wood work for the greater window in the hall at Tullilum while smiths were paid £1 1 ls for iron work for the window and the granary above the larder at Tullilum. Glass work for the window cost £1 17s 8d while sawing wood for the granary cost a further 2s 43 (*Dunk Rent*, 227-8). In this year the building work explicitly extended to the convent church, with wood being cut at Rannoch for the church (*Dunk Rent*, 129-30). The cost of conveying this timber appears in the following January's accounts where it is described as for the nave, W gable of the church and the gallery on the S of the church above the cloister. In the same accounts some 14,000 "Cathness slates" were purchased for the church at a cost of £49 and carried there in "the Bontay"—which is perhaps the name of the ship involved. Nor were internal fittings neglected for an altar of the Holy Blood was constructed with a painted reredos. However, this work was not completed before Bishop George's death. It is stated, though, that the accounts kept by "Sir" John Davidson, a friar of Tullilum, prove that the Bishop's executors did complete this work. It is not clear what role Davidson had within the friary, but

he would seem to have been retained by the bishop to oversee the work there (*Dunk Rent*, 233-9). Building work at Tullilum continued then for at least a further year. In 1514 John Wiys, stone cutter, and Bodock, slater, were paid for work on the kitchen at Tullilum, while saws were purchased for the pantry, iron bars and nails for the W and E windows of the hall, as well as four spars for the stair (*Dunk Rent*, 232-3). The accounts rendered in 1515 also record work during the previous year on the church roof costing 40s and a further payment to Friar John Davidson of 26s 8d, presumably for supervising the remaining work at Tullilum (*Dunk Rent*, 265-6). It is possible that building repairs and extensions continued after this date but this detailed source ends at this date. The final reference to the fabric of the convent before the Reformation comes in 1551 when Prior Alexander Thompson pledged annually five bolls of the friars' income of produce, half beer and half meal, to John Gray in return for the sum of £30 which was needed apparently to the friars' "great necessity and the furnishing of the said place of Tullilum" (SRO, GD79/3/22). Fittis says that the debt was paid off in full in 1555 but his source is unknown (Fittis 1885, 207). The realities of their needs remain unknown as repair to buildings was being used as a common pretext for the raising of cash which then went on the 'friars' great necessity' rather than their deteriorating building fabric (Donaldson 1979, 21).

The Reformation

The Catholic Bishop Lesley in his *History of Scotland* describes the action of the Perth burgesses against their religious houses in 1559 with considerable melodrama: "... and without any forder stay [they] past to the gray and black freirs, and to the Carmelites' place callit Tullielum and thair pulled thame all three downe to the erd with sic rage and furie of the people, that scarslie was thair left ane stone standing apone another; and all the freris put furth of thame and spulyeit of all they had; . . ." (Lesley, *History*, 272). Bishop Lesley, writing in exile, was in any case hardly an impartial historian. An alternative account is provided by Lindsay of Pitscottie who describes the Reformers going: ". . . to the greyfreiris and blakfreiris and to the freirs of Tullielum and cast thame all done except the freis of Tullielum quhilk the Lord Ruthven saiffit be his moyane [intervention], but abolischit the freirs thair of . . ." (Pitscottie, *Historie*, ii, 146). Pitscottie, writing in the 1570's, was a supporter of the Reformers and not without his own bias; however, from 1542 he was often a witness to the events he described and his account is generally thought to be reliable. The suggestion of Ruthven's intervention to save the convent is indeed highly plausible, for his family had connections not only with the see of Dunkeld, where his son George was precentor in the years before 1571, but also with the Murrays of Tibbermuir who were related through marriage (*Scots Peerage*, iv, 259, 261-2). It was the Murrays of Tibbermuir who benefited most directly from Ruthven's intervention. In 1560 Prior Robert Richie placed the friary lands of Unthank, Dawghach and Crawhill in feu at favourable terms to Patrick Murray (SRO, GD79/6/24). Eight years later Patrick Murray had gained feu of Upper and Nether Tullilum and the convent precincts (Fittis 1885, 208-9).

The state of the convent in the years following the Reformation is unknown, although the Carmelite friars' "place" was still providing the King James VI Hospital with a recognised feu-ferm in 1619 (Milne 1891, 181). There is no indication of the fate of the bishop of Dunkeld's residence and it does not seem to have been distinguished from the convent in these later feu-ferms. The lands and site of the friary subsequently underwent several changes of ownership and were acquired in 1692 by the Glover Incorporation. About 1740 the grounds of the friary were converted into a garden by Robert Comb, and in the process of levelling, several images and coins are said to have been dug out of the rubbish (Fittis 1885, 211). From the late 18th century the area then becomes known as 'Dovecotland' and is often described in 19th century references as a 'village'. Up until the construction of the Whitefriars Industrial Estate in the early 1980's the Jeanfield Road frontage was occupied by substantial stone tenement buildings with individual gardens to the rear.

The Riggs Road site was occupied by Normand's joinery workshop whose buildings were demolished and cleared prior to the excavations of 2008.

The excavations of 2008

Interim Phasing

Introduction

This interim phasing has been written based on the archived excavation records of 2008 and the hands on experience of the lead site director, when work was halted on site elements of the earliest phasing of the church were only just beginning to be defined and this means that the interpretation of that element may change in the light of the planned further excavations. That is also the case with the phasing of the buildings of the friary claustral complex, for example further excavation has to be undertaken on the west range and the southern range has, as yet, not been excavated.

Phase 1 – Existing pre-friary church/chapel?

In 1982 evidence was recovered for stone surfaces underlying parts of the Carmelite Friary's East range, these appeared to respect the presence of the Carmelite friary churches southern wall (Hall 1987, 103 and Illus 44). At the time this was interpreted as evidence for the existence of a church on the site prior to the friary's foundation in 1262, this is something that was already suggested by some of the documentary evidence (see Historical section above). Towards the end of the 2008 phase of excavations on the Riggs Road site further evidence was beginning to be exposed of parts of these surfaces (653) which again respected the presence of the churches southern wall (160/172) and underlay the excavated part of the friary's west range. The walls of this potential early church/chapel are represented by contexts 177, 160/172 and 396. These are all built of mortar bonded green sandstone and survive at best two to three courses high. A single narrower wall line (397) was located running west from the external face of wall 396, its function and position in the phasing (Phase 1 or 2) are currently not understood although it may potentially represent the foundation for a bell tower at this end of the building.

Finds

Some of the excavated human burials within the church may relate to its earliest phase, this will only become clearer when full stratigraphic analysis of the context records has taken place. No other types of artefacts were found from this phase.

Phase 2 – Carmelite friary

The Phase 1 church building has a building butted against its southern wall which must represent the western range of the friary complex. In 2008 it was only the northern end of this structure that was examined and wall lines 229 and 196 were recorded. These wall lines enclosed internal floor surfaces 465 and 482 which were built of crushed green sandstone. To the east of this structure and the south of the church building three walls 136, 242 and 479 were located forming a smaller square enclosure that forms the cloister of the friary complex. The western end wall of the church has a stone buttress (712) built against its internal face. Limited evidence for former internal mortar and small stone floor surfaces were encountered at the western end of the church (543), it was not clear whether these originally acted as bedding layers for either flat stones or ceramic tiles.

Finds

In a similar fashion to Phase 1 several of the excavated internal burials must relate to the Carmelite friary phase of the church, again it is only after detailed stratigraphic analysis that this will be clarified. On the southern side of the cloister a possible kitchen shell midden (148) was located and sampled, this produced animal bone and medieval ceramics including imported stonewares and tin glazed earthenwares.

Phase 3 – Bishop of Dunkeld’s Remodelled friary

The Carmelite friary church is completely rebuilt and expanded to the west in this phase. This rebuild does not reuse the existing foundations but involves the construction of much more substantial northern, southern and western walls running parallel to the earlier wall lines (160, 180, and 430). Good evidence for an internal mortar floor level (164) was recovered at the western end of this expanded building. A completely new internal wall line was also recovered towards the eastern end of the church (307). The earlier cloister arcade walls continue in use, and evidence was beginning to be recovered for a rebuilding of the western range (197).

Finds

The intensity in internal human burial appears to increase in this phase with many new burials cutting through earlier ones. Further detailed stratigraphic analysis is required to probably clarify the sequence of burial, although burials 422, 452, 636 and 660 which were located in the western extension to the church must belong to this phase. Artefacts that appear to directly relate to this phase of the church include a sculpted stone fragment from 392, a pair of scissors from 388 and a fragment of black marble with an incised cross from 155.

Phase 4 – Destruction

The Post-Reformation desertion and demolition of the Whitefriars building complex is best represented by the very distinct layers of collapsed stone roof slates (189 and 163) that were found lying in the interior of the church. These were sealed by a series of mixed horizon of brown silty clay, mortar and green sandstone fragments (102, 118, 129, 154, 155, 163, 185, 267 and 392) that

were the only real demolition horizons encountered across the site, little in the way of demolition rubble was encountered. The many 'robber' trenches that were encountered following the friary complex's wall lines indicate that following its desertion the building complex was used as a quarry for good quality building stone.

Finds

Several fragments of painted window glass were recovered from contexts 102, 118, 129, 155, 163, 185, 267 and 388 and pieces of lead window came were found in contexts 102, 118, 154, 163, 354, 390, 588, 699 and 711.

Phase 5 – Post Reformation burials

In the excavations of 1982 a group of 14 human burials were discovered cut into northern side of the demolished remains of the friary complex (Hall 1987, 106 and Illus 48). The 2008 excavations located another 19 such burials which were again concentrated on the northern side of the demolished church building (104, 107, 114, 117, 127, 130, 154, 182, 186, 194, 204, 212, 214, 220, 226, 239, 256, 275 and 296). There were another 7 burials which lay above the cloister and were also dug through demolition horizons (111, 133, 236, 278, 290, 325 and 610). Two of these burials (111 and 325) were laid out on a North-South alignment rather than the standard Christian one of West-East and skeleton 325 had a coin lying below its pelvis in amongst the finger bones.

Finds

The coin from skeleton 325 has been identified as a Long Cross penny of King James IV and dates to 1488x1513 (Hall 2012, 385).

Phase 6 – Suburb of Dovecotland

The demolition horizons were cut by a steep sided cut (121) for a stone lined well (120) which presumably formerly belonged to the tenement buildings on the Jeanfield Road frontage. Both the demolition horizons and the Post Reformation burials were sealed underneath a deposit of brown silty clay (101) which was sealed by a deep deposit of humic black topsoil (100). The last layer described presumably relates to the sites use as back gardens for the houses of Dovecotland. The southern side of the excavated area included the foundations of one of the former Normand's Joinery buildings.

Discussion and further excavations

The excavations of 2008 proved to be more complicated than had been previously expected largely due to the much greater number of human burials encountered in both Post-Reformation and Friary occupation levels. It is clear from the phases of building activity encountered that the arrival of the Bishop of Dunkeld at Tullilum in the 14th century had a much greater effect on the layout and style of both the church and its ranges than had been predicted. Although the friary's buildings have been extensively robbed for building stone in the Post-Reformation period there is still a good survival of archaeological deposits. The considered careful excavation of these and the writing up of the excavation records will allow for an important study and analysis of one of Perth's four friaries. Further excavations on site will initially concentrate on the completion of the excavation, recording and lifting of any remaining human burials within the church. Further work is also required on the friary's west range. The western end of the southern range will also potentially fall within the footprint of the proposed new building and will need to be excavated and recorded, the remainder of that building lies in an area which lies below the formation level for the currently approved car parking element of the development so ought to be preserved *in situ*.

References

Donaldson, G 1979 *The Scottish Reformation*

Dunk Rent Rentale Dunkeldense (Scot Hist Soc 1915)

Edwards, J 1910 'The Carmelites in Scotland', *Trans Scot Ecclesiol Soc*, 3, Pt 1

Fittis, R S 1885 *Ecclesiastical Annals of Perth*

Hall, D W 1987 'Perth : The excavations' in Stones, J (ed) **Three Scottish Carmelite Friaries : Excavations in Aberdeen, Linlithgow and Perth** Soc Ants Scot Monograph no 6

Hall, D W 2007 'Archaeological Evaluation Riggs Road/Whitefriars Street, Perth' Report prepared for SUAT Ltd

Inchaffray Chrs Charters, Bulls and other documents relating to the abbey of Inchaffray (Scot Hist Soc 1908)

Johnston, J B 1976 *Place names of Scotland*

Lesley, J *History* The History of Scotland from the death of King James I in the year 1436 to the year 1561

Mackinlay, J M 1904 *The influence of the pre Reformation church on Scottish place names*

Milne, J 1891 *Aberdeen*

Myln, A *Vitae Vitae Dunkeldensis Ecclesiae Episcoporum*

Pitscottie, R *Historie*, ii The historie and chronicles of Scotland (Scot Text Soc)

RRS i Regum Regesta Scottorum Vol 1 Acts of Malcolm IV, 1153-1165

Scots Peerage, iv Balfour Paul, J 1904-14 *The Scots Peerage*

SRO, GD76/3/22 Unpublished manuscript, Scottish Record Office, Edinburgh

SRO, GD79/6/24 Unpublished manuscript, James VI Hospital Papers, Scottish Record Office, Edinburgh

Illustration List

Illustration 1 - Location of site at Riggs Road, Perth (based on Ordnance Survey map Crown Copyright 2007. All Rights Reserved. Licence number 100049628)

Illustration 2 - Location of 2008 excavation area

Illustration 3 Phase 1 - Potential layout of early church (in red) showing relationship to early stone surface (615), later Bishop's church phase shown as dotted blue line.

Illustration 4 Phase 2 - Carmelite friary complex with internal burial locations indicated and kitchen midden 148

Illustration 5 Plan of western end of church at Carmelite phase showing buttress 712 and possible tower footings 501. Dotted lines indicate wall lines of remodelled Bishop of Dunkeld's church, location of wall elevation (Illustration 12) indicated. Scale 1:300

Illustration 6 Phase 3 – Bishop of Dunkeld's remodelled church with internal burial locations indicated and altered west range in red, unaltered Carmelite cloister in green

Illustration 7 Phase 5 – Post Reformation human burials (in green), dotted lines indicate former building layout of demolished friary complex.

Illustration 8 Phase 6 – Late building (part of Normand's joinery) and well

Illustration 9 - Dovecotland as shown on First Edition Ordnance Survey map of 1862 (© Trustees of the National Library of Scotland)

Illustration 10 - Phase 1 Early stone surface (615) to south of south wall of friary church looking north

Illustration 11 - Phase 2 Standing wall fragments at western end of Carmelite church looking North

Illustration 12 South facing elevation of inside face of northern church wall 177 (SF indicates stepped wall foundation) Scale 1:10

Illustration 13 - Phase 2 General view of western extension attached to western end of Carmelite church, potential foundation for bell tower?, cut by new Phase 3 church wall in foreground

Illustration 14 - Phase 2 Robbed wall line inside west range of friary looking north west, crushed green sandstone floor surfaces visible in foreground

Illustration 15 - Phase 2 Western end of Carmelite church looking south, supporting internal buttress visible to left of scale

Illustration 16 - Phase 2 Surviving patch of mortar and stone floor level against western wall face of Carmelite church looking south

Illustration 17 - Phase 2 – Northern friary wall at eastern end of excavated area

Illustration 18 - Phase 2 or 3 Intensive burial at the western end of the church looking west

Illustration 19 - Phase 2 Northern wall line of friary church (177) looking west, surviving elements of rebuilt Phase 3 church wall visible in front of scale

Illustration 20 - Phase 3 – intensive burial at the eastern end of the friary church showing possible grave slabs (307) in trench edge

Illustration 21 - Drawing of part of main west facing section of trench showing possible 'tomb' containing at least three burials (303, 304 and 306), this cuts at least one earlier grave inside the church (370). Scale 1:200

Illustration 19 - Layer of stone roof slates (189) lying on friary floor level

Illustration 22 - Post Reformation burials dug into demolished friary levels

Illustration 23 - Layer of stone roof slates (189) lying on friary floor level

Illustration 24 - RCAHMS Hi-Spy camera view of Riggs Road looking West showing excavations prior to covering and backfilling in 2008 (©RCAHMS)

Illustration 25 - Fragment of smashed altar table with incised cross

Illustration 26- Fragment of sculpted stone

Illustration 27- Layout of friary complex shown in relation to footprint of approved development. Projected line of southern and western ranges shown in yellow, currently approved car parking area in blue.

Appendix 1 – Context Lists

Appendix 2 – Small finds Register

Appendix 3 – Finds Box List

Appendix 4 – Sample List

Appendix 5 – Photographic Record

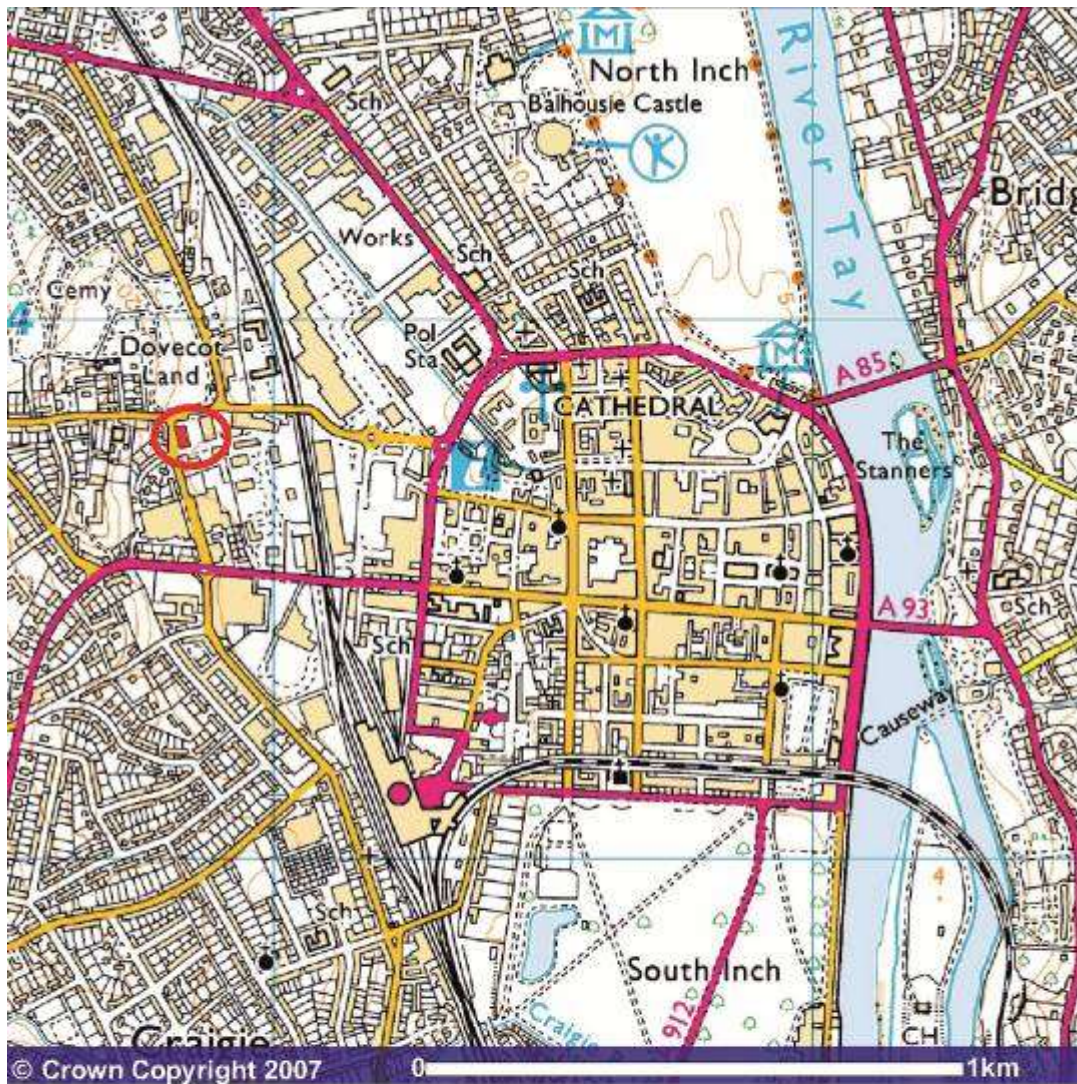


Illustration 1 - Location of site at Riggs Road, Perth (based on Ordnance Survey map Crown Copyright 2007. All Rights Reserved. Licence number 100049628)



Illustration 2 - Location of 2008 excavation area

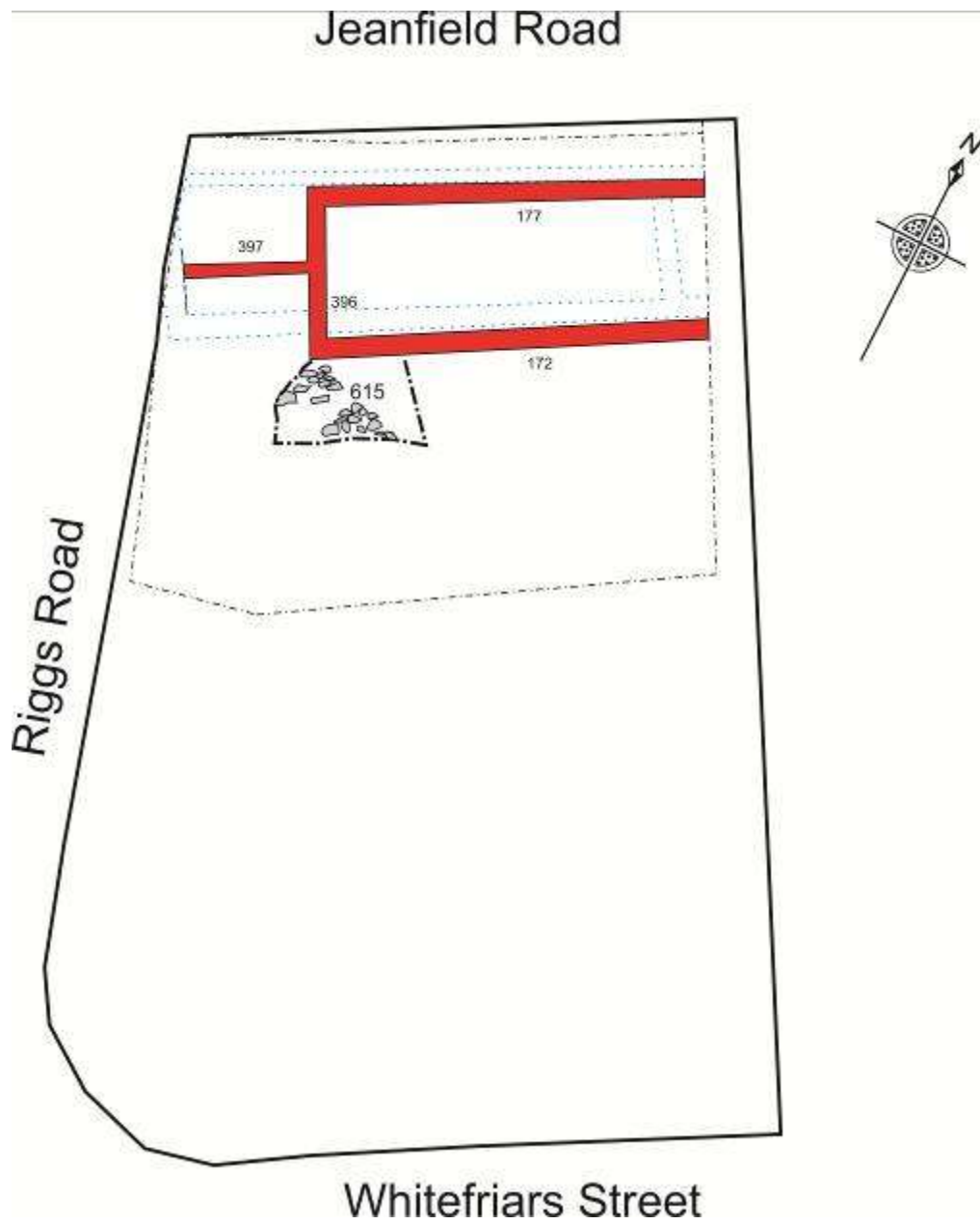


Illustration 3 Phase 1 - Potential layout of early church (in red) showing relationship to early stone surface (615), later Bishop's church phase shown as dotted blue line. Scale 1:300

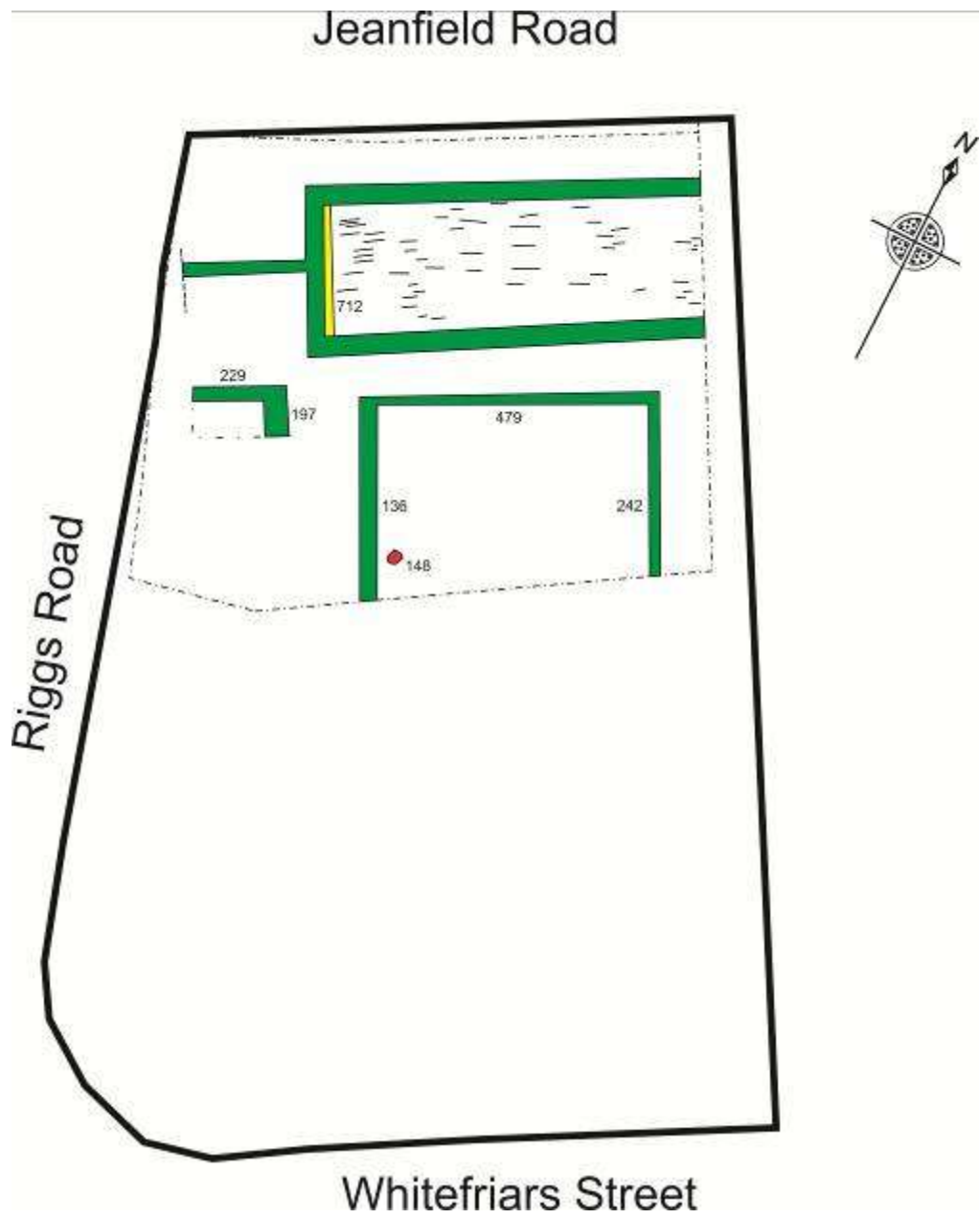


Illustration 4 Phase 2 - Carmelite friary complex with internal burial locations indicated and kitchen midden 148 Scale 1:300

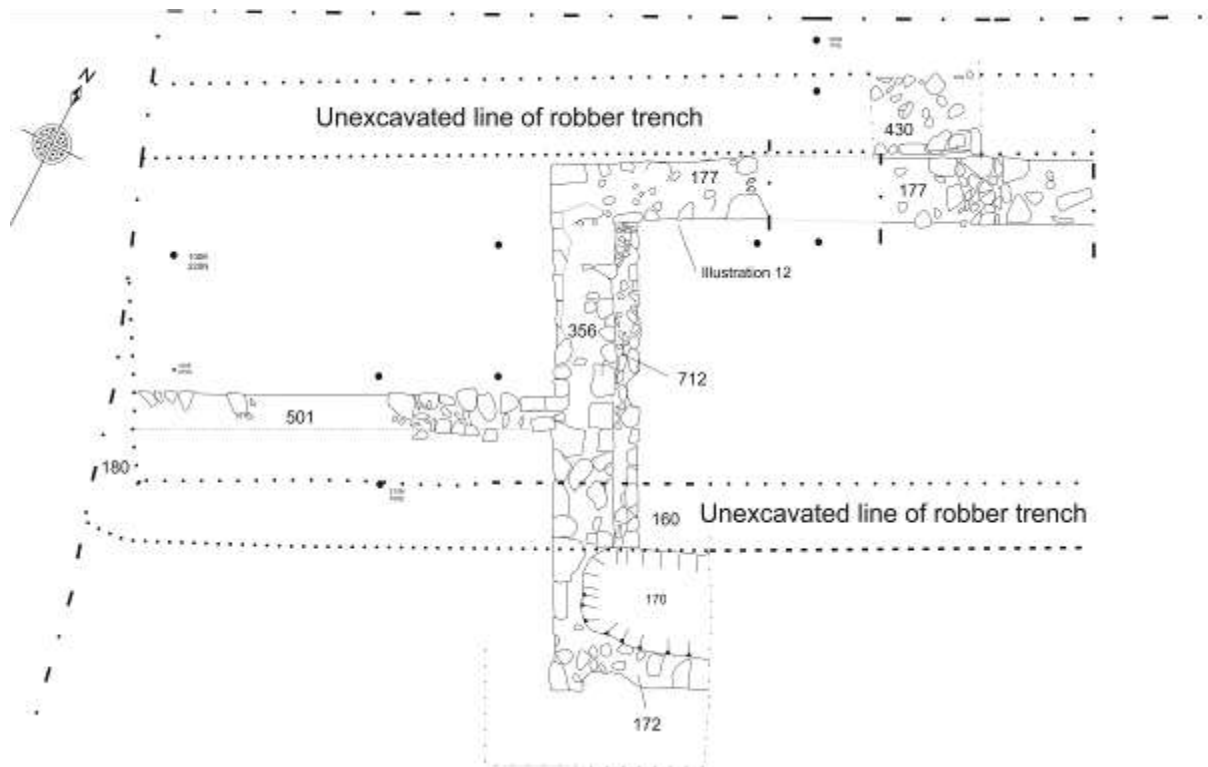


Illustration 5 Plan of western end of church at Carmelite phase showing buttress 712 and possible tower footings 501. Dotted lines indicate wall lines of remodelled Bishop of Dunkeld's church, location of wall elevation (Illustration 12) indicated. Scale 1:300

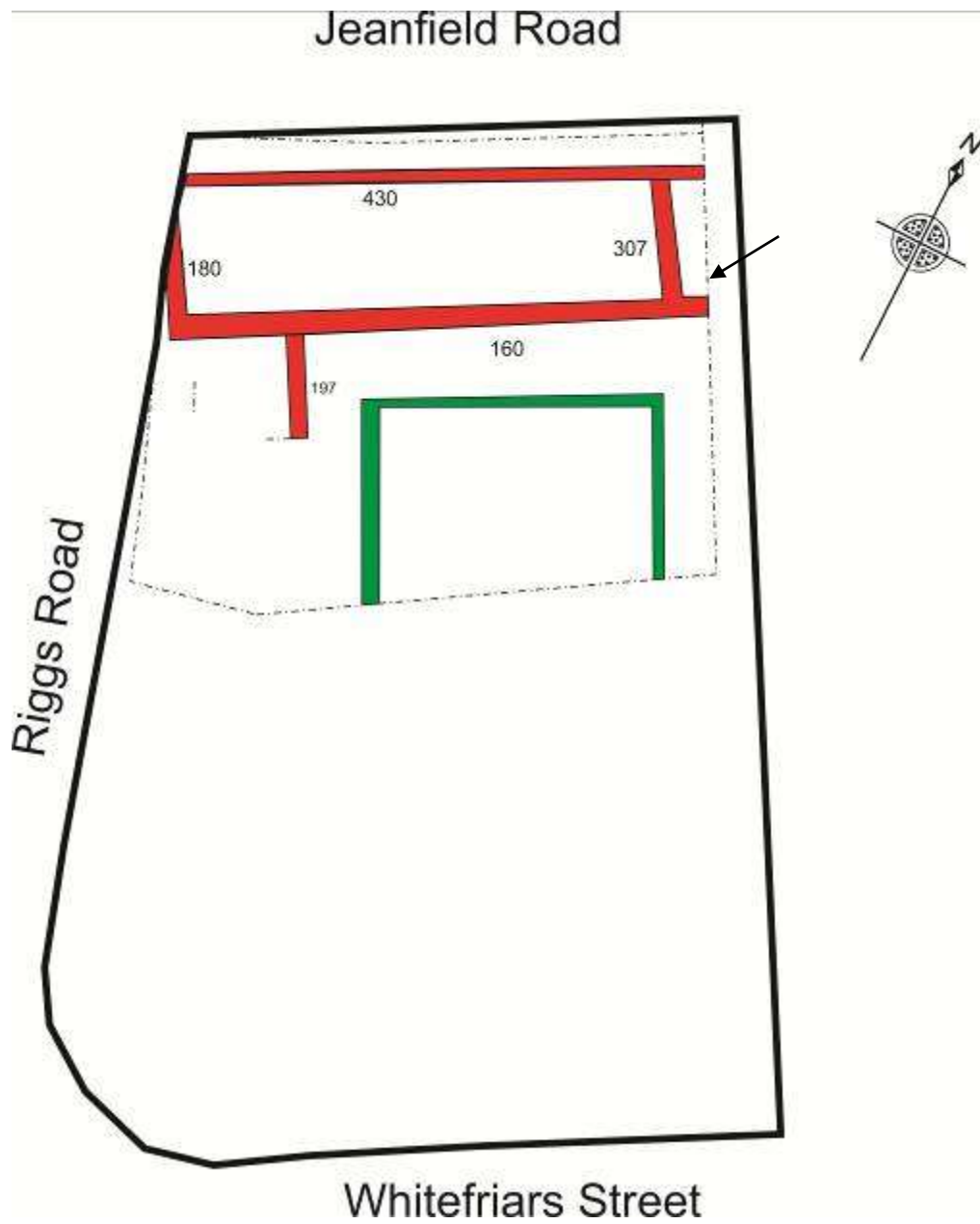


Illustration 6 Phase 3 – Bishop of Dunkeld’s remodelled church with internal burial locations indicated and altered west range in red, unaltered Carmelite cloister in green. Arrow indicates location of illustration 12. Scale 1:300

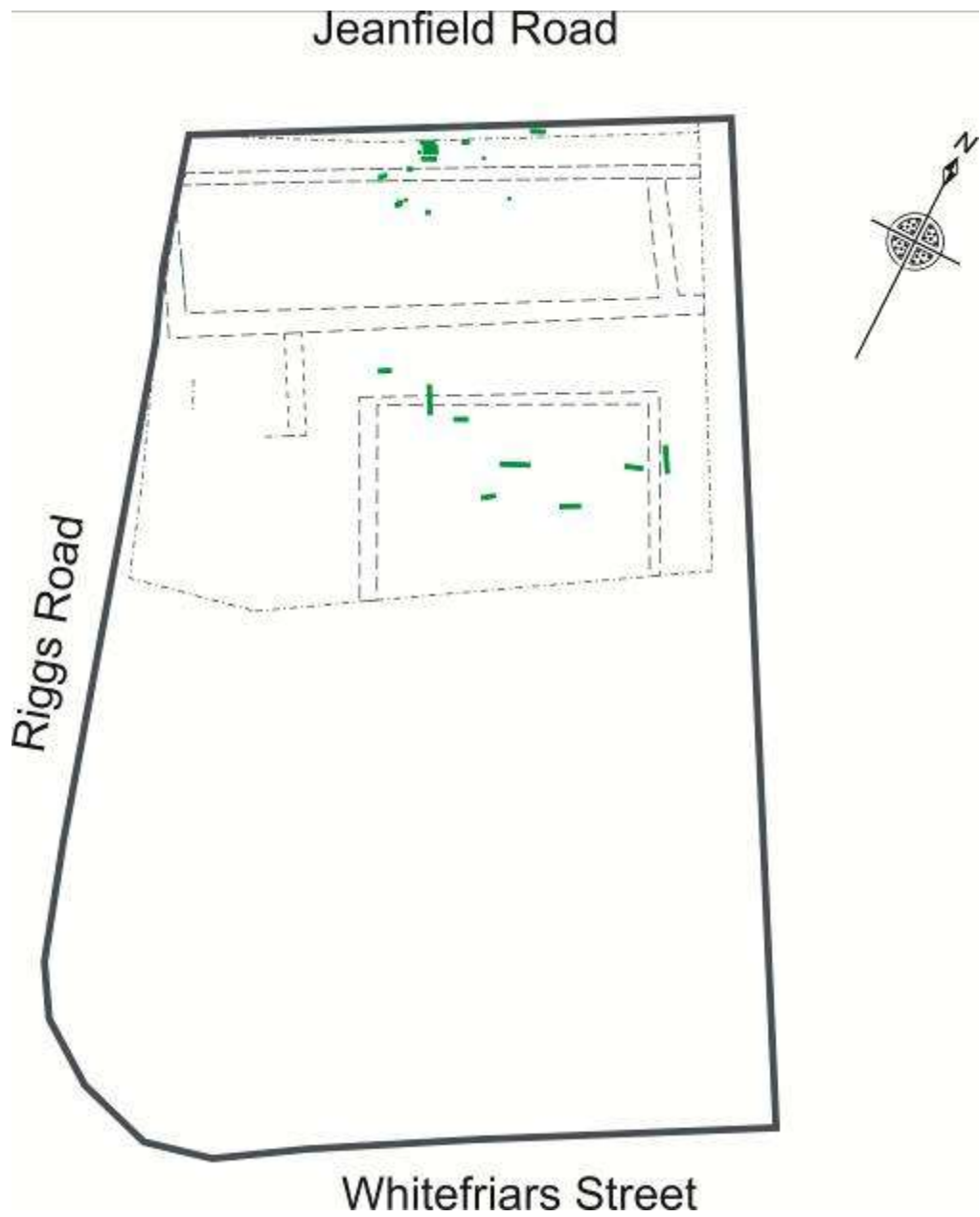


Illustration 7 Phase 5 – Post Reformation human burials (in green), dotted lines indicate former building layout of demolished friary complex. Scale 1:300

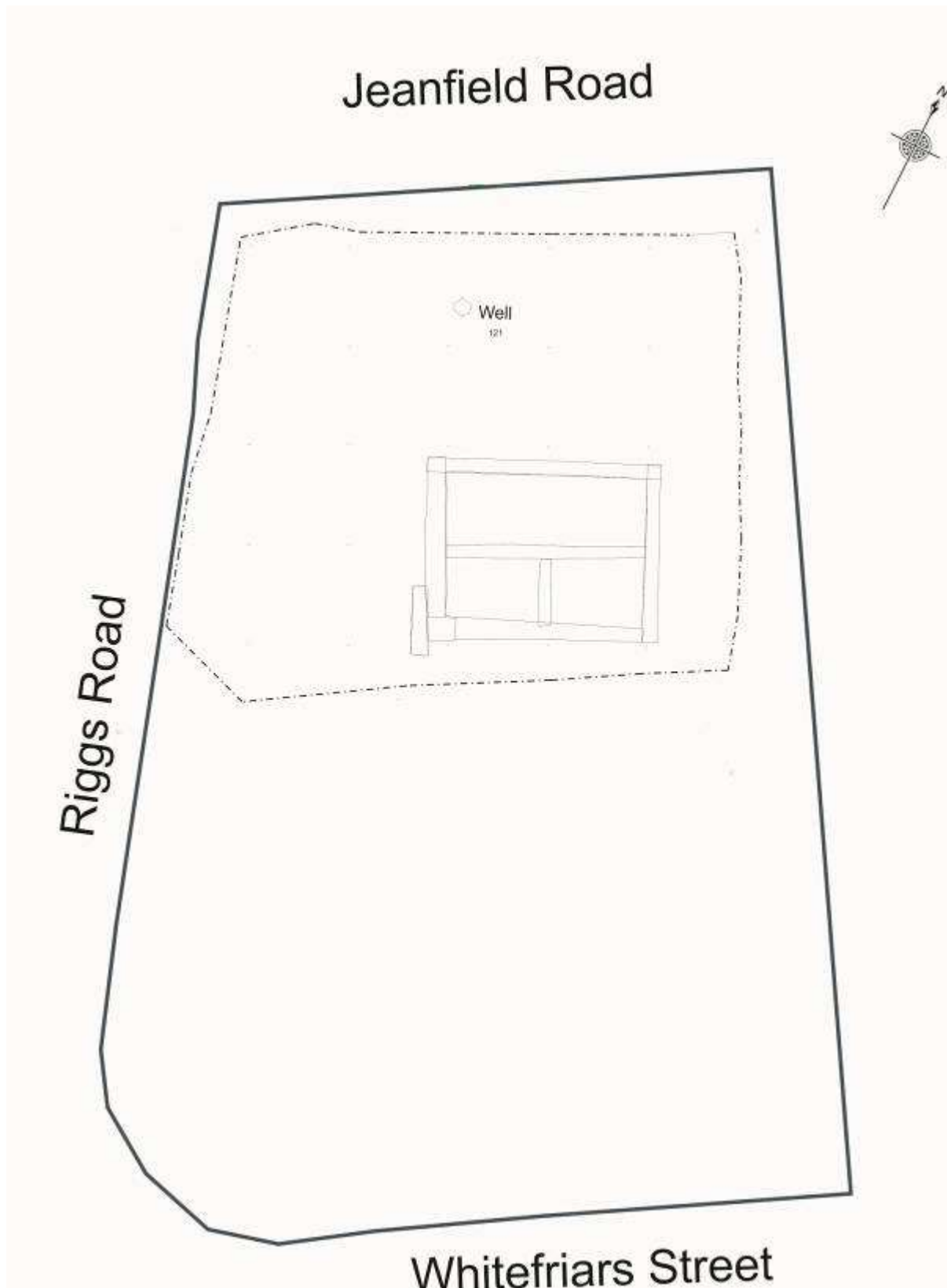


Illustration 8 Phase 6 – Late building (part of Normand's joinery) and well. Scale 1:300



Illustration 9 - Dovecotland as shown on First Edition Ordnance Survey map of 1862 (© Trustees of the National Library of Scotland)



Illustration 10 - Phase 1 Early stone surface (615) to south of south wall of friary church looking north



Illustration 11 - Phase 2 Standing wall fragments at western end of Carmelite church looking North

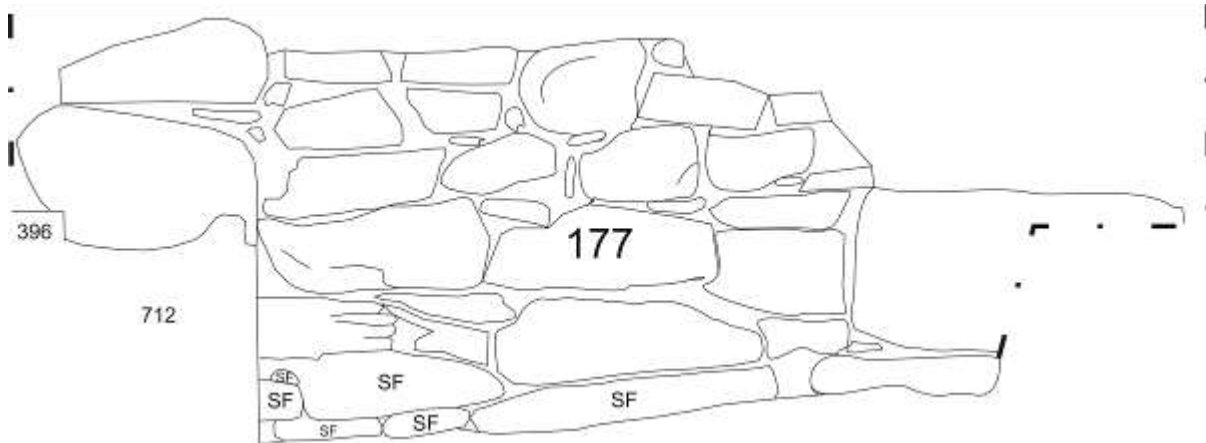


Illustration 12 South facing elevation of inside face of northern church wall 177 (SF indicates stepped wall foundation) Scale 1:10



Illustration 13 - Phase 2 General view of western extension attached to western end of Carmelite church, potential foundation for bell tower?, cut by new Phase 3 church wall in foreground



Illustration 14 - Phase 2 Robbed wall line inside west range of friary looking north west, crushed green sandstone floor surfaces visible in foreground



Illustration 15 - Phase 2 Western end of Carmelite church looking south, supporting internal buttress visible to left of scale



Illustration 16 - Phase 2 Surviving patch of mortar and stone floor level against western wall face of Carmelite church looking south



Illustration 17 - Phase 2 – Northern friary wall at eastern end of excavated area



Illustration 18 - Phase 2 or 3 Intensive burial at the western end of the church looking west



Illustration 19 - Phase 2 Northern wall line of friary church (177) looking west, surviving elements of rebuilt Phase 3 church wall visible in front of scale



Illustration 20 - Phase 3 – intensive burial at the eastern end of the friary church showing possible grave slabs for tomb? (307) in trench edge

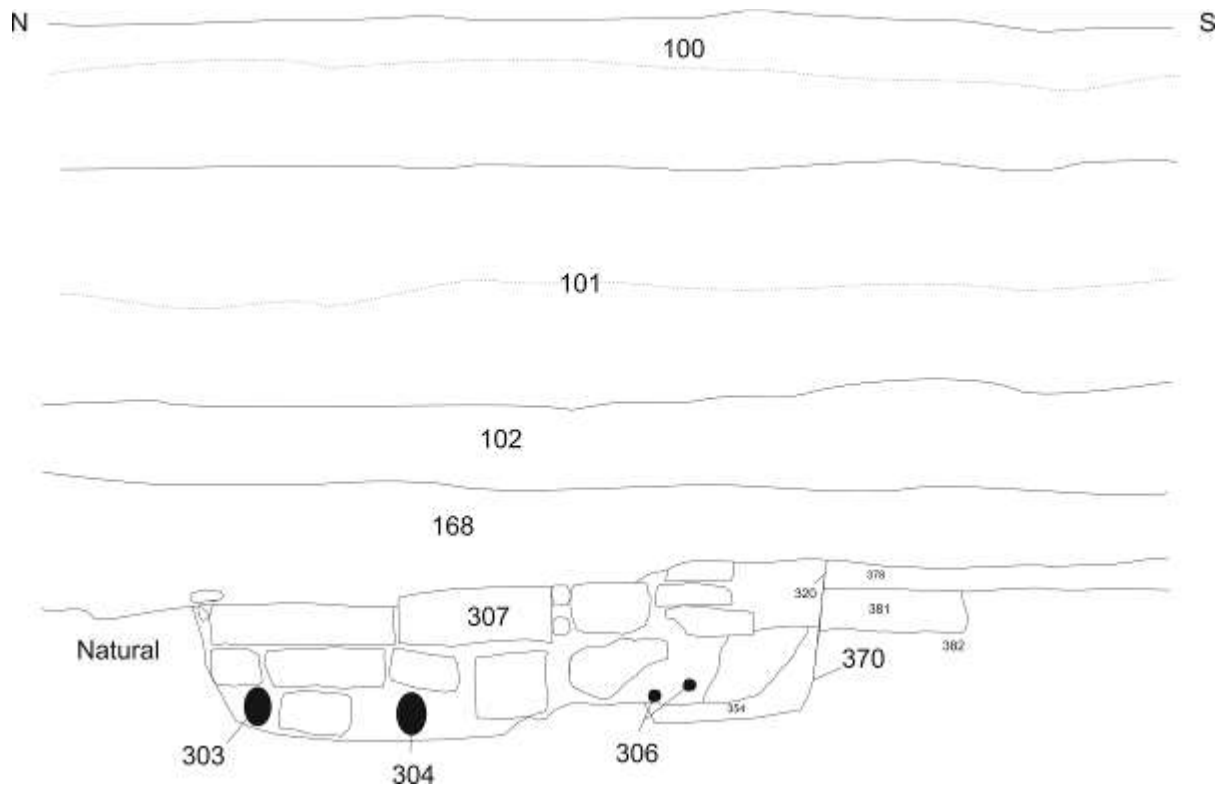


Illustration 21 - Drawing of part of main west facing section of trench showing possible 'tomb' containing at least three burials (303, 304 and 306), this cuts at least one earlier grave inside the church (370). Scale 1:200



Illustration 22 - Layer of stone roof slates (189) lying on friary floor level



Illustration 23 - Post Reformation burials dug into demolished friary levels



Illustration 24 - RCAHMS Hi-Spy camera view of Riggs Road looking West showing excavations prior to covering and backfilling in 2008



Illustration 25 - Fragment of smashed altar table with incised cross (155)



Illustration 26- Fragment of sculpted stone (392)

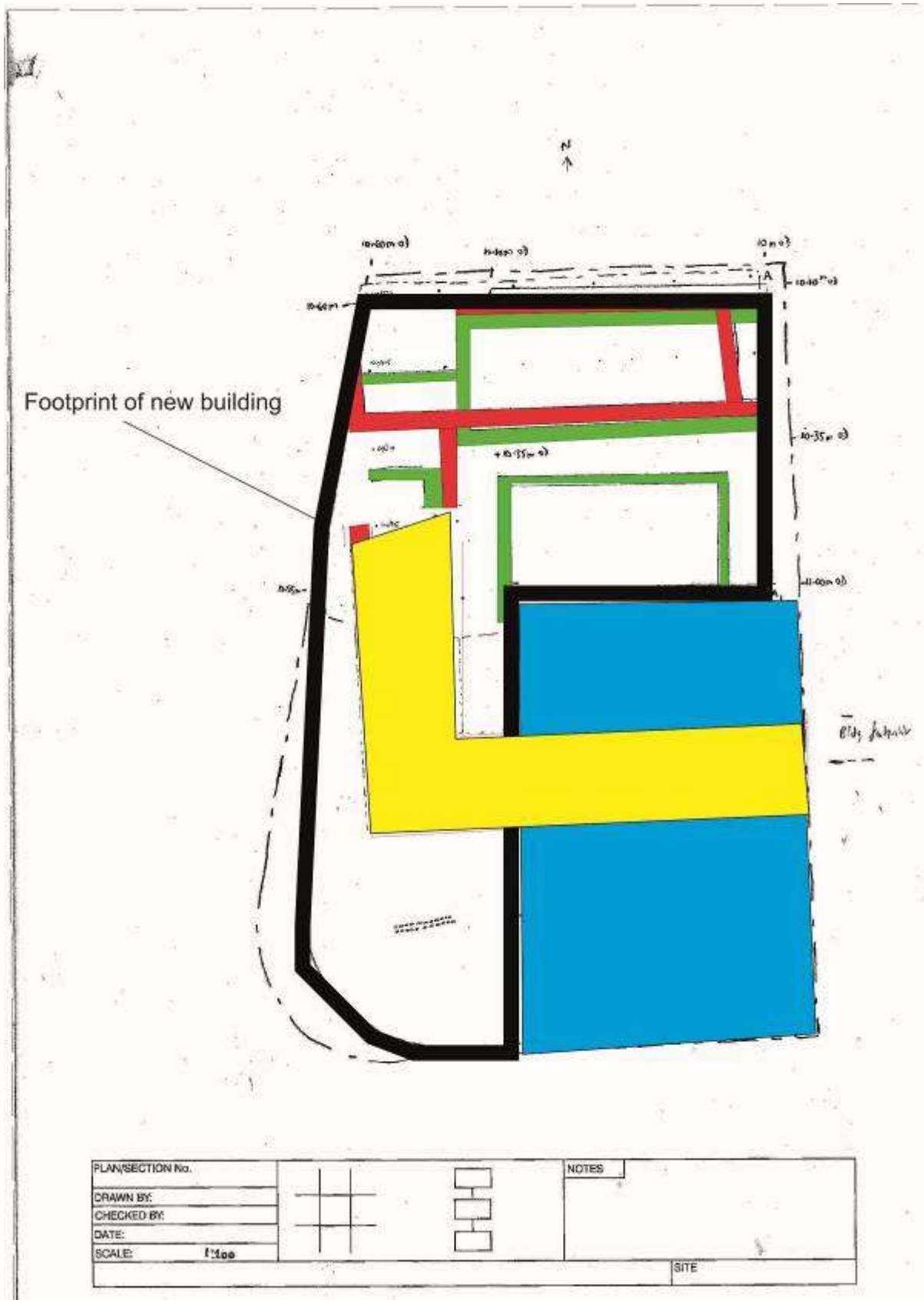


Illustration 27- Layout of friary complex shown in relation to footprint of approved development. Projected line of southern and western ranges shown in yellow, currently approved car parking area in blue.

Appendix One Context Register

Disarticulated skeletons marked RED **Articulated skeletons marked BLUE**

	<i>Description</i>	<i>Phase</i>
100	Deposit -Top soil, initial stripping, 0.90m thick	
101	Deposit - Subsoil, grey brown silty clay	
102	Deposit - Mixed mortar and green sandstone debris	
103	Deposit - Grey brown silty clay, fill of grave cut 105	
104	Skeleton - Only skull found at 220.95N, 120.86E	
105	Cut – Grave cut for 104	
106	Deposit – Levelling material above robber trench, orange/brown silty sand, 0.7m deep	
107	Skeleton – Child skeleton nearly complete, E to W alignment	
108	Cut – Grave cut for SK107. 1.16m long x 0.36m wide x 0.24m deep	
109	Deposit – Mid-brown silty clay loam with frequent animal and human bone	
110	Deposit – Grey silty clay fill of grave cut 112	
111	Skeleton – Child skeleton aligned N to S at 204.50N, 121.42E & 202.84N, 121.44E	
112	Cut – Cut for grave 111	
113	Deposit – Fill of grave cut 115	
114	Skeleton – Disturbed and redeposited bones at 202.07N, 113.05E	
115	Cut – Cut for grave 114	
116	Deposit – Fill of grave cut 118	
117	Skeleton – Single redeposited remer located at 221.75N, 114.45E	
118	Cut – Grave cut for 117	
119	Deposit – Backfill of well 120, grey/brown silty clay with abundant charcoal	
120	Structure – Comprising of large flat stones to form a well	
121	Cut – Cut for well 120, dug into friary demolition material	
122	Deposit – Moderately compacted mid-brown silty clay loam, fill of robber trench 132	

123	Deposit – Fill of grave cut 125	
124	Skeleton – Assembly of animal and human bone located at 216.73N, 123.40E	
125	Cut – Grave cut for 124	
126	Deposit – Grey/brown silty clay with occasional stone inclusions. Fill of 128	
127	Skeleton – Post friary burial which has been disturbed. 3 child skulls and fragments of adult skeleton, located at 222.6N 118.70E, 222.2N 119.55E	
128	Cut – Cut for burial 127	
129	Deposit – Grey/brown silty clay with frequent stone and occasional mortar inclusions. Fill of 131	
130	Skeleton – Redeposited burial with skull, pelvis and rib fragments	
131	Cut – Cut for grave 130	
132	Cut – E to W aligned cut for robber trench, steep sided	
133	Skeleton – Child skeleton, aligned E to W, 201.75N 116.70E, 201.75N 125.70E	
134	Deposit – Fill of grave cut 135, grey/brown clayey silt with frequent charcoal, 0.13m deep	
135	Cut – Grave cut for 134, 1.17m long x 0.60m wide x 0.13m deep	
136	Structure – Southern foundation wall of Victorian building. Large flat stones, 0.60m wide, with yellow/white mortar bonding	
137	Cut – Straight sided cut for wall 131	
138	Structure – Large flat slabs which are the base of eastern wall of Victorian building, 0.60m wide	
139	Cut – Straight sided cut for wall 138, 0.75m wide	
140	Structure – Northern wall of Victorian building, mostly removed during machining	
141	Cut – Cut for wall 140	
142	Structure – Western wall of Victorian building, 0.80m wide	
143	Cut – Straight sided cut for wall 142, 1.0m wide x 0.30m high	
144	Structure – Internal wall between 138 and 142 aligned E to W, 0.50m wide	
145	Cut – Cut for internal wall 144, aligned E to W, 0.70m wide	
146	Structure – N to S aligned internal wall between 136 and 144, 0.50m wide	
147	Cut – Cut for wall 146	
148	Deposit – Small semi-circular oyster shell midden, loosely compacted, light	

	grey/brown deposit with small stone fragments	
149	Deposit – Spread of broken roof slate aligned E to W, 3.50m long x 0.60m wide	
150	Deposit – Backfill of modern test pit	
151	Cut – Cut for modern test pit, 1.60m x 2.40m, aligned NE to SW	
152	Deposit – Back fill of modern test pit, modern material from surface, 0.49m deep	
153	Cut – Cut for modern test pit, aligned N to S. 1.65m x 2.90m	
154	Deposit – Light brown silty clay deposit with occasional small stone, mortar and human bone inclusions, 222.85N 113.10E	
155	Deposit – Demolition material with abundant rubble, mortar and roof slate inclusions	
156	Structure – South running wall at NW end of site, green sandstone slabs and blocks	
157	Deposit – Layer of loosely compacted black silt sitting over 158	
158	Deposit – Orange/brown sandy mortar deposit beneath 157	
159	Deposit – Fill of robber trench 132. Mid-brown silty clay with stone and mortar inclusions	
160	Structure – E to W aligned sandstone wall with mortar bonding	
161	Cut – Steep sided cut for wall 160	
162	Structure – E to W aligned wall running parallel to 160. Green sandstone blocks	
163	Deposit – Slate roof tile deposit sitting on top of 164, mortar floor	
164	Deposit – Compact white mortar floor surface with occasional stone inclusions	
165	Deposit – Light brown silty clay and stone deposit	
166	Deposit – Blue/grey sandy silt deposit with occasional stone and charcoal inclusions	
167	Deposit – Grey/brown silty clay deposit with occasional stone and mortar inclusions	
168	Deposit – Grey/brown silty clay deposit with occasional stone and mortar inclusions	
169	Deposit – Mid-brown silty clay with abundant stone and mortar inclusions, fill of robber trench 170	
170	Cut – Steep sided cut for possible E to W aligned robber trench	
171	Deposit – Mid-brown silty clay with abundant stone and mortar inclusions	
172	Structure – Wall foundations comprising of flat and founded stones bonded with brown clay	

173	Deposit – Mid-brown silty clay with abundant stone and mortar inclusions. Fill of robber trench 174	
174	Cut – Possible cut for robber trench for the south wall of the church	
175	Deposit – Mid-brown silty clay with abundant stone and mortar inclusions. Fill of robber trench 176	
176	Cut – Robber trench for northern wall of church	
177	Structure – Possible northern wall of church. Green sandstone slabs and blocks with mortar bonding	
178	Deposit – loose to moderate brown silty clay deposit with frequent mortar lumps	
179	Cut – robber trench for wall 180	
180	Structure – Possible western wall of church, green sandstone blocks with grey clay bonding	
181	Deposit – Fill of grave 183, grey silty clay with occasional stone and frequent mortar inclusions	
182	Skeleton - Adult skeleton aligned E to W, cut by skeleton 186. 112.70E 118.80N, 114.15E 118.60N	
183	Cut – Steep sided cut for grave 182, cut through the line of wall 177	
184	Cut – Gentle sloping sided cut for shell midden 148	
185	Deposit – Grey/brown silty clay deposit with occasional stone and mortar inclusions. Laying atop mortar surface 164	
186	Skeleton – Child skeleton in same cut as 182. 113.15E 218.93N, 113.89E 218.96E	
187	Deposit – Demolition material from robber trench. Silty sand with frequent stone, mortar and clay inclusions. 2.20m long x 1.03m wide x 0.23m deep	
188	Deposit – 0.10m wide strip of demolition material, backfill from robbing.	
189	Deposit – Layer of roof slates	
190	Deposit – Fill of cut 191, grey/brown silty clay with occasional stone inclusions	
191	Cut – Cut feature visible in mortar surface 164	
192	Deposit – Grey/brown silty clay deposit, occasional stone fragments, below 189	
193	Deposit – fill of grave cut 195. Grey/brown silty clay, occasional stone fragments	
194	Skeleton – Child skeleton aligned E to W, 208.00N 122.80E, 208.00N 123.58E	
195	Cut – Steep sided cut for skeleton 194	
196	Deposit – Fill of 197, pale yellow sandy mortar with small to medium stone inclusions, 0.20-0.25m wide	

197	Structure – Rubble wall with clay bonding, eastern wall of western range	
198	Cut – Cut for wall 197	
199	Deposit – Flat sandstone slabs below 163 demolition material and roof slate deposit	
200	Deposit – Silty clay with frequent stone inclusions, below deposit 168	
201	Deposit – Loosely compacted grey/brown silty sand deposit with small to medium frequent stone inclusions. Backfilling into robbing cut 202, for wall 197	
202	Cut – Cut from robbing of wall 197	
203	Deposit – Grey/brown silty clay deposit with frequent stone inclusions, fill of 205	
204	Skeleton – Skeleton in grave cut 205	
205	Cut – Grave cut inside of church	
206	Deposit – Grey/brown silty clay deposit with frequent stone inclusions, below 189	
207	Deposit – Fill of 209, grey/brown silty clay with occasional stone inclusions	
208	Skeleton – Skeleton in grave cut 209	
209	Cut – Grave cut inside of church, cut by 205	
210	Deposit – Grey/brown silty clay with frequent stone inclusions. Fill of 211	
211	Cut – Cut for possible robbed out internal wall inside church	
212	Skeleton – Skull visible below deposit 206	
213	Deposit – Dark grey/brown sandy loam deposit with occasional charcoal, mortar and stone fragments. Fill of grave cut 215	
214	Skeleton – Disarticulated foetus, aligned E to W	
215	Cut – Grave cut for 214, steep sided, 0.28m long x 0.16m wide x 0.05m deep	
216	Deposit – Grey silt and mortar deposit with frequent stone inclusions. Fill of 217	
217	Structure – Rubble built wall with clay and mortar bonding. 1.40m x 1.16m x 0.25m wide.	
218	Cut – Cut for wall 217, not visible	
219	Deposit – Mortar and stone deposit overlaying wall 177	
220	Skeleton – Child skeleton, 217.68N 112.35E, 216.65N 111.90E	
221	Cut - Cut for 220 (context sheet missing)	
222	Deposit – Fill for 221 (context sheet missing)	

223	Skeleton (context sheet missing)	
224	Cut – Cut for 223 (context sheet missing)	
225	Skeleton – Skull and few other bones, possibly a disturbed burial, 216.93N 112.00E	
226	Skeleton – Articulated child skeleton, E to W alignment, 219.16N 110.10E, 219.16N 110.65E	
227	Cut – Cut for 226	
228	Deposit – Fill of 227	
229	Structure – Possible wall of western range, aligned N to S. Sandstone blocks with osandy lime mortar bonding, 0.15m wide.	
230	Cut – Cut of wall 229	
231	Deposit – Mid- brown/grey coloured sand deposit with frequent medium sized stone and mortar inclusions	
232	Skeleton – Complete articulated skeleton found beneath SK220, 216.60N 112.05E, 216.70N 111.45E	
233	Cut – Cut for skeleton 232	
234	Deposit – Fill of cut 233	
235	Deposit – Grey silty clay with moderate charcoal and small stone inclusions, frequent mortar inclusions and iron nails. Fill of cut 237	
236	Skeleton – N to S aligned child skeleton running parallel to the N-S friary wall. 0.73m in length, 108.15N 208.26E, 108.75N 208.25E	
237	Cut – Cut for 236, sharp sloping sides with flat base. Cuts through fill 252	
238	Deposit – Greyish/brown sandy silt fill of 108 with moderate mortar, plaster and small stone inclusions	
239	Skeleton – Articulated child skeleton with skull missing possibly due to being cut by 227. 219.10N 110.65E, 219.15N 111.20E	
240	Cut – Grave cut for 239	
241	Deposit – Fill of cut 240	
242	Structure – Wall or base of archway comprising of sandstone blocks with mid-brown clay mortar, 2.36m long x 0.76m wide	
243	Cut – Cut for wall 242	
244	Deposit – Firmly compacted mid-brown clay. Fill of cut 243	
245	Structure – 7.40m section of sandstone wall at extreme east of site, only visible in section in some parts	
246	Cut – Cut for wall 245	

247	Deposit – Firmly compacted mid-brown clay deposit. Fill of 245	
248	Deposit – Loosely compacted small deposit of dark brown/black burnt organic material with occasional pieces of charcoal and bone, 0.63m x 0.37m x 0.08m deep	
249	Deposit – Possible surface made from stone fragments	
250	Deposit – Back fill of robber trench 251	
251	Cut – Cut for robber trench	
252	Deposit – Back fill of wall cut 254	
253	Structure – Possible eastern wall of the west wing of friary	
254	Cut – Cut for wall 253	
255	Dump of slate	
256	Skeleton – Articulated male adult skeleton in extended position in wall immediately south of SK226	
257	Cut for 256	
258	Fill for 257	
259	Fill for sheleton 260	
260	Sk 260 – Adult burial which has been cut by later inhumation cut [320] almost cut by [211] robber trench as well. Original church burial.	
261	Cut for SK 260	
262	Fill for cut 263	
263	Cut containing fill 262	
264	Fill of grave for SK 265	
265	Skeleton in cut 266 – Adult	
266	Cut for Skeleton 266	
267	Layer of silty clay and mortar under layer 163	
268	Fill of grave cut [269]	
269	Cut for grave cut – N/W	
270	SK 270 – skeleton contained in [269] – Male adult skeleton	
271	Post (context sheet missing)	
272	Post (context sheet missing)	
273	Mid-brown orange clay below deposit 167	

274	Fill for cut/grave 276	
275	SK 275 – Infant, right leg missing, hands and feet not surviving due to disturbance. Left leg crushed at knee.	
276	Cut for grave	
277	Fill of grave 279 for SK 278	
278	Skeleton – Adult skeleton. Bones, especially relating to torso, very fumbled. Likely animal disturbance. Nails indicate coffin of which these are no remains.	
279	Cut for SK 278	
280	Cut for deposit 167	
281	Clay deposit	
282	Fill of drain cut	
283	Ceramic drain	
284	Cut for 283	
285	Disarticulated skull	
286	Fill for [288]	
287	Skeleton – Adult skeleton buried on an east west alignment. More or less intact. Some of the ribs on the left hand rib cage don't seem to be present.	
288	Cut for (286)	
289	Fill for cut [291]	
290	SK 290. Adult skeleton, beneath wall 138. Hands and feet missing but otherwise generally intact, although very fragile. Cut into oval grave 291. Aligned east to west with head at west.	
291	Grave cut for SK290	
292	Red orange redeposited clay	
293	Fill of cut [294]	
294	Test pit	
295	Fill of grave [297]	
296	SK296 – Infant/Child articulated skeleton but parts, e.g. skull and left humerus missing or crushed. Other bones, possible human long bones contained in same grave, and also in 154, layer above fill of grave. Post friary burial. Subsequently disturbed so skull crushed and fragmentary. Hand bones not surviving. Pelvis barely surviving.	
297	Cut of grave containing SK 296	

298	Layer deposit of brown clay over (177)	
299	Deposit of brown silt	
300	Fill of robber trench	
301	Recut robbers trench	
302	Skull - Loose, disarticulated skull between SK303 and Sk304	
303	Skeleton – Disarticulated adult skeleton which has been truncated by wall [307]. An extended Christian inhumation.	
304	Skeleton -- Disarticulated adult skeleton which has been truncated by wall [307]. An extended Christian inhumation. Ribs not surviving to well.	
305	Skull – Articulated, adult skeleton which has N/S wall [307] laid on top	
306	Skull – Articulated skeleton, skull only. Extended Christian Inhumation, eastward underneath wall [307] laies rest of remains.	
307	Wall running north to south	
308	Grey silty sand below (264) in grave cut (203), fill of SK 304	
309	Fill for cut [311]	
310	Skeleton that lies directly beneath SK 287 – Male adult with his hands crossed over his lower abdomen.	
311	Cut for fill (309)	
312	Grave fill	
313	Skeleton – E/W aligned skeleton, skull at West. Right arm intact: left arm disturbed: most of rib cage and spine missing – some spine and rib bones disarranged at left shoulder – rodent disturbance, (some small bones at pelvis). Right hand laid across pelvis: left hand possibly under pelvis but lower arm bones disturbed. Left shoulder pushed up into NW corner of grave. More tiny animal bones at feet. Christian coffin burial cut into demolition of friary.	
314	Cut for 313 and 312	
315	Fill over SK 303	
316	Cut for SK 303	
317	Cut for SK 304	
318	Fill for SK 305	
319	Cut for SK 305	
320	Cut for main cut grave under [317] and [319]	
321	Wall for 321 (Ray's sondage)	

322	Cut for 321 (Ray's sondage)	
323	Stones and sandy fill	
324	Fill of grave 325	
325	Skeleton – Lower part of pelvis, legs and feet of adult skeleton. Remainder of skeleton removed/destroyed when wall of Victorian house constructed. Wall = ctx 144. Appears to be Post-Reformation dug through 102 demolition debris. Small coin found below pelvis among bones of fingers.	
326	Grave cut for SK 325	
327	Fill for grave 329	
328	SK 328 – Articulated adult skeleton in extended position with hands crossed over pelvis. Some other bones were found mixed in with the fill. Right hand crossed over left hand on pelvis. Post friary burial.	
329	Cut for grave containing SK 328	
330	Fill over SK 306	
331	Cut under SK 306	
332	Fill of cut 334	
333	Skeleton – Disarticulated adult skeleton, lower half only, as top has been cut by wall [242]. Legs, pelvis, and one hand remain.	
334	Grave cut for SK 333	
335	Robber trench backfill	
336	Fill of construction trench	
337	Cut for construction trench	
338	Fill for cut [339]	
339	Cut for fill (338)	
340	Disarticulated animal bone beneath cut [334]	
341	Fill for [343]	
342	Skeleton – Male skeleton. The skull of a more recent burial was found about 10cm above the feet of SK342. The ribs and knee caps don't seem to have survived. During the removal of the skeleton, it was found that some of the ribs had survived but had collapsed. Possible friary burial.	
343	Cut for (341)	
344	Silty Sand deposit beneath 209	
345	Silt above mortar surface	

346	Grave fill	
347	Skeleton – Articulated upper body, including skull with sub-rectangular perforation on left frontal area. Right arm survives until wrist, left arm to elbow. Vertebrae missing near end of rib-cage. SK347 disturbed and truncated due to later cut of grave 329 containing SK328. Possible friary burial.	
348	Grave cut	
349	Layer	
350	Fill for cut 352	
351	E-W running wall, joins 242	
352	Cut for wall 351	
353	Slate deposit (surface?) to south of wall [351]	
354	Brown silty loam under (344)	
355	Fill of grave [357]	
356	Skeleton – Articulated adult skeleton, mostly intact with the exception of a few ribs. E-W alignment.	
357	Grave cut for SK 356	
358	Fill for [360]	
359	Skeleton – Disarticulated skull that was lying over the feet of SK343. It was deposited upside down with no sign of an associated skeleton.	
360	Cut for (358)	
361	Fill for 363	
362	Skeleton – Disarticulated feet and lower tibia and fibula surviving. Cut by well and layer 102. Appears to be adult.	
363	Cut for SK 362	
364	Skull under 354	
365	Skull under 354 – Disarticulated adult skull	
366	Skull under 354 – Disarticulated adult skull	
367	Fill of robber trench 170	
368	Fill of [369]	
369	Cut feature	
370	Cut for (344), (365) and 366	

371	Deposit of silt over surface	
372	Fill for [374]	
373	Skeleton	
374	Cut for (372)	
375	Fill for [377]	
376	Skeleton	
377	Cut for (375)	
378	Fill/deposit under (344)	
379	Fill rubble	
380	Cut for 379	
381	Grave fill	
382	Grave cut for (381)	
383	Skull under (381) – Extended Christian inhumation of a neo-natal skeleton. Parts of skeleton do not survive too well. Skull fragmented, hands/feet decayed.	
384	Skull under (381) – Adult skull	
385	Skull under (381) - An extended Christian burial which is cut by [383] north and [445] south resulting in no arms. Old wound on skull/cut.	
386	Skull under (381) – An extended Christian inhumation of an adult skeleton. Crossed arms over pelvis, skull does not survive also.	
387	Skull under (381) – Disarticulated skull.	
388	Deposit below mortar 164	
389	Cut for robber trench	
390	Deposit under (189)	
391	Deposit slates 163	
392	Demolition rubble in NW corner	
393	Back fill for wall	
394	Wall running N-S; W of wall 258	
395	Cut for wall 394	
396	Wall running N-S off 177	
397	Internal wall line running W off 396	

398	Orange clay deposit	
399	Mottled clay and silty clay W of cut 395	
400	Small stone frags surface NW of surface 249	
401	Cut, probably robbing through 249	
402	Cut in 399	
403	Mottled brown grey silty clay	
404	Small, rubble backfilled after robbing	
405	Makeup over 399, leveling	
406	Cut E side of 403	
407	Surface over 249	
408	Deposit to the N od wall 177	
409	Feature fill of 410	
410	Cut feature to N of wall 177	
411	Fill of [413]	
412	Skeleton – Adult skeleton. SK503 was found with its skull more or less resting on the lower legs of SK412. Post friary burial that has been partially recut.	
413	Cut for (411)	
414	Fill of 415	
415	Backfill from robbing of cut 406	
416	Fill of 415	
417	Backfill from robbing of cut 406	
418	Grave fill	
419	Skeleton – Disarticulated remains	
420	Grave cut	
421	Grave fill	
422	Skeleton – Articulated adult skeleton in grave cut into wall 177. Excellent condition and undisturbed. Also cut through mortar floor layer	
423	Grave cut	
424	Grave fill	

425	Skeleton – Juvenile burial post friary. Buried between N face of wall 177 and S face of wall 430	
426	Grave cut	
427	Grave fill	
428	Skeleton – Infant burial. There seems to be a slight curve to the spine. Seems to be an infant between 6 and 12 months. The long bones are missing their ends so the measurements are not completely accurate. Infant post-friary burial.	
429	Grave cut	
430	Wall	
431	Surface of grey silt	
432	Surface mortar and silt	
433	Grave fill	
434	Skeleton – Juvenile buried in post friary group between walls 177 and 430. Front of skull cut by well.	
435	Grave cut	
436	Fill over SK 385	
437	Cut for SK 385	
438	Fill of grave for SK 439	
439	Skeleton	
440	Cut for skeleton 439	
441	Demolition horizon	
442	Disarticulated skeleton – disturbed and re-deposited burial, with a small spread of bones and bone fragments	
443	Large stone block (coffin lid?)	
444	Fill over SK 388	
445	Cut for SK 388	
446	Fill for [448]	
447	Skeleton Articulated adult skeleton. Post friary burial. Skeleton seems to be lying more on its right hand side.	
448	Cut for (446)	
449	Deposit to N of wall 430	

450	Deposit to N of wall 430 below 449	
451	Grave fill	
452	Skeleton – Infant burial part of post friary group on N side of site	
453	Grave cut	
454	Grave fill	
455	Skeleton – Skeleton in reasonable condition, some root damage. Coffin nails present 3 on skeletons right side, one nail head at feet. Legs position twisted to right with right foot tucked under left ankle.	
456	Grave cut	
457	Clay at base of grave cut 440	
458	Large rounded stone below 456	
459	Fill of feature	
460	Cut for feature	
461	Grave fill	
462	Skeleton – Articulated extended adult skeleton in grave cut into wall. Adjacent to SK422 and SK489. Right wrist crossed over left wrist on pelvis.	
463	Grave cut	
464	Fill rubble, mortar, clay backfill	
465	Cut for fill 464	
466	Fill for [468]	
467	Skeleton – Articulated skeleton	
468	Cut for (466)	
469	Equivalent to 405 leveling	
470	Grave fill	
471	Skeleton – Childs skeleton, extended Christian inhumation, decayed on lower body. Ribs not good condition, skull cracked also. Buried beside SK474 adult skeleton, upper body. Spine s-shaped.	
472	Grave cut	
473	Grave fill	
474	Skeleton – Extended Christian inhumation. Adult skeleton, teeth upper cranium not great condition.	

475	Grave cut	
476	Plaster(?) deposit	
477	Deposit of unarticulated bone	
478	Cut for 469 (405)	
479	N wall of cloister arcade	
480	Deposit	
481	Black silty occupation layer	
482	Green sandstone fragments, floor	
483	Clay deposit	
484	Fill of grave	
485	SK 485 Adult articulated skeleton in same grave as cut SK701. Both hands and feet are missing. Left arm is lying above the right of SK701's arm. Beneath the left arm is the remains of a wooden coffin, one plank remains.	
486	Cut for grave	
487	Charcoal below 388	
488	Fill of grave 490	
489	Skeleton – Articulated juvenile, extended skeleton. Located near wall. Extremely soft and difficult to remove from soil intact.	
490	Grave cut	
491	Fill	
492	Skeleton – Extended Christian inhumation. Childs skeleton aged approx 2 yeears. Arms stretched to sides of pelvis. East – West alligned	
493	Cut	
494	Fill of grave 496	
495	Skeleton – Infant/child burial in very poor condition. Skull mostly missing. Located below grave 463 containing SK462. Post friary burial located near wall 396.	
496	Cut of grave	
497	Fill of grave 499	
498	Skeleton – Articulated adult skeleton. Very poor bone condition, almost complete except only rear half of skull.	
499	Grave cut	

500	Deposit below 162	
501	Wall line	
502	Fill for cut [504]	
503	Skeleton – Articulated adult skeleton, post friary burial	
504	Cut for (502)	
505	Fill of grave	
506	Skeleton – Articulated juvenile skeleton. Located in grave 507 which cuts into natural below. Lower legs and feet not excavated as slab 443 overlies them.	
507	Cut for grave	
508	Disarticulated bone above (502) – Fragments of bone, mostly skull, some with teeth	
509	Grave fill	
510	Skeleton – Front of skull missing, 1 tooth lower jaw, ribs broken-	
511	Grave cut	
512	Deposit	
513	Fill of robber trench 174	
514	Cut through clay 483	
515	Medium stones (fragments of wall)	
516	Stone fragments fill	
517	Cut for stone fragments (516)	
518	Sandy fill	
519	Cut for sandy fill (518)	
520	Fill for cut [522]	
521	Skeleton – Adult skeleton, bones very fragile	
522	Cut for fill (520)	
523	Grave fill for 525	
524	Skeleton – E-W aligned, articulated child skeleton. Good condition, almost fully intact.	
525	Grave cut for 523	
526	Fill of grave [528]	

527	Skeleton	
528	Cut for fill (526)	
529	Red brown clay	
530	Small oval fill	
531	Cut for fill (530)	
532	Skin of mortar	
533	Green sandy deposit- possible floor surface?	
534	Fill of wall 321 (Ray's sondage)	
535	Mixed deposit (taken from W wall, W looking)	
536	Fill of grave 538	
537	SK 537 – Articulated skeleton. Mandible contains only 1 tooth 'socket'. Site flooded so difficult excavation conditions, lots of mud.	
538	Cut for grave	
539	Deposit	
540	Fill of grave cut 542	
541	SK 541 baby skeleton – disarticulated baby skeleton. Very poor condition, almost impossible to record.	
542	Grave cut for SK 541	
543	Mortar floor	
544	Mortar floor	
545	Deposit to the W of wall 396	
546	Deposit of roof slates	
547	Backfill after robbing	
548	Cut (robber) for W wall, W running	
549	Fill of grave cut 511	
550	SK 550 – Articulated child skeleton, aligned E-W in poor condition	
551	Grave cut for SK 550	
552	Fill for [554]	
553	Skeleton – Adult skeleton burial with disarticulated bones present at bottom of burial, (East End). These include two skulls, a pelvis and 2 femurs	

554	Cut for (552)	
555	Fill with 556	
556	Skeletons disarticulated remains – The remains of at least 2 individuals found next to SK559 (360). 1 complete cranium and 2 fragments of another skull, 1 rib, 1 arm bone fragment.	
557	Wall north of [172] below (154)	
558	Dark sandy loam – deposit?	
559	Deposit of brown friable sand	
560	Deposit of brown silty sand	
561	Deposit of brown silty sand over church wall	
562	Fill surrounding 563	
563	Disarticulated bone – Small fragments of disarticulated bone, difficult to gauge number of individuals. Fragments of long bone ends, pelvis, scapula, ribs and long leg bone. Remains re-deposited during grave cutting in local area.	
564	Mid brown clay with stone fragments	
565	Grey gritty sand mortar	
566	Ston fragments, clay bonding	
567	Fill surrounding SK 568 of [570]	
568	Disarticulated remains – Cranium, ribs and leg and arm bones. Unknown number of individuals. Found in grave fill (567) of [570]	
569	Fill of grave containing SK570	
570	SK 570 – Articulated male adult, has Fe bracelet on left wrist. SK572 and other disarticulated bone found in same grave fill. Wet conditions hindered excavation.	
571	Cut for grave containing SK 570 & SK 572	
572	SK 572 – Disarticulated skull located at feet of SK570, in cut 571. Overlay other disarticulated skulls. Probably repositioned prior to backfill of grave cut 571 containing SK570.	
573	Grave cut	
574	Cut for (546)	
575	Disarticulated skull at the feet of SK 553 – Was found with face in south facing section. Found in the same cut for SK553.	
576	Backfill for SK 569	
577	SK 577 (located in grave 571) – Disarticulated skull, located next to lower right leg of SK570. Found with 3 other disarticulated skull, (SK572, SK578 and SK579).	

	Probably repositioned after grave 571 was cut for SK570.	
578	SK 578 (located in grave 577) – Disarticulated skull found in grave cut 571, near lower right leg of SK570. Found alongside SK577, SK579 and under SK572. Probably repositioned after grave 571 was cut prior to backfill.	
579	SK 579 (located 577) – Disarticulated skull found in grave cut 571, near lower right leg of SK570. Found alongside SK577, SK579 and SK572.	
580	Fill of [582]	
581	Skeleton – Disarticulated burial. Only about half of the bones have survived. It's very likely that the burial was disturbed by the digging of other graves. A disarticulated skull was lying at the bottom of SK581's left femur. This skull hid the rest of SK581's leg from view until it was removed.	
582	Cut for (580)	
583	Articulated skeleton – Extended Christian inhumation	
584	Cut for (567) & SK 569	
585	Fill of grave cut 577	
586	Skeleton 586 – Poor condition articulated skeleton. Some animal bones and human bones appear to have been buried in the same cut. Due to poor soil conditions it was unable to be cleaned well, was waterlogged. Front half of the skull missing, but heads facing south although body is aligned E-W.	
587	Green sandstone layer W of W wall, cut by 548	
588	Fill of grave 590	
589	SK 589 – Articulated skeleton located in grave directly below 571. Left side somewhat disturbed by cut of grave above.	
590	Grave cut	
591	Cut for robber trench	
592	Disarticulated skull – Found next to SK581. From a disturbed burial that had been redeposited.	
593	Midden material	
594	Cut for 593	
595	Backfill over SK 596	
596	SK 596 – Small adult skeleton with spinal abnormality. Spinal twisting, Right shoulder lower than left shoulder. Spine bent towards skeletons right side. Tibia and Fibula truncated by testpit. Head looking forward, resting on curved end of grave cut. Probable deformity in pelvis but this may have been broken post-mortem.	
597	Cut for SK 596	

598	Cut for (558)	
599	Fill of grave [601]	
600	SK 600 – Articulated skeleton	
601	Cut for grave	
602	Fill of grave cut 604	
603	SK 603 – Articulated adult skeleton, complete except hands and fragment of radius.	
604	Grave cut for SK 603	
605	Fill of grave 607	
606	SK 606 – Articulated adult skeleton, aligned E-W. Moderate bone condition. Was buried after SK603.	
607	Grave cut for SK 607	
608	Orange brown clay below floor chippings 587	
609	Fill of [611]	
610	Skeleton – Articulated adult burial that cuts the graves of both SK553 and SK606. Located In an area where there was a high concentration of skeletons. Post friary burial.	
611	Cut for (609)	
612	Fill for grave 614	
613	SK 613 – Articulated skeleton, only partial left side surviving. Probably disturbed by cutting of subsequent graves [571?] which resulted in removal of right side and skull.	
614	Cut for grave	
615	Stone surface	
616	Stones & fill	
617	Cut for 616	
618	Disarticulated skull – Disturbed and redeposited skull, found lying at the feet of SK610.	
619	Deposit surrounding SK 620	
620	Disarticulated skull – Child’s skull, fragmentary. Lying N-S, Jaw to south. Very fragmentary – jaw hardly visible. Redeposited remains.	
621	Possible mortar surface	
622	Layer of clay that lies underneath 521	

623	An area of light to mid grey silty clay next to 621 and 622	
624	Cut for grave 623	
625	Backfill for grave 626	
626	Skeleton in grave cut 627 – Truncated skeleton: truncated by SK651, truncated on south, truncated to east by test pit also.	
627	Cut for grave 626	
628	Disarticulate skull – Skull missing mandible. Located above SK630. When grave 631 was cut it most likely disturbed SK628, resulting in removal of body leaving just the skull.	
629	Fill for grave 631	
630	SK 630 – Articulated skeleton located with skull under wall. Overlies SK633.	
631	Grave cut	
632	Fill of grave 634	
633	SK 633 – Articulated skeleton in group near wall. Left arm missing, probably due to cut for grave containing SK630.	
634	Cut for grave	
635	Fill of grave 638	
636	SK 636 – Articulated infant skeleton. Tibia and fibula missing on both legs, probably due to cut of grave 634 above. Hands barely surviving, as well as right ulna and radius	
637	Cut for grave	
638	Surface of greensandstone	
639	Deposit of degraded sandstone	
640	Charcoal deposit	
641	Mortar deposit	
642	Brown sand deposit	
643	Dark brown sand deposit	
644	Orange brown sand	
645	White friable sand	
646	Brown loam/sand	
647	Mortar/brown sand deposit or fill	

648	Linear fill	
649	Linear cut	
650	Backfill of grave for SK 651	
651	Skeleton in grave cut 624 – Skeleton with missing right arm, lower legs; truncated by test pit, (possibly cut by grave above). Several fingers bones lost. Fe object found near left leg.	
652	Cut for (647)	
653	Sandstone surface	
654	Wall in cut[649]	
655	Orange brown clay below “floor” 587	
656	Fill of 658	
657	SK 657 – Articulated adult skeleton in moderate condition, aligned E-W. Most ribs are missing as is the left humerus and ulna.	
658	Cut fo SK 657	
659	Grave fill	
660	Skeleton – Juvenile/child burial at west end of site	
661	Grave cut	
662	Compacted clay & rubble below 564/565	
663	West cut for 564/565	
664	Clay face of W running W wall	
665	Fill of grave 667	
666	Sk 666 – Articulated skeleton with skull, right side of pelvis, right arm and right femur missing. Probably disturbed by cut of graves 637 and 634 above.	
667	Grave cut containing SK 666	
668	Deposit of sand	
669	Deposit of clay & stone	
670	Fill of grave for SK 671	
671	SK 671 – Articulated skeleton with missing pelvis and femur, arm and most ribs on left side. May have been removed when excavating sondage in this area earlier. Feet together tightly. Head tilted back, chin up.	
672	Cut for SK 671	

673	Fill of 675	
674	Sk 674 – Articulated child skeleton aligned E-W. Poor bone condition with many ribs missing	
675	Cut for SK 674	
676	Deposit to south of wall 501	
677	Deposit to the south of wall 501	
678	Deposit to the south of wall 501	
679	Deposit to the south of wall 501	
680	Fill of cut [682]	
681	SK 681 – Articulated infant burial found within the church	
682	Cut for (680)	
683	Cut feature	
684	Deposit over clay packing 664	
685	Deposit on N side of 684	
686	Fill of grave 688	
687	SK 687 – Articulated adult male skeleton. Bone in excellent condition, especially pelvis.	
688	Cut for (686)	
689	Fill for Cut [691]	
690	Skeleton – Neo-natal skeleton. Very fragile bones. Not all the bones have survived, and the ones that had are too fragmentary to take measurements.	
691	Cut for (689)	
692	Fill of grave cut with SK 693	
693	SK 693 child burial – Articulated child burial.	
694	Cut for grave with SK 693	
695	Fill of cut [697]	
696	Skeleton – Articulated infant burial. Only the right rib cage, top of spine, the right leg, tibia and fibula and a fragment of the pelvis have survived. Partially disturbed by the cutting of the grave for SK681.	
697	Cut for fill (695)	
698	Thin silty layer below 684/684	

699	Grey brown sand	
700	Stone below 566 wall founder	
701	SK 701 – Articulated adult skeleton in the same grave cut as 485. Possibly this skeleton was placed in the grave first as its left arm is above the right arm of 485	
702	Bonding clay for 700	
703	Fill for grave	
704	Skeleton partial – Disarticulated, partial child skeleton, decayed otherwise apart from the pelvis and left femur..	
705	Cut for grave	
706	Fill for cut [708]	
707	Skeleton – Articulated adult burial with redeposited bones from a disturbed burial	
708	Cut for fill (706)	
709	Disarticulated skull – Disturbed burial that has been redeposited	
710	Cut feature filled with 699	
711	Mixed deposit	
712	Stone buttress/plinth built against E side of wall 396	
713	Fill of 715	
714	SK 714 – Articulated child’s skeleton aligned E-W, below skeleton 701. Very brittle bone condition with both hands missing.	
715	Grave cut for 714	
716	Skeleton 716, fill of 717 – Articulated adult skeleton with fragile skull and teeth missing on lower mandible. Bone in poor condition especially on arms and legs, missing ribs. Skull placed on lower limbs.	
717	Grave cut for 716	
718	Grave cut	
719	Skeleton – Articulated male skeleton with poor condition of teeth/mandible and ribs. Right arm, radius and ulna crosses pelvis, left arm straight. Extended Christian inhumation.	
720	Grave cut for SK 719	
721	Disarticulated skull	
722	Fill of grave 724	
723	Skeleton – Articulated child/infant skeleton. Located in corner (NW) of wall 396.	

	Right side disturbed resulting in absence of limbs, (arm and femur)	
724	Cut for grave containing SK 723	
725	Small angular stone fragments, fill	
726	Cut for 725	
727	Fill for 710	
728	Deposit to the N of 177	
729	Lone skull on the lower legs of SK 716 – Adult skull placed face down on lower legs of skeleton (SK716).	
730	Robbing over 501	
731	Clay lining in 710	
732	Deposit of green sand	
733	Masonry block to the sout of [242]. Wall	
734	Clay bonding around 737	

Appendix 2

Small Finds Register

<i>Description</i>	<i>Small Find Number</i>	<i>Context</i>	<i>Level (m OD)</i>	<i>Easting</i>	<i>Northing</i>
	432	210			
16 modern Fe nails	814	U/S Clean Up			
2 Fe nail fragments	766	539			
Amber/glass	89	699	10.96	110.50	213.30
Bird bone quill?	69	102	11.29	100.45	208.42
Bone	21	189	10.185	110.10	216.00
Bronze rosary??	33	315	10.22	124.00	215.90
Ceramic	22	189	10.14	110.90	216.69
Ceramic	24	155	11.86	101.50	216.50
Ceramic	61	388	11.51	103.58	201.30
Clay covered item	81	390	11.04	107.35	213.94
Clay pipe bowl	127	U/S			
Clay pipe bowl (orange)	128	U/S clear up			
Clay pipe bowl fray	124	122			
Clay pipe stem	123	102			
Clay pipe stem	125	149			
Clay pipe stem	126	U/S demolition			

		layer			
Clay pipe stem	129	U/S clear up			
Clay pipe stems/bowl	130	U/S clear up			
Coffin (wood)	93	484	10.57	117.8	222.5
Coffin nail	18	189	10.33	110.45	215.90
Coffin nail	19	189	10.15	110.90	216.75
Coffin nail	20	189	10.18	110.15	216.99
Coin	1	203	10.95	115.75	203.10
Coin	27	255			
Coin	34	324	10.90	112.78	204.26
Cu alloy object	54	164	11.66	104.85	215.00
Cu buckle	6	148	10.880	110.10	099.90
Cu chain	4	168	10.87	122.75	210.20
Cu coin	817	U/S Clean Up			
Cu Coin	818	U/S Clean Up			
Cu coin Turner	140	102			
Cu lace-end	5	154	10.06	114.63	214.90
Cu strip with hole	29	102	11.13	118.05	212.80
Fe	179	110			
Fe	180	110			
Fe	212	122			
Fe bracelet	131	SK570			
Fe coffin fittings	468	Fill 277			
Fe coffin nail	405	189			
Fe coffin nail	416	206			
Fe coffin nail	417	206			

Fe coffin nail	419	206			
Fe coffin nail	420	206			
Fe coffin nail	421	206			
Fe coffin nail	469	Fill 277			
Fe coffin nail	470	Fill 277			
Fe coffin nail	471	Fill 277			
Fe coffin nail	473	Fill 277			
Fe coffin nail	474	Fill 277			
Fe coffin nail	482	312			
Fe coffin nail	534	455 (context) 454 (fill)			
Fe coffin nail	535	455 (context) 454 (fill)			
Fe coffin nail	554	510			
Fe coffin nail	555	510			
Fe coffin nail	556	510			
Fe coffin nail	557	510			
Fe coffin nail	558	510			
Fe coffin nail	559	510			
Fe coffin nail	560	510			
Fe coffin nail	561	510			
Fe coffin nail	562	510			
Fe coffin nail	563	546			
Fe coffin nail	564	546			
Fe coffin nail	565	546			
Fe coffin nail	588	703			
Fe coffin nail	683	292			
Fe coffin nail	684	312			
Fe coffin nail	685	312			

Fe coffin nail	686	312			
Fe coffin nail	687	312			
Fe coffin nail	688	312			
Fe coffin nail	689	312			
Fe coffin nail	690	312			
Fe coffin nail	691	312			
Fe coffin nail	692	312			
Fe coffin nail	693	312			
Fe coffin nail	694	312			
Fe coffin nail	695	312			
Fe coffin nail	696	312			
Fe coffin nail	697	312			
Fe coffin nail	698	312			
Fe coffin nail	699	312			
Fe coffin nail	700	312			
Fe coffin nail	701	312			
Fe coffin nail	702	312			
Fe coffin nail	703	312			
Fe coffin nail	704	312			
Fe coffin nail	705	312			
Fe coffin nail	706	312			
Fe coffin nail	707	312			
Fe coffin nail	708	312			
Fe coffin nail	709	312			
Fe coffin nail	710	312			
Fe coffin nail	711	312			
Fe coffin nail	712	312			
Fe coffin nail	713	312			

Fe coffin nail	714	312			
Fe coffin nail	715	312			
Fe coffin nail	716	312			
Fe coffin nail	717	312			
Fe coffin nail	718	312			
Fe coffin nail	719	312			
Fe coffin nail	720	312			
Fe coffin nail	754	484			
Fe coffin nail	755	484			
Fe coffin nail	756	484			
Fe coffin nail	819	312			
Fe coffin nail head	536	455 (context) 454 (fill)			
Fe coffin nail, 2 fragments	418	206			
Fe coffin nail, 2 fragments	472	Fill 277			
Fe coffin nail?	477	289			
Fe flat object	321	155			
Fe fragment	11	102	11.09	107.67	200.70
Fe hinge/bolt	813	U/S Clean Up			
Fe hinge?	223	148			
Fe hook	815	U/S			
Fe large nail	186	122			
Fe large nail	187	122			
Fe large nail	188	122			
Fe large nail	189	122			
Fe large nail	191	122			
Fe large nail	230	148 'midden'			

Fe large nail	314	155			
Fe large nail	348	165			
Fe large nail	349	167			
Fe large nail	350	167			
Fe large nail	351	167			
Fe large nail	379	171			
Fe large nail	499	390			
Fe large nail head	190	122			
Fe large nail head	219	129			
Fe nail	8	163	11.60	100.45	213.30
Fe nail	12	185	11.65	099.74	215.70
Fe nail	23	201	10.83	108.98	202.73
Fe nail	26	235	10.72	108.73	208.36
Fe nail	68	345	11.54	101.30	213.50
Fe nail	72	500		103.00	216.50
Fe nail	132	101 machined disturbed			
Fe nail	133	102			
Fe nail	134	102			
Fe nail	135	102			
Fe nail	136	102			
Fe nail	137	102			
Fe nail	138	102			
Fe nail	141	102			
Fe nail	142	102			
Fe nail	143	102			
Fe nail	144	102			

Fe nail	145	102			
Fe nail	146	102			
Fe nail	147	102			
Fe nail	148	102			
Fe nail	149	102			
Fe nail	150	102			
Fe nail	151	102			
Fe nail	152	102			
Fe nail	153	102			
Fe nail	154	102			
Fe nail	155	102			
Fe nail	156	102			
Fe nail	157	102			
Fe nail	158	102			
Fe nail	159	102			
Fe nail	160	102			
Fe nail	161	102			
Fe nail	162	102			
Fe nail	163	102			
Fe nail	164	102			
Fe nail	165	102			
Fe nail	166	102			
Fe nail	167	102			
Fe nail	168	102			
Fe nail	169	102			
Fe nail	171	102 (North side of wall 144, Fill of grave 326			

Fe nail	175	104			
Fe nail	178	109			
Fe nail	181	110			
Fe nail	184	122			
Fe nail	185	122			
Fe nail	192	122			
Fe nail	193	122			
Fe nail	194	122			
Fe nail	195	122			
Fe nail	196	122			
Fe nail	197	122			
Fe nail	198	122			
Fe nail	199	122			
Fe nail	200	122			
Fe nail	201	122			
Fe nail	202	122			
Fe nail	203	122			
Fe nail	204	122			
Fe nail	205	122			
Fe nail	207	122			
Fe nail	208	122			
Fe nail	211	122			
Fe nail	213	126			
Fe nail	218	129			
Fe nail	220	129			
Fe nail	224	148			
Fe nail	225	148			
Fe nail	227	148 'midden'			

Fe nail	228	148 'midden'			
Fe nail	229	148 'midden'			
Fe nail	232	148			
Fe nail	233	148			
Fe nail	234	148			
Fe nail	235	148			
Fe nail	236	148			
Fe nail	237	148			
Fe nail	238	148			
Fe nail	239	149			
Fe nail	240	149			
Fe nail	241	149			
Fe nail	244	154			
Fe nail	245	154			
Fe nail	246	154			
Fe nail	247	154			
Fe nail	248	154			
Fe nail	250	154			
Fe nail	251	154			
Fe nail	252	154			
Fe nail	253	154			
Fe nail	254	154			
Fe nail	255	154			
Fe nail	256	154			
Fe nail	257	154			
Fe nail	258	154			
Fe nail	259	154			
Fe nail	260	154			

Fe nail	262	154			
Fe nail	263	154			
Fe nail	264	154			
Fe nail	265	154			
Fe nail	266	154			
Fe nail	267	154			
Fe nail	268	154			
Fe nail	269	154			
Fe nail	270	154			
Fe nail	271	154			
Fe nail	272	154			
Fe nail	273	154			
Fe nail	274	154			
Fe nail	275	154			
Fe nail	276	154			
Fe nail	277	154			
Fe nail	278	154			
Fe nail	279	154			
Fe nail	280	154			
Fe nail	281	154			
Fe nail	282	154			
Fe nail	283	154			
Fe nail	284	154			
Fe nail	285	154			
Fe nail	286	154			
Fe nail	287	154			
Fe nail	288	154			
Fe nail	289	154			

Fe nail	290	154			
Fe nail	291	154			
Fe nail	292	154			
Fe nail	293	154			
Fe nail	294	154			
Fe nail	295	154			
Fe nail	296	154			
Fe nail	297	154			
Fe nail	298	154			
Fe nail	299	154			
Fe nail	300	154			
Fe nail	301	154			
Fe nail	302	154			
Fe nail	303	154			
Fe nail	304	154			
Fe nail	305	154			
Fe nail	306	154			
Fe nail	307	154			
Fe nail	308	154			
Fe nail	309	154			
Fe nail	310	154			
Fe nail	311	154			
Fe nail	312	155			
Fe nail	313	155			
Fe nail	315	155			
Fe nail	316	155			
Fe nail	318	155			
Fe nail	319	155			

Fe nail	320	155			
Fe nail	323	155			
Fe nail	324	155			
Fe nail	325	157			
Fe nail	326	159			
Fe nail	327	159			
Fe nail	328	159			
Fe nail	329	159			
Fe nail	330	159			
Fe nail	331	159			
Fe nail	332	159			
Fe nail	333	159			
Fe nail	334	159			
Fe nail	335	159			
Fe nail	336	159			
Fe nail	337	159			
Fe nail	338	159			
Fe nail	339	159			
Fe nail	340	159			
Fe nail	341	159			
Fe nail	342	159			
Fe nail	343	159			
Fe nail	344	159			
Fe nail	345	163			
Fe nail	346	163			
Fe nail	347	165			
Fe nail	352	167			
Fe nail	353	167			

Fe nail	354	167			
Fe nail	355	167			
Fe nail	356	167			
Fe nail	357	167			
Fe nail	358	167			
Fe nail	359	167			
Fe nail	360	167			
Fe nail	361	167			
Fe nail	362	167			
Fe nail	363	168			
Fe nail	364	168			
Fe nail	365	168			
Fe nail	366	168			
Fe nail	367	168			
Fe nail	370	168			
Fe nail	371	168			
Fe nail	372	168			
Fe nail	373	168			
Fe nail	374	168			
Fe nail	375	168			
Fe nail	376	168			
Fe nail	377	169			
Fe nail	378	171			
Fe nail	380	171			
Fe nail	381	171			
Fe nail	382	171			
Fe nail	383	171			
Fe nail	384	171			

Fe nail	385	171			
Fe nail	386	171			
Fe nail	387	171			
Fe nail	388	171			
Fe nail	389	171			
Fe nail	391	171			
Fe nail	392	171			
Fe nail	393	171			
Fe nail	394	171			
Fe nail	396	171			
Fe nail	397	171			
Fe nail	398	173			
Fe nail	399	175			
Fe nail	400	175			
Fe nail	401	175			
Fe nail	402	181			
Fe nail	403	189			
Fe nail	404	189			
Fe nail	407	189			
Fe nail	408	198			
Fe nail	409	198			
Fe nail	410	198			
Fe nail	411	198			
Fe nail	413	200			
Fe nail	422	207			
Fe nail	423	210			
Fe nail	424	210			
Fe nail	426	210			

Fe nail	427	210			
Fe nail	428	210			
Fe nail	429	210			
Fe nail	430	210			
Fe nail	434	210			
Fe nail	435	210			
Fe nail	437	210			
Fe nail	438	210			
Fe nail	439	210			
Fe nail	440	210			
Fe nail	441	210			
Fe nail	442	212			
Fe nail	443	212			
Fe nail	444	212			
Fe nail	445	212			
Fe nail	446	213			
Fe nail	447	213			
Fe nail	448	Fill of grave 228, found below right hand of SK226			
Fe nail	449	Wall 229			
Fe nail	450	231			
Fe nail	451	234			
Fe nail	452	235			
Fe nail	453	235			
Fe nail	454	235			
Fe nail	455	241 fill			
Fe nail	456	250 backfill for robber			

		trench over wall 253			
Fe nail	457	250 backfill for robber trench over wall 253			
Fe nail	458	250 backfill for robber trench over wall 253			
Fe nail	459	255			
Fe nail	463	255			
Fe nail	464	255			
Fe nail	465	268			
Fe nail	467	268			
Fe nail	475	281			
Fe nail	476	286			
Fe nail	479	293			
Fe nail	480	293			
Fe nail	481	293			
Fe nail	483	332			
Fe nail	484	332			
Fe nail	485	332			
Fe nail	486	332			
Fe nail	487	332			
Fe nail	488	338			
Fe nail	489	338			
Fe nail	490	338			
Fe nail	491	338			
Fe nail	492	341			
Fe nail	493	341			

Fe nail	494	341			
Fe nail	495	388			
Fe nail	496	388			
Fe nail	501	390			
Fe nail	502	390			
Fe nail	503	390			
Fe nail	504	390			
Fe nail	505	390			
Fe nail	506	390			
Fe nail	507	390			
Fe nail	508	390			
Fe nail	509	390			
Fe nail	510	390			
Fe nail	511	390			
Fe nail	512	390			
Fe nail	513	390			
Fe nail	514	390			
Fe nail	515	390			
Fe nail	516	390			
Fe nail	517	390			
Fe nail	519	408			
Fe nail	520	411			
Fe nail	521	411			
Fe nail	522	411			
Fe nail	523	411			
Fe nail	524	SK422 Found in RHS			
Fe nail	525	SK422 Found in RHS			

Fe nail	526	427			
Fe nail	527	427			
Fe nail	528	427			
Fe nail	529	427			
Fe nail	530	427			
Fe nail	531	427			
Fe nail	537	473			
Fe nail	538	473			
Fe nail	540	SK489			
Fe nail	542	491			
Fe nail	544	491			
Fe nail	546	491			
Fe nail	547	491			
Fe nail	549	502			
Fe nail	550	502			
Fe nail	551	502			
Fe nail	552	502			
Fe nail	553	Fill 505			
Fe nail	566	559			
Fe nail	567	559			
Fe nail	568	559			
Fe nail	569	559			
Fe nail	570	560			
Fe nail	571	560			
Fe nail	572	560			
Fe nail	573	560			
Fe nail	574	560			
Fe nail	576	562			

Fe nail	577	562			
Fe nail	580	567			
Fe nail	581	567			
Fe nail	582	567			
Fe nail	583	567			
Fe nail	584	622			
Fe nail	585	622 head of SK 651			
Fe nail	586	SK 651 top of tibia (left)			
Fe nail	587	SK 671 found by feet			
Fe nail	589	711			
Fe nail	590	711			
Fe nail	591	102 Dem. Layer near 419	Below 419 just	21555 10770	
Fe nail	592	102 Dem. Layer near 419	Below 419 just	21555 10770	
Fe nail	593	102 Dem. Layer near 419	Below 419 just	21555 10770	
Fe nail	594	102			
Fe nail	595	102			
Fe nail	596	102			
Fe nail	597	102			
Fe nail	598	102			
Fe nail	599	102			
Fe nail	600	102			
Fe nail	601	102			
Fe nail	602	102			
Fe nail	603	102			

Fe nail	604	102			
Fe nail	605	102			
Fe nail	606	102			
Fe nail	607	102			
Fe nail	608	102			
Fe nail	609	102			
Fe nail	610	102			
Fe nail	611	102			
Fe nail	613	122			
Fe nail	614	122			
Fe nail	615	149			
Fe nail	616	149			
Fe nail	617	149			
Fe nail	618	149			
Fe nail	619	149			
Fe nail	620	149			
Fe nail	621	149			
Fe nail	622	149			
Fe nail	624	154			
Fe nail	625	154			
Fe nail	626	154			
Fe nail	627	154			
Fe nail	628	154			
Fe nail	629	154			
Fe nail	630	154			
Fe nail	631	154			
Fe nail	632	154			
Fe nail	633	154			

Fe nail	640	154			
Fe nail	645	155			
Fe nail	646	155			
Fe nail	647	155			
Fe nail	648	155			
Fe nail	649	155			
Fe nail	650	155			
Fe nail	651	155			
Fe nail	652	155			
Fe nail	653	155			
Fe nail	654	157			
Fe nail	655	167			
Fe nail	656	167			
Fe nail	658	210			
Fe nail	659	210			
Fe nail	662	210			
Fe nail	663	210			
Fe nail	664	210			
Fe nail	665	210			
Fe nail	666	210			
Fe nail	667	210			
Fe nail	668	210			
Fe nail	669	210			
Fe nail	670	210			
Fe nail	671	210			
Fe nail	672	210			
Fe nail	674	210			
Fe nail	675	210			

Fe nail	676	249			
Fe nail	677	249			
Fe nail	679	282			
Fe nail	680	292			
Fe nail	681	292			
Fe nail	682	292			
Fe nail	722	324			
Fe nail	723	338			
Fe nail	724	338			
Fe nail	725	338			
Fe nail	726	338			
Fe nail	727	338			
Fe nail	728	338			
Fe nail	729	349			
Fe nail	730	349			
Fe nail	731	349			
Fe nail	732	355			
Fe nail	733	358			
Fe nail	734	368			
Fe nail	735	388			
Fe nail	736	388			
Fe nail	737	388			
Fe nail	738	388			
Fe nail	739	388			
Fe nail	740	388			
Fe nail	741	390			
Fe nail	742	390			
Fe nail	743	390			

Fe nail	744	390			
Fe nail	745	390			
Fe nail	746	390			
Fe nail	747	407			
Fe nail	748	407			
Fe nail	749	416			
Fe nail	750	446			
Fe nail	751	446			
Fe nail	752	464			
Fe nail	753	466			
Fe nail	757	520			
Fe nail	758	520			
Fe nail	759	520			
Fe nail	760	520			
Fe nail	761	535			
Fe nail	762	535			
Fe nail	763	535			
Fe nail	764	535			
Fe nail	765	535			
Fe nail	767	546			
Fe nail	768	546			
Fe nail	769	546			
Fe nail	772	558			
Fe nail	773	593			
Fe nail	774	609			
Fe nail	775	609			
Fe nail	776	623			
Fe nail	777	629			

Fe nail	778	669			
Fe nail	779	669			
Fe nail	780	670			
Fe nail	781	718			
Fe nail	782	718			
Fe nail	783	718			
Fe nail	784	718			
Fe nail	785	718			
Fe nail	786	718			
Fe nail	787	U/S			
Fe nail	791	U/S			
Fe nail	792	U/S			
Fe nail	793	U/S			
Fe nail	794	U/S			
Fe nail	795	U/S Site Clearance			
Fe nail	796	U/S Clear up			
Fe nail	797	U/S Clear up			
Fe nail	798	U/S Clear up			
Fe nail	800	U/S Demolition Layer			
Fe nail	801	U/S Demolition Layer			
Fe nail	802	U/S Demolition Layer			
Fe nail	803	U/S Site Clearance			
Fe nail	804	U/S Site Clearance			

Fe nail	805	U/S Site Clearance			
Fe nail	806	U/S Site Clearance			
Fe nail	807	U/S Site Clearance			
Fe nail	808	U/S Site Clearance			
Fe nail	812	U/S Clean Up			
Fe nail	820	390			
Fe nail and stone	637	154			
Fe nail and stone	638	154			
Fe nail and stone	639	154			
Fe nail and stone?	641	154			
Fe nail head	217	127			
Fe nail head	249	154			
Fe nail head	261	154			
Fe nail head	368	168			
Fe nail head	369	168			
Fe nail head	390	171			
Fe nail head	395	171			
Fe nail head	412	200			
Fe nail head	425	210			
Fe nail head	497	388			
Fe nail head	545	491			
Fe nail head	612	122			
Fe nail head	657	210			

Fe nail head	660	210			
Fe nail head	661	210			
Fe nail head	673	210			
Fe nail head	770	558			
Fe nail head	771	558			
Fe nail head	789	U/S			
Fe nail head	790	U/S			
Fe nail head?	172	102 (North side of wall 144, Fill of grave 326			
Fe nail head?	500	390			
Fe nail head?	518	390			
Fe nail head?	541	SK489			
Fe nail head?	636	154			
Fe nail, 2 fragments	317	155			
Fe nail, 2 fragments	431	210			
Fe nail, 2 fragments	433	210			
Fe nail, 2 fragments	436	210			
Fe nail, 2 fragments	466	268			
Fe nail, 2 fragments	532	438			
Fe nail, 2 fragments	533	438			
Fe nail, 2 fragments	539	SK489			
Fe nail, 2 fragments	543	491			

Fe nail, 2 fragments	548	502			
Fe nail, 3 fragments	174	106			
Fe nail/stones attached	170	102 (North side of wall 144, Fill of grave 326			
Fe nail?	173	102 (North side of wall 144, Fill of grave 326			
Fe nail?	206	122			
Fe nail?	575	560			
Fe object	2	165	(1.91m)	114.20	218.60
Fe object	3	165	(1.91m)	114.74	218.45
Fe object	7	154	10.005	115.00	216.35
Fe object	13	185	11.68	099.40	216.02
Fe object	60	154	10.86	117.12	217.50
Fe object	64	154	10.85	118.00	218.00
Fe object	66	154	11.09	116.11	216.40
Fe object	67	454			
Fe object	71	500		100.00	215.00
Fe object	73	155	11.41	106.20	212.50
Fe object	86	696	-	-	-
Fe object	90	512	11.90	107	215.33
Fe object	139	102			
Fe object	176	106			
Fe object	177	106 Grave fill			
Fe object	182	122			
Fe object	183	122			

Fe object	231	148 'midden'			
Fe object	242	154			
Fe object	243	154			
Fe object	406	189			
Fe object	414	200			
Fe object	415	203			
Fe object	461	255			
Fe object	462	255			
Fe object	498	390			
Fe object	578	563			
Fe object	579	565			
Fe object	623	149			
Fe object	634	154			
Fe object	635	154			
Fe object	678	249			
Fe object	788	U/S			
Fe object	799	U/S Demolition Layer			
Fe object	809	U/S Site Clearance			
Fe object	810	U/S Clean Up			
Fe object	811	U/S Clean Up			
Fe object from grave fill	87	691	11.01	110.80	213.80
Fe object unknown	478	293			
Fe object, 2 fragments	226	148			
Fe objects	85	155	11.16	108.5	212.4

Fe shroud pin	816	U/S Clearance			
Fe unknown	221	129			
Fe unknown	222	129			
Fe unknown	642	154			
Fe unknown	643	154			
Fe unknown x14	644	154			
Fe, 3 fragments	460	255			
Fe/Glass	210	122			
Fe/stone	322	155			
Fe/vessel part	84	559	10.99	110.8	209.10
Fe/wood Found with coffin nails	721	312			
Fe/Wood?	209	122			
FF/pilgrim badge?	82	559	10.925	107.47	209
Flint	16	181			
Flint	96	622	10.47	120.6	215.95
Glass	17	192	11.23	108.45	218.40
Glass	70	500		100.00	215.00
Glass	75	155	11.655	102.60	218.80
Glass	108	148 'midden'			
Glass	109	149			
Glass	110	155			
Glass	111	192			
Glass	112	238			
Glass	113	286			
Glass	114	375			

Glass	115	388			
Glass	118	390			
Glass	119	390			
Glass	121	427			
Glass	122	673			
Glass (fragile)	105	113			
Glass (green)	101	101 Machine Disturbed			
Glass frag	56	102 unstrat		105.75	204.56
Glass frag	57	388	11.55	99.55	217.60
Glass yellow/green	78	567	10.61	216.60	121.05
Glass; green bottle neck	104	109			
Iron object	94	SK 651	10.49	121.7	216.2
Lead came	9	163	11.71	099.50	215.12
Lead came	30	154	11.08	112.94	217.55
Lead came	36	354	10.32	123.55	214.50
Lead came	58	388	11.54	99.90	217.90
Lead came	62	392	11.745	100.73	218.77
Lead came	79	588			
Lead came	80	390	11.20	102.26	213.90
Lead came?	91	711	10.93	108	216.88
Lead window came	88	699	10.96	110.50	213.30
Med. glass	102	102			
Med. Window glass	106	118			
Metal scissors	38	388	11.58	99.90	216.79
Nail	55	345	11.65	102.50	213.70

Painted plaster	31	255	11.63	103.05	216.76
Painted window glass	35	344	10.74	124.00	214.00
Papal Bull?	76	175	11.10	107	210
Pb came	97	102			
Pb object	100	388			
Pb?	99	200			
SKIPPED IN REGISTER	59				
SKIPPED IN REGISTER	214				
SKIPPED IN REGISTER	215				
SKIPPED IN REGISTER	216				
SKIPPED IN REIGISTER	77				
Stone pot lid	15	181			
Stone, worked?	74	155	11.32	108.33	215.80
Window glass	10	163	11.70	099.52	215.20
Window glass	14	185	11.67	099.30	217.80
Window glass	25	155	11.84	102.36	216.50
Window glass	28	267	11.72	101.50	216.70
Window glass	32	154	11.085	112.43	116.95
Window glass	63	388	11.52	102.70	214.51
Window glass	83	388	11.51	100.77	215.46
Window glass	95	717	-	102.5	215.5
Window glass	103	102			
Window glass	107	129			

Window glass	116	388			
Window glass	117	388			
Window glass	120	392			
Window lead	92	706	10.79	111.6	212.3
Window lead	98	154			
Worked chert	65	438	10.65	105.38	207.43
Worked stone	37	172	11.39	99.00	212.00
Worked stone	39	392	11.73	101.18	217.70
Worked stone	40	392	11.54	100.86	216.89
Worked stone	42	392	11.62	100.24	118.50
Worked stone	44	392	11.61	99.40	217.80
Worked stone	45	392	11.62	100.29	218.00
Worked stone	46	392	11.56	100.20	218.00
Worked stone	47	392	11.61	99.44	218.40
Worked stone	48	392	11.625	100.22	217.95
Worked stone	49	392	11.61	100.20	217.90
Worked stone	50	392	11.62	100.27	218.15
Worked stone	51	392	11.68	99.30	118.20
Worked stone	52	392	11.60	99.30	118.30
Worked stone	53	392	11.57	99.33	218.50
Worked stone (2 fragments)	43	392	11.58	100.00	118.00
Worked stone (3 fragments)	41	392	11.71	100.00	217.80

Appendix 3

PE48 Box List Index

Box Number	Material	Box Type
001	Pottery	1 Standard Cardboard
001	Pottery	1 Standard Cardboard
003	Pottery	1 Standard Cardboard
004	CBM	1 Standard Cardboard
005	Mollusc	1 Standard Cardboard
006	Glass	1 Standard Cardboard
007	Flint, Clay Pipes and Misc. Finds	1 Small Cardboard
008	Charcoal, Coal, Burnt Materials and Organic Finds	1 Small Cardboard
009	Wood	1 Medium Plastic Crate
010	Cu	1 Small Plastic
011	Pb	1 Small Plastic
012	Fe	1 Large, Square, Blue-Lidded Plastic
013	Fe	1 Large, Square, Blue-Lidded Plastic
014	Fe	1 Medium, Rectangular, Blue-Lidded Plastic
015	Fe	1 Medium, Rectangular, Blue-Lidded Plastic

016	Fe	1 Medium, Rectangular, Blue-Lidded Plastic
017	Fe	1 Medium, Rectangular, Clear-Lidded Plastic
018	Fe	1 Medium, Rectangular, Clear-Lidded Plastic
019	Fe	1 Medium, Rectangular, Blue-Lidded Plastic
*additional	Context 148 charcoal sample	1 med blue plastic
*additional	wet wood	1 plastic
*additional	mollusc	1 wooden veg crate
*additional	animal bone	1 blue plastic crate
*additional	unwashed finds (extracted from skeletons, 24/3/10)	1 crate, unlisted
*additional	stone, roofslates	4 crates

*additional boxes noted 22 May 2014

NB Coins borrowed by Mark Hall, 2010, assume still in PMAG

Appendix 4

PE48 Samples Register

<i>Sample number</i>	<i>Description</i>	<i>Size</i>	<i>Context</i>	<i>Date</i>
01	Grave fill	1 tub	110	18.06.08
02	Shell midden with animal bone	4 rubble bags	148	01.07.08
03	Shell midden with charcoal for C14	1 small bag	148	01.07.08
04	Grave cut backfill over SK236	1 tub	235	08.07.08
05	Black organic burnt material at north end of wall 242	½ tub	248	09.07.08
06	Homogenous silty loam	1 rubble bag	122	14/07/08
07	Silty sand above mortar 164			
08	Silt surface	Tub	431	28/07/08
09	Plaster/mortar deposit	Tub	476	30/07/08
10	Occupation layer	Tub	481	4/08/08
11	Charcoal deposit	1 bag	487	

Appendix 5

PE48 –Photographic Register

<i>Frames</i>	<i>View</i>	<i>Description</i>	<i>Context Number</i>	<i>Scale</i>	<i>Date</i>
2143	N	General site stripping			18.06.08
2144	N	General site stripping			18.06.08
2145	SE	General site stripping			18.06.08
2146	SW	General site stripping			18.06.08
2147	SW	General site stripping			18.06.08
2148	W	General site stripping			18.06.08
2149	N	General site stripping			19.06.08
2150	N	General site stripping			19.06.08
2151	W	General site stripping			19.06.08
2152	SW	General site stripping			20.06.08
2153	S	General site stripping			20.06.08
2154	N	General site excavation			23.06.08
2155	N	General site excavation			23.06.08
2156	NW	General site excavation			23.06.08
2157	N	Well	120		24.06.08
2158	N	Well	120		24.06.08
2159	SE	General site excavation			24.06.08
2160	S	General site excavation			24.06.08
2161	SW	General site excavation			24.06.08
2162	N	General site excavation			24.06.08

2163	N	General site excavation			24.06.08
2164	SW	General site excavation			25.06.08
2165	NE	General site excavation			25.06.08
2166	S	General site excavation			25.06.08
2167	SW	General site excavation			25.06.08
2168	SE	Three skulls (caps)	127		26.06.08
2169	SE	Three skulls (caps)	127		26.06.08
2170	SE	Three skulls (caps)	127		26.06.08
2171	NW	General view	127		26.06.08
2172	W	SK111	111	5.10	26.06.08
2173	W	SK111	111	5.10	26.06.08
2174	W	SK111 general view	111	5.10	26.06.08
2175	W	SK111 general view	111	5.10	26.06.08
2176	W	SK104 pre-excavation	103	5.10	27.06.08
2177	W	SK104 pre-excavation	103	5.10	27.06.08
2178	N	SK112. Arrow pointing wrong way.	112		27.06.08
2179	W	SK133	133		27.06.08
2180	W	SK133	133		27.06.08
2181	W	SK114 pre-ex	115		27.06.08
2182	W	SK114 pre-ex	115		27.06.08
2183	E	Disarticulated bone	124		27.06.08
2184	W	Disarticulated bone	154		30.06.08
2185	W	Disarticulated bone	154		30.06.08
2186	S	Femur. Animal (?)	118		30.06.08
2187	S	Femur. Animal (?)	118		30.06.08
2188	S	Femur. Animal (?)	118		30.06.08
2189	N	Oyster shell bed 148	148		30.06.08
2190	W	Context 148 section	148		02.07.08

2191	W	Context 148 section general	148		02.07.08
2192	NE	General working			02.07.08
2193	N	General working			02.07.08
2194	W	Roof tile layer	189		02.07.08
2195	W	Roof tile layer	189		02.07.08
2196	W	Roof tile layer	189		02.07.08
2197	W	Roof tile layer	189		02.07.08
2198	W	Roof tile layer	189		02.07.08
9199	W	South wall of church and later wall	160, 163		02.07.08
2200	W	General view of site			02.07.08
2201	W	General view of site			02.07.08
2202	NW	North wall of church	177		02.07.08
2203	W	Steve digging skelly			02.07.08
2204	W	Skellies being dug	182, 186		02.07.08
2205	W	Skellies being dug	182,186		02.07.08
2206	NW	Wall at west end of church	180		02.07.08
2207	S	General view of drain ?			03.07.08
2208	NW	Ray working on small finds			03.07.08
2209	NE	Ray working on small finds			03.07.08
2210	W	SK186	186		03.07.08
2211	W	SK186	186		03.07.08
2212	W	SK186	186		03.07.08
2213	S	Location shot of SK186	186		03.07.08
2214	W	General location shot of SK186	186		03.07.08
2215	W	Detail shot of SK186	186		03.07.08
2216	NW	Detail shot of SK186	186		03.07.08
2217	E	SK194	194		03.07.08
2218	E	Flat slabs defining grave?	199	1.00m	04.07.08

2219	N	Flat slabs defining grave?	199	1.00m	04.07.08
2220	N	West end of church	199, 162	1.00m	04.07.08
2221	S	Wall 197 robbed face	197		04.07.08
2222	S	Wall 197 robbed face general	197		04.07.08
2223	SW	Wall 197 robbed face angle	197		04.07.08
2224	W	SK182	182	1.00m	04.07.08
2225	W	SK182	182	1.00m	04.07.08
2226	W	SK182	182	1.00m	04.07.08
2227	W	General location shot of SK182	182		04.07.08
2228	W	General view of SK182	182	1.00m	04.07.08
2229	N	Walls general	136, 197		04.07.08
2230	N	Walls general	136, 197		04.07.08
2231	N	Walls general	136, 197		04.07.08
2232	W	SK214	214		07.07.08
2233	W	General of SK214	214		07.07.08
2234	N	Major cut in church	211		07.07.08
2235	N	Major cut in church	211		07.07.08
2236	N	Major cut in church	211		07.07.08
2237	W	SK226 PHOTO MISSING	226		08.07.08
2238	W	Wall 229 PHOTO MISSING	229		08.07.08
2239	N	Wall 229 PHOTO MISSING	229		08.07.08
2240	W	Wall 229	229		08.07.08
2241	N	Wall 229	229		08.07.08
2242	W	SK220	220		08.07.08
2243	W	SK220	220		08.07.08
2244	S	SK223	223		08.07.08
2245	S	SK223	223		08.07.08
2246	E	Arrow wrong in photo. Wall 242	242		08.07.08

2247	N	Wall 242	242		08.07.08
2248	W	SK236	236	5.10	09.07.08
2249	W	SK236 general	236	5.10	09.07.08
2250	W	SK107 with stones	107		09.07.08
2251	W	SK107 with stones	107	5.10	09.07.08
2252		ERASED			09.07.08
2253	W	Grave cut 237	237	5.10	09.07.08
2254	W	SK232	232		09.07.08
2255	S	SK232	232		09.07.08
2256	W	SK107 after removal of stones	107	5.10	09.07.08
2257	W	Grave cut for SK107	108	5.10	09.07.08
2258	NE	Deposit 255 slates	255		09.07.08
2259	NE	Deposit 255 slates	255		09.07.08
2260		Flooding on site			10.07.08
2261		Flooding on site			10.07.08
2262		Bucketing general			11.07.08
2263		Bucketing general			11.07.08
2264		Bucketing general			11.07.08
2265		Bucketing general			11.07.08
2266	W	SK256 detail view	256	0.50	12.07.08
2267	W	SK256 detail view	256	0.50	12.07.08
2268	N	SK256 detail view	256	0.50	12.07.08
2269	SW	SK256 gen view	256	0.50	12.07.08
2270	W	SK212 detail view	212		12.07.08
2271	W	SK212 detail view	212		12.07.08
2272	W	SK212 gen view	212		12.07.08
2273	W	General of site			11.07.08
2274	W	General of site			11.07.08

2275	NW	General of site			11.07.08
2276	W	SK270	270		14.07.08
2277	W	SK275	275		14.07.08
2278	W	SK275	275		14.07.08
2279	NW	SK275 gen view	275		14.07.08
2280	S	SK275 gen view	275		14.07.08
2281	N	2 large pottery shards within (273) also part of skeleton	273		14.07.08
2282	E	Clay general	281	5 0.20	14.07.08
2283	E	Clay detail	281	5 0.20	14.07.08
2284	N	Shattered roof slate in situ	255	5 0.10	15.07.08
2285	W	SK278 detail	278		15.07.08
2286	W	SK278 general	278		15.07.08
2287	W	SK278 detail	278		15.07.08
2288	W	SK290 detail	290		15.07.08
2289	W	SK290 detail	290		15.07.08
2290	W	SK290 detail	290		15.07.08
2291	W	SK290 general	290		15.07.08
2292	W	SK260 with pit	260		15.07.08
2293	W	SK260 with pit	260		15.07.08
2294	NE	SK260 with pit	260		15.07.08
2295	W	SK287	287		16.07.08
2296	W	SK287	287		16.07.08
2297	W	SK296	296		16.07.08
2298	SE	SK296 gen view	296		16.07.08
2299	NW	SK296 gen view	296		16.07.08
2300	W	Wall 177	177		17.07.08
2301	S	Robber trench [211]	211		17.07.08

2302	SE	Robber trench [211]	211		17.07.08
2303	W	SK303	303		17.07.08
2304	W	SK303	303		17.07.08
2305	W	SK303	303		17.07.08
2306	W	SK304	304		17.07.08
2307	W	SK305	305		17.07.08
2308	W	General of skulls	306		17.07.08
2309	N	General of skulls	306		17.07.08
2310	E	General of skulls	306		17.07.08
2311	E	General of skulls	306		17.07.08
2312	W	Wall in sondage	292		17.07.08
2313	W	Wall in sondage	292		17.07.08
2314	W	Before excavation of grave slumping. Stones, sandy silt	323	5 0.20	17.07.08
2315	N	Stones, sandy silt	323	5 0.20	17.07.08
2316	W	Gen view SK310	310		17.07.08
2317	W	SK310 detail	310		17.07.08
2318	W	SK313	313	5 0.20	17.07.08
2319	W	SK313 detail	313	5 0.20	17.07.08
2320	N	Wall	242		18.07.08
2321	W	SK328	328		18.07.08
2322	W	SK328	328		18.07.08
2323	SW	SK328 gen view	328		18.07.08
2324	W	Grave cut general	314	5 0.20	18.07.08
2325	W	Grave cut detail	314	5 0.20	18.07.08
2326	N	SK325	325		18.07.08
2327	N	Grave cut general	326		18.07.08
2328	W	SK333	333		18.07.08

2329	W	SK347	347	5 0.20	21.07.08
2330	W	SK347	347	5 0.20	21.07.08
2331	W	SK347 best shot	347	5 0.20	21.07.08
2332	SW	SK347 general view	347	5 0.20	21.07.08
2333	W	Middle section of wall 351	351	5 0.20	21.07.08
2334	E	EW cloister wall	251	5 0.20	21.07.08
2335	W	EW cloister wall	251	5 0.20	21.07.08
2336	W	EW cloister wall general	251	5 0.20	21.07.08
2337	N	SK342 general view	342		21.07.08
2338	N	SK342 detail view	342		21.07.08
2339	W	SK356	356		22.07.08
2340	E	SK364, SK365 & SK366	364, 365, 366	0.20	22.07.08
2341	N	SK359 general	359		22.07.08
2342	N	SK359 detail	359		22.07.08
2343	N	SK359 detail	359		22.07.08
2344	NW	Gen shot of site from cabin roof			23.07.08
2345	W	Gen shot of site from cabin roof			23.07.08
2346	NW	Gen shot of site from cabin roof			23.07.08
2347	N	Gen shot of site from cabin roof			23.07.08
2348	NW	Gen shot of site from cabin roof			23.07.08
2349	W	Gen view SF38	388		23.07.08
2350	W	SF38 scissors	388		23.07.08
2351	W	SF38 scissors	388		23.07.08
2352	SE	Gen view SF38	388		23.07.08
2353	W	Robber trench	395		23.07.08
2354	E	Robber trench	395		23.07.08
2355	W	Robber trench	395		23.07.08
2356	S	Mortar surface	164		23.07.08

2357	S	Mortar surface	164		24.07.08
2358	NE	General view of site			24.07.08
2359	E	General view of site			24.07.08
2360	E	General view of site			24.07.08
2361	E	Mortar surface	164		24.07.08
2362	NE	Mortar surface	164		24.07.08
2363	NE	General view of walls	177, 396		25.07.08
2364	N	General view of cut 410	410		25.07.08
2365	S	Surface	407		25.07.08
2366	S	Surface	407		25.07.08
2367	W	Arrow wrong in photo Skeletons	385		28.07.08
2368	S	Grey silt surface	431		28.07.08
2369	S	Section of grey silt surface	431		28.07.08
2370	S	General grey silt surface	431		28.07.08
2371	W	SK425	177, 425, 430	0.25	28.07.08
2372	W	SK425	177, 425, 430		25.07.08
2373	W	Gen view SK425	425		25.07.08
2374	W	SK434	434		28.07.08
2375	W	SK434 gen view	434		28.07.08
2376	S	Surface mortar and silt	432	5 0.20	28.07.08
2377		VOID			28.07.08
2378	W	SK383	383		28.07.08
2379	W	Derek general view	434		25.07.08
2380	W	Gen view			25.07.08
2381	W	Gen view			28.07.08
2382	W	Sk428 NUMBER WRONG IN PHOTO	428		28.07.08
2383	W	SK439	439		28.07.08
2384	W	SK439 gen view	439		28.07.08

2385	W	SK422	422		28.07.08
2386	W	SK422	422		25.07.08
2387	W	SK422	422		25.07.08
2388		Video file			28.07.08
2389	S	SK422 gen	422		28.07.08
2390	E	SK422 gen	422		28.07.08
2391	W	SK385 & SK386	385, 386	0.20	29.07.08
2392	W	SK385 & SK386 detail	385, 386	0.20	29.07.08
2393	W	General view SK385 & SK386, graves & church	385, 386	0.20	29.07.08
2394	S	Grave cut 440	440		29.07.08
2395	E	Grave cut 440	440	5 0.20	29.07.08
2396	W	Grave cut 382	382	1.00	29.07.08
2397	W	SK452	452, 453	0.50	29.07.08
2398	W	SK452	452, 453	0.50	29.07.08
2399	W	SK447	447		29.07.08
2400	W	SK447	447		29.07.08
2401	N	SK447	447		29.07.08
2402	W	Gen view of church			29.07.08
2403	SW	Gen view of cloister			29.07.08
2404	W	Gen view of church			29.07.08
2405	NNW	Gen view of cloister			29.07.08
2406	N	Gen view of site			29.07.08
2407	NW	Gen view of site			29.07.08
2408	W	SK462	462		30.07.08
2409	W	SK462	462		30.07.08
2410	SE	Gen view of site			30.07.08
2411	NW	SK462 gen view	462		30.07.08
2412	E	Gen view 164	164	1m 2m	30.07.08

2413	E	Gen view 164	164	1m 2m	30.07.08
2414	E	Detail view 164 mortar	164	1m 2m	30.07.08
2415	W	SK471, SK474	471, 474		30.07.08
2416	N	Plaster 476	476	0.25	30.07.08
2417	NNE	Plaster 476	476, 164	0.25	30.07.08
2418	W	Detail of 471	471	0.25	30.07.08
2419	W	Detail of 474	474	0.25	30.07.08
2420	W	SK474	474, 471	0.25	30.07.08
2421	W	Mortar layer lapping over 180	164, 180	0.25	30.07.08
2422	W	Wall 479 gen view	479		30.07.08
2423	W	Wall 479 detail view	479		30.07.08
2424	W	467 gen view	467		30.07.08
2425	W	467 detail view	467		30.07.08
2426	W	SK489	489		31.07.08
2427	NW	SK489 gen view	489		31.07.08
2428	SW	SK489 gen view	489		31.07.08
2429	W	SK455 gen view	455		31.07.08
2430	W	SK455	455		31.07.08
2431	SE	General view of site from Jeanfield Cemetary			31.07.08
2432	SE	General view of site from Jeanfield Cemetary			31.07.08
2433	SE	General view of site from Jeanfield Cemetary			31.07.08
2434	E	General cut & wall	465, 229		31.07.08
2435	E	General cut & wall	465, 229		31.07.08
2436	S	General cut & wall	465, 229		31.07.08
2437	S	General cut & wall	465, 229		31.07.08
2438	W	SK492	492		31.07.08
2439	W	SK492	492		31.07.08
2440	W	Flooded site			01.08.08

2441	NW	Flooded site			01.08.08
2442	NW	Flooded site			01.08.08
2443	N	Flooded site			01.08.08
2444	W	SK495	495		04.08.08
2445	W	SK495	495		04.08.08
2446	SW	SK495 gen view	495		04.08.08
2447	W	SK498	498		04.08.08
2448	W	SK412 gen view	412		04.08.08
2449	W	SK412 detail shot	412		04.08.08
2450	W	SK510 gen view	510		04.08.08
2451	W	SK510 detail view	510		04.08.08
2452	W	SK510 detail view	510		04.08.08
2453	W	SK506 no flash	506		04.08.08
2454	W	SK506 flash	506		04.08.08
2455	WSW	SK506 gen view	506		04.08.08
2456	SE	SK506 gen view	506		04.08.08
2457	W	SK524	524	0.25	05.08.08
2458	W	SK524	524	0.25	05.08.08
2459	W	Cut for backfill rubble and green sandstone floor	[465] (482)	5 0.10	05.08.08
2460	NW	Cut for backfill rubble and green sandstone floor	[465] (482)	5 0.10	05.08.08
2461	W	SK503 gen view	503		05.08.08
2462	W	SK503 detail view	503		05.08.08
2463	W	SK503 detail view	503		05.08.08
2464	SW	Flooded site			06.08.08
2465	SW	Flooded site			06.08.08
2466	NW	Flooded site			06.08.08
2467	NNW	Flooded site			06.08.08
2468	W	Flooded SK			06.08.08

2469	SE	Flooded site			06.08.08
2470	NNW	Flooded site			06.08.08
2471	NNW				
2472					
2743					
2474					
2475	W	SK 537 detail			07/0/08
2476	SW	SK 537 General view	537		07/0808
2477	W	SK 541	541	0.10	08/0808
2478	W	SK 521 General shot	521		08/08/08
2479	W	SK 521 Detail shot	521		08/08/08
2480	W	SK 521 Detail shot	521		08/08/08
2481	E	Backfill 547	547		08/08/08
2482	W	Burial with iron bracket			08/08/08
2483	W	Burial with iron bracket			08/08/08
2484	NW	Burial with bracket			08/08/08
2485	W	SK 550	550		08/08/08
2486	W	SK 550	550		08/08/08
2487	W	(546)	546		11/08/08
2488	W	SK 570	570		11/08/08
2489	W	SK 570	570		11/08/08
2490	W	SK 553 General shot	553		11/08/08
2491	W	SK 553 Detail shot	553		11/08/08
2492	W	Sk 572 on photo, actually SK 586	586		12/08/08
2493	W	Wall rubble at W wing W wall	566		12/08/08
2494	W	General	566		12/08/08
2495	E	SK 577, SK 578, SK 579	577. 578, 579		12/08/08
2496	E	SK 577, SK 578, SK 579	577. 578, 579		12/08/08

2497	N	[571] general view	571		12/08/08
2498	W	SK 583	583		12/08/08
2499	W	SK 583 general view	583		12/08/08
2500	W	SK 583 detail view	583		12/08/08
2501	N	591 robber trench/wall 396	396, [591]		12/08/08
2502	N	Cut [591] robber trench	[591]		12/08/08
2503	N	Cut [591]	[591]		12/08/08
2504	N	Cut [591]	[591]		12/08/08
2505	E	Wall 396	(396)		12/08/08
2506	E	Wall 396	396		12/08/08
2507	E	Wall 396	396		12/08/08
2508	N	General 591	591		12/08/08
2509					
2510	W	SK 589	581		12/08/08
2511	W	SK 589	589		12/08/08
2512	SW	SK589 general view	589		12/08/08
2513	S	General view with SK 581 in the foreground	581		12/08/08
2514	S	Detail shot of SK 581 with 529 to the left of shot	581 & 529		12/08/08
2515	W	Detail shot of midden pit 594	594		13/08/08
2516	W	General shot with midden pit 594	594		13/08/08
2517	W	Cut [590]	590		13/08/08
2518	W	SK 603	603		13/08/08
2519	W	SK613	613		13/08/08
2520	NW	SK613 General view	613		13/08/08
2521	W	SK596 Detail shot	596		13/08/08
2522	W	SK 596 Detail shot	596		13/08/08
2523	W	SK 596 General shot	596		13/08/08
2524	W	SK 596 Detail shot	596		13/08/08

2525	W	SK 596 Detail shot of curved spine	596		13/08/08
2526	W	SK 606	606		14/08/08
2527	W	SK 610 General shot	610		14/08/08
2528	W	SK 610 Detail shot	610		14/08/08
2529	W	(615) surface	615		14/08/08
2530	W	(615) surface	615		14/08/08
2531	NE	(615) (396) general	(615) (396)		14/08/08
2532	NE	(615) (396)	(615) (396)		14/08/08
2533	E	(396) (615) Section looking W	(396) (615)		
2534	W	SK 596	596		15/08/08
2535	W	SK 596	596		15/08/08
2536	W	SK 596 close up	596		15/08/08
2537	W	Close up of pelvis SK 596	596		15/08/08
2538	W	Close up of Spinal Twist	596		15/08/08
2539	W	Close up of head and shoulders SK 596	596		15/08/08
2540	W	Shot of (621) & (622)	(621) &(622)		15/08/08
2541	E	Shot of Section	(621), (622) & (623)		15/08/08
2542	S	Cut [620] & Fill (629)	[620] & (619)		15/08/08
2543	W	SK 630	630		15/08/08
2544	W	SK 630	630		15/08/08
2545	W	SK 630 detail	630		15/08/08
2546	SW	SK 630 general view	630		15/08/08
2547	W	SK 630 detail view	630, 628, 633, 636		15/08/08
2548	W	SK 633	633		15/08/08
2549	N	Middle section of wall 177	177		15/08/08
2550	W	Middle section of wall 177	177		15/08/08
2551	W	Middle section of wall 177, general shot	177		15/08/8

2552		SK 620, SK 626 & SK 623	620, 626 & 623		15/08/08
2553		SK 620, SK 626 & SK 623	620, 626 & 623		15/08/08
2554	SE	(253) cut [649]	[620]		15/08/08
2555	SE	(253) cut [649]	[620]		15/08/08
2556	W	SK 636	636		18/08/08
2557	W	General view SK 636	636		18/08/08
2558	W	SK 651	651		18/08/08
2559	W	SK 651	651		18/08/08
2560	W	Surface (638) (was 651 retaken)	638		18/08/08
2561	W	Surface (638) (was 615 retaken)	638		18/08/08
2562	SE	Surface (638) (was 616 retaken)	638		18/08/08
2563	W	Charcoal 467	467		18/08/08
2564	N	Charcoal 467	467		18/08/08
2565	NE	Charcoal 467	467		18/08/08
2566	E	General shot of site	-		18/08/08
2567	W	SK 657	657		18/08/08
2568	W	SK 657 general shot	657		18/08/08
2569	W	SK 660	660		18/08/08
2570	W	SK 660 general shot	660		18/08/08
2571	W	Clay and rubble	662		18/08/08
2572	S	Clay and rubble	662		18/08/08
2573	S	Clay and rubble	662		18/08/08
2574	W	SK 666	666		18/08/08
2575	SW	SK 666 general view	666		18/08/08
2576	S	General view of mortar floor	543		18/08/08
2577	E	General view of mortar floor	543		18/08/08
2578	S	Mortar floor 543	543		19/08/08
2579	W	SK 674 detail shot	674		19/08/08

2580	W	SK 674 general shot	674		19/08/08
2581	W	SK 681 general shot	681		19/08/08
2582	W	SK 681 detail shot	681		19/08/08
2583	W	Cut 683	683		19/08/08
2584	W	Cut 683	683		19/08/08
2585	W	684 & 685 detail shot	684 & 685		20/08/08
2586	W	684 & 685 general shot	684 & 685		20/08/08
2587		SK 690	690		20/08/08
2588		SK 690	690		20/08/08
2589		Clay and rubble	662		20/08/08
2590	W	Clay and rubble	662		20/08/08
2591	W	SK 687 detail shot	687		20/08/08
2592	SW	SK 687 general shot	687		20/08/08
2593	W	SK 696 detail shot	698		20/08/08
2594	W	Surface 689	689		20/08/08
2595	W	Surface 689	689		20/08/08
2596	W	Close up of SK 485 and SK 701	485 & 701		20/08/08
2597	W	General shot of SK 487 and SK 701	485 & 701		20/08/08
2698	W	SK 693	693		20/08/08
2599	W	Stone foundation 700	700		21/08/08
2600	N	General shot	700		21/08/08
2601	W	SK 704	704		21/08/08
2602	W	Coffin remains in cut [486]	486		21/08/08
2603	W	Wall 430	430 & 177		21/08/08
2604	W	Wall 430	430 & 177		21/08/08
2605	E	Wall 430 general view	430 & 177		21/08/08
2606	N	Wall 430 detail shot	430 & 177		21/08/08
2607	N	Wall 430 general shot	430 & 177		21/08/08

2608	W	SK 714 close up	714		21/08/08
2609	W	SK 714 general view	714		21/08/08
2610	W	SK 723	723		21/08/08
2611	N	SK 723 general view	723		21/08/08
2612	E	512 fill	512		21/08/08
2613	N	512 and wall 396	512 & 296		21/08/08
2614	W	SK 707 general shot	707		21/08/08
2615	W	SK 707 detail shot	707		21/08/08
2616	N	General shot	725 & 399		21/08/08
2617	N	General shot	725 & 399		21/08/08
2618	S	General shot	725 & 399		21/08/08
2619	W	SK 671 close up	671		21/08/08
2620	W	SK 719	791		22/08/08
2621	S	Butress 712	712		22/08/08
2622	S	Butress 712	712		22/08/08
2623	NW	Butress 712	712		22/08/08
2624	N	Butress 712	712		22/08/08
2625	W	Butress 712	712		22/08/08
2626	W	Butress 712	712		22/08/08
2627	NW	Butress 712	712		22/08/08
2628	E	General view of W end of church	386 & 501		22/08/08
2629	W	SK 716 & SK 729	716 & 719		22/08/08
2630	W	430 section, close up	430		22/08/08
2631	W	430 section, general	430		22/08/08
2632	N	Wall 177	177		22/08/08
2633	N	Wall 177	177		22/08/08
2634	NW	Clay lining, 731	731		22/08/08
2635	SE	Cut 710	710		22/08/08

2636	SE	Cut 710	710		22/08/08
2637	NW	Cut 710	710		22/08/08
2638	NW	General view of 710	710, 836, 501		22/08/08
2639	N	General view of W end	177, 712		22/08/08
2640	W	Close up of 733	733		22/08/08
2641	N	General view of 733	733, 242		22/08/08